

A303 Stonehenge

Amesbury to Berwick Down

Ploughzone Artefact Sampling and Trial Trench Evaluation: Longbarrow Junction - Part 2: Figures

April 2019



Table of contents

Table of Figures

- Figure 11.1: Site location and previous archaeological fieldwork
- Figure 11.2: Trench locations south of the current line of the A303
- Figure 11.3: Trench locations north of the current line of the A303
- Figure 11.4: Results, trench 301
- Figure 11.5: Results, trench 302
- Figure 11.6: Results, trench 303
- Figure 11.7: Results, trenches 304-307
- Figure 11.8: Results, trenches 308-311
- Figure 11.9: Results, trenches 312 & 313
- Figure 11.10: Results, trenches 314 & 316
- Figure 11.11: Results, trench 315
- Figure 11.12: Results, trenches 317-319
- Figure 11.13: Results, trench 320
- Figure 11.14: Results, trenches 321 & 322
- Figure 11.15: Results, trenches 323-325
- Figure 11.16: Results, trenches 326 & 332
- Figure 11.17: Results, trenches 327 & 331
- Figure 11.18: Results, trenches 328 & 329
- Figure 11.19: Results, trenches 330 & 388
- Figure 11.20: Results, trenches 331, 334 & 387
- Figure 11.21: Results, trenches 333 & 335
- Figure 11.22: Results, trenches 336 & 339
- Figure 11.23: Results, trenches 337 & 338
- Figure 11.24: Results, trenches 340 & 341
- Figure 11.25: Results, trenches 342 & 343
- Figure 11.26: Results, trenches 344 & 347
- Figure 11.27: Results, trenches 345 & 346
- Figure 11.28: Results, trench 348
- Figure 11.29: Results, trenches 347, 349 & 350
- Figure 11.30: Results, trench 351
- Figure 11.31: Results, trenches 352 & 353
- Figure 11.32: Results, trenches 354 & 355
- Figure 11.33: Results, trenches 354 & 356
- Figure 11.34: Results, trenches 357 & 358
- Figure 11.35: Results, trenches 359 & 360
- Figure 11.36: Results, trenches 361 & 365
- Figure 11.37: Results, trenches 362-364
- Figure 11.38: Results, trench 366
- Figure 11.39: Results, trenches 367-369
- Figure 11.40: Results, trenches 370 & 371
- Figure 11.41: Results, trenches 372 & 376
- Figure 11.42: Results, trenches 373-375
- Figure 11.43: Results, trenches 377 & 378
- Figure 11.44: Results, trenches 379 & 380
- Figure 11.45: Results, trenches 381 & 382
- Figure 11.46: Results, trench 383

- Figure 11.47: Results, trench 384
Figure 11.48: Results, trench 385
Figure 11.49: Results, trench 401
Figure 11.50: Results, trenches 402 & 405
Figure 11.51: Results, trenches 403 & 404
Figure 11.52: Results, trenches 406 & 407
Figure 11.53: Results, trenches 408 & 409
Figure 11.54: Results, trenches 409 & 410
Figure 11.55: Results, trenches 411-414
Figure 11.56: Results, trenches 415-417
Figure 11.57: Results, trench 418
Figure 11.58: Results, trenches 419 & 420
Figure 11.59: Results, trench 421
Figure 11.60: Results, trenches 422 & 424
Figure 11.61: Results, trenches 423 & 425
Figure 11.62: Results, trenches 426 & 429
Figure 11.63: Results, trenches 427, 428 & 430
Figure 11.64: Results, trenches 431-433
Figure 11.65: Results, trenches 434 & 435
Figure 11.66: Results, trenches 436-438
Figure 11.67: Results, trenches 439-441
Figure 11.68: Results, trenches 442 & 443
Figure 11.69: Results, trenches 442 & 445
Figure 11.70: Results, trenches 444 & 446
Figure 11.71: Results, trenches 447 & 448
Figure 11.72: Results, trench 449
Figure 11.73: Results, trench 450
Figure 11.74: Results, trenches 451 & 452
Figure 11.75: Results, trenches 453 & 454
Figure 11.76: Results, trench 455
Figure 11.77: Late Bronze Age C-shaped enclosure and surrounding features
Figure 11.78: Section drawings, trenches
Figure 11.79: Section drawings, trenches 431, 430, 441, and 334308, 433, 439, 437 and 331
Figure 11.80: Section drawings, trenches 331, 387 and 327
Figure 11.81: Section drawings, trenches 320, 328, 357, 403 and 429
Figure 11.82: Section drawings, trenches 314, 339, 357, 433 and 435
Figure 11.83: Section drawings, trenches 437, 444, 445, 379, 383, 385 and 356
Figure 11.84: Section drawings, trenches 355, 441, 442, 443, 433, 307, 319, 321, 329, 324 and 312
Figure 11.85: Section drawings, trenches 314, 318, 366, 356, 407 and 448
Figure 11.86: Prehistoric, Roman and medieval pottery distribution (fieldwalking and sample sieving)
Figure 11.87: Worked flint distribution (fieldwalking and sample sieving)
Figure 11.88: Burnt flint distribution (fieldwalking and sample sieving)
Figure 11.89: CBM distribution (fieldwalking and sample sieving)
Figure 11.90: Metalwork distribution (fieldwalking and sample sieving)
Figure 11.91: Post-medieval and modern pottery distribution (fieldwalking and sample sieving)
Figure 11.92: Distribution of other materials (fieldwalking and sample sieving)
Figure 11.93: Prehistoric, Roman and medieval pottery distribution (sample sieving)

- Figure 11.94: Worked flint distribution (sample sieving)
- Figure 11.95: Burnt flint distribution (sample sieving)
- Figure 11.96: CBM distribution (sample sieving)
- Figure 11.97: Metalwork distribution (sample sieving)
- Figure 11.98: Post-medieval and modern pottery distribution (sample sieving)
- Figure 11.99: Distribution of other materials (sample sieving)

Table of Plates

- Plate 12.1: Archaeologist metal detecting the excavated ploughsoil from a trial trench
- Plate 12.2: Archaeologists artefact sieving the excavated ploughsoil from a trial trench
- Plate 12.3: Representative section of colluvium in Trench 303
- Plate 12.4: Representative section of colluvium in Trench 401 with stony horizon at base
- Plate 12.5: View from SSE of Trench 401 showing colluvial deposits and topography
- Plate 12.6: Hand-excavated section through colluvial deposits infilling upper part of northern depression/solution hollow in Trench 448
- Plate 12.7: Section of machine-excavated geoarchaeological test pit through southern depression/solution hollow in Trench 448
- Plate 12.8: Oblique view of treethrow hole 31413
- Plate 12.9: Section of treethrow/shrub hole 38709
- Plate 12.10: Section of Late Neolithic pit 43904 showing dark deliberate backfill deposit and overlying naturally silted fill
- Plate 12.11: Section of Late Neolithic pit 43907 showing similar fill sequence to 43904
- Plate 12.12: Post-excavation shot, from the north-west, of Late Neolithic pit cluster in Trench 439
- Plate 12.13: Section of pit 43706
- Plate 12.14: Section of pit 43803
- Plate 12.15: Section of Beaker pit 33112
- Plate 12.16: Section of Beaker pit 33106
- Plate 12.17: Section of Beaker pit 43103
- Plate 12.18: Inverted collared-urned cremation burial in grave 44103
- Plate 12.19: Section of pit 44107, located adjacent to the cremation grave in Trench 441
- Plate 12.20: View from north-west of excavated curving gully (group 44123) with later ditch (44124) in the background
- Plate 12.21: Later Bronze Age C-shaped enclosure ditch 33410
- Plate 12.22: Section of posthole 33114 showing evidence of post-packing
- Plate 12.23: Archaeologist excavating Middle to Late Bronze Age pottery vessel in pit 32712
- Plate 12.24: Exposed vessel in pit 32712, cut into the primary fill of ditch 32705
- Plate 12.25: Section of ditch 32705
- Plate 12.26: Archaeologists excavating large ditch 32716 in the extended Trench 327
- Plate 12.27: Section of ditch 32716 showing flinty primary fill and subsequent natural infilling
- Plate 12.28: Section of later prehistoric boundary ditch 32005
- Plate 12.29: Section of later prehistoric boundary ditch 32805
- Plate 12.30: Section of 'Wessex linear' ditch 42903

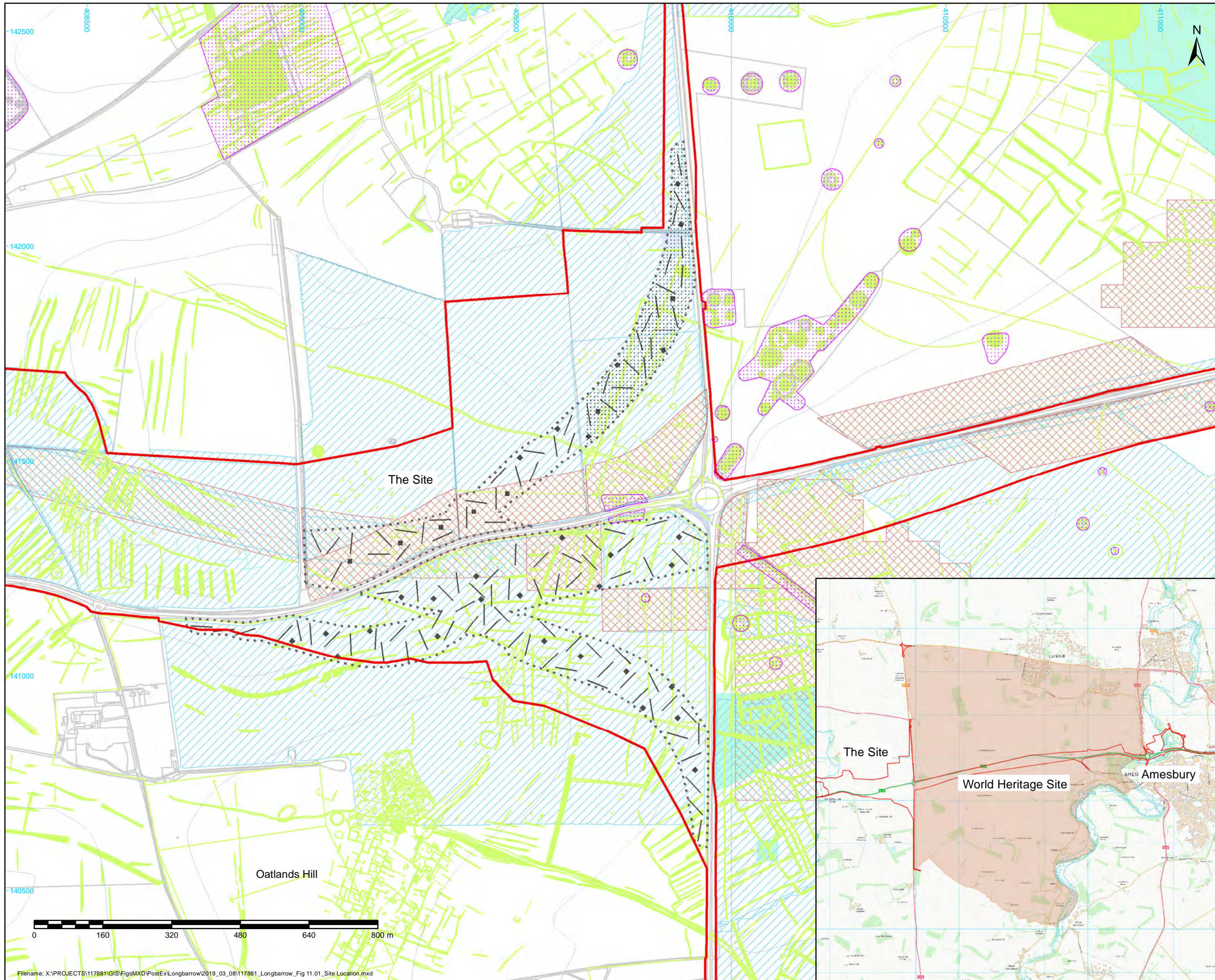
Plate 12.31: Plan view from the north showing Lynchet in Trench 314

Plate 12.32: Wide shallow feature 35704 in Trench 357

Plate 12.33: Archaeologist digging undated ditch 44505 showing topography
– with excavated Trench 448 containing solution hollows in background

Plate 12.34: Section of hedgerow boundary in Trench 379

Plate 12.35: Section of 'prehistoric' pit 40704



NOTES / LEGEND

Legend

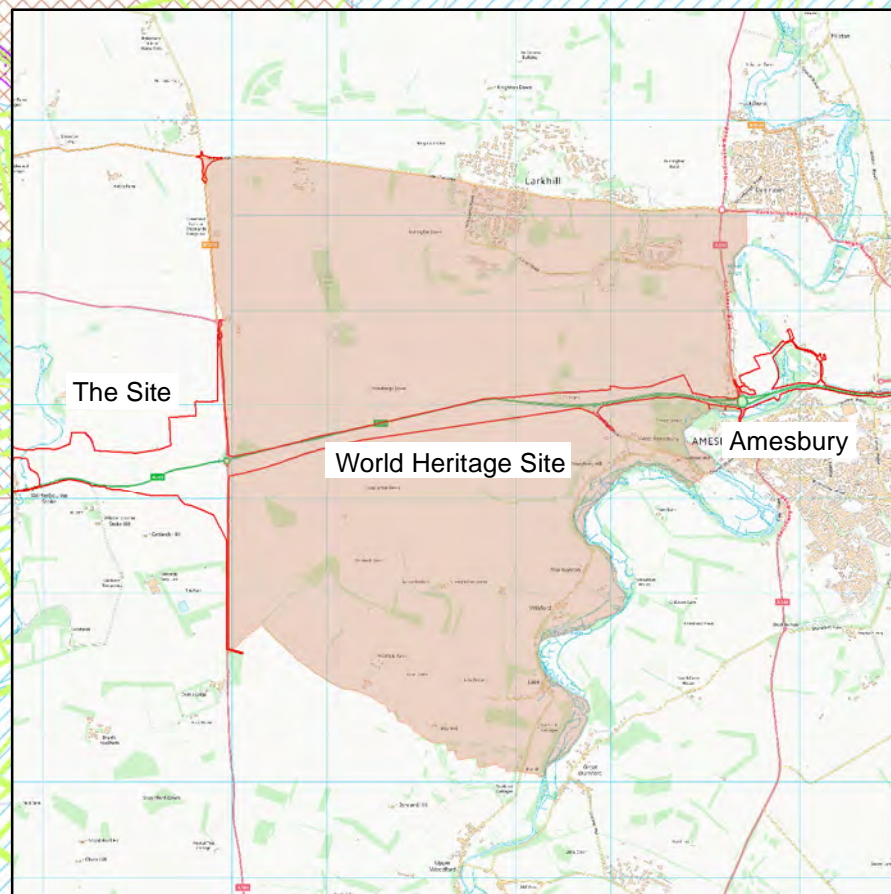
- Scheduled Monuments
- DCO boundary
- Evaluation area
- Fieldwalked area as part of current works
- Trenches excavated as part of current works
- Contour lines at 10 m intervals
- Features shown on National mapping Programme

Previous fieldwork

- Area of fieldwalking
- Area of geophysical survey
- Area of excavation
- Area of trial trenching
- Area of test-pitting
- Area of watching brief

OS Basemapping:
© Crown copyright and database rights 2017 Ordnance Survey 100030649.

Revision Details	By	Check	Date	Suffix
Purpose of issue Archaeological mitigation				
Client Highways England		Working on behalf of 		
Project Title A303 Long Barrow project ref: 117881				
Drawing Title Figure 11.1: Site location and previous archaeological fieldwork				
Designed RM/RG	Drawn RM/RG	Checked	Approved	Date 11/03/2019
Internal Project No. WA reference: 117881				
Scale @ A3 1:8,000		Zone		



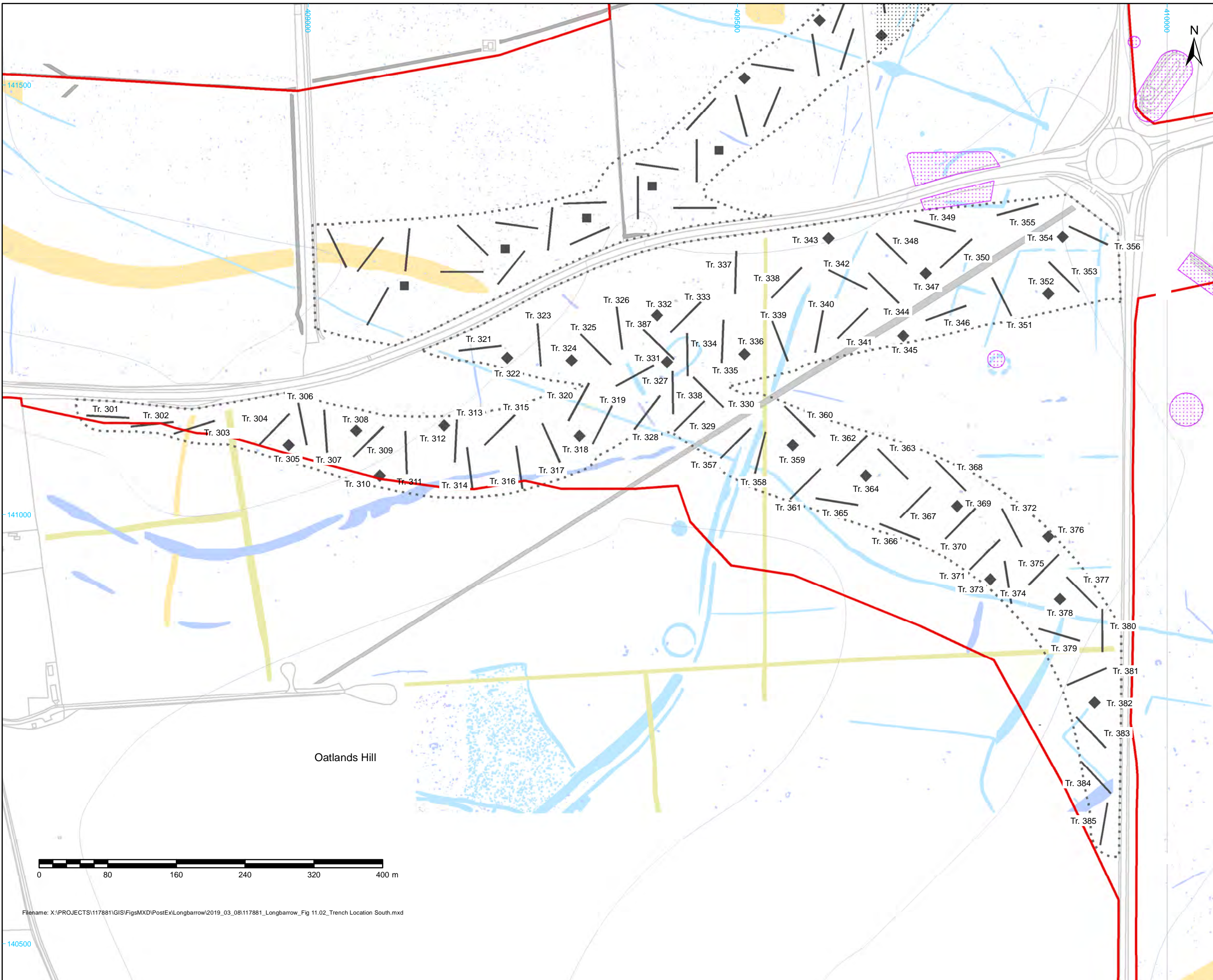
THIS DOCUMENT HAS BEEN PREPARED PURSUANT TO AND SUBJECT TO THE TERMS OF AECOM'S APPOINTMENT BY ITS CLIENT. AECOM ACCEPTS NO LIABILITY FOR ANY USE OF THIS DOCUMENT OTHER THAN BY ITS ORIGINAL CLIENT OR FOLLOWING AECOM'S EXPRESS AGREEMENT TO SUCH USE, AND ONLY FOR THE PURPOSES FOR WHICH IT WAS PREPARED AND PROVIDED.

Highways England
Temple Quay House
2 Temple Quay
Bristol
BS1 6PN

AECOM + mace + WSP

Drawing Number	Highways England PIN	Originator	Volume	Rev

Location	Type	Role	Number



NOTES / LEGEND

- Legend**
- Scheduled Monuments
 - DCO boundary
 - Evaluation area
 - Fieldwalked area as part of current works
 - Trenches excavated as part of current works
 - Contour lines at 10 m intervals
- Geophysical interpretation**
- Archaeology
 - Former Field Boundary
 - Modern Service
 - Possible Archaeology
 - Probable Archaeology
 - Superficial Geology

OS Basemapping:
© Crown copyright and database rights 2017 Ordnance Survey 100030649.

Revision Details	By	Date	Suffix
	Check		

Purpose of issue
Archaeological mitigation

Client
Highways England

Working on behalf of

Project Title
A303 Long Barrow project ref: 117881

Drawing Title
Figure 11.2: Trench location south of the current line of the A303

Designed	Drawn	Checked	Approved	Date
RM/RG	RM/RG			11/03/2019

Internal Project No.
WA reference: 117881

Scale @ A3
1:4,000

THIS DOCUMENT HAS BEEN PREPARED PURSUANT TO AND SUBJECT TO THE TERMS OF AECOM'S APPOINTMENT BY ITS CLIENT. AECOM ACCEPTS NO LIABILITY FOR ANY USE OF THIS DOCUMENT OTHER THAN BY ITS ORIGINAL CLIENT OR FOLLOWING AECOM'S EXPRESS AGREEMENT TO SUCH USE, AND ONLY FOR THE PURPOSES FOR WHICH IT WAS PREPARED AND PROVIDED.

Highways England
Temple Quay House
2 Temple Quay
Bristol
BS1 6PN

AECOM + mace + WSP

Drawing Number	Highways England PIN	Originator	Volume	Rev



Filename: X:\PROJECTS\117881\GIS\Figs\MXD\PostEx\Longbarrow\2019_03_08\117881_Longbarrow_Fig 11.02_Trench Location South.mxd



NOTES / LEGEND

Legend

- Scheduled Monuments
- DCO boundary
- Evaluation area
- Fieldwalked area as part of current works
- Trenches excavated as part of current works
- Contour lines at 10 m intervals

Geophysical interpretation

- Archaeology
- Former Field Boundary
- Modern Service
- Possible Archaeology
- Probable Archaeology
- Superficial Geology

OS Basemapping:
© Crown copyright and database rights 2017 Ordnance Survey 100030649.

Revision Details		By	Date	Suffix
		Check		

Purpose of issue
Archaeological mitigation

Client
Highways England

Working on behalf of
highways england

Project Title
A303 Long Barrow project ref: 117881

Drawing Title
Figure 11.3: Trench locations north of the current line of the A303

Designed	Drawn	Checked	Approved	Date
RM/RG	RM/RG			11/03/2019

Internal Project No.
WA reference: 117881

Scale @ A3
1:4,000

Zone

THIS DOCUMENT HAS BEEN PREPARED PURSUANT TO AND SUBJECT TO THE TERMS OF AECOM'S APPOINTMENT BY ITS CLIENT. AECOM ACCEPTS NO LIABILITY FOR ANY USE OF THIS DOCUMENT OTHER THAN BY ITS ORIGINAL CLIENT OR FOLLOWING AECOM'S EXPRESS AGREEMENT TO SUCH USE, AND ONLY FOR THE PURPOSES FOR WHICH IT WAS PREPARED AND PROVIDED.

Highways England
Temple Quay House
2 Temple Quay
Bristol
BS1 6PN

AmW
AECOM + mace + WSP

Drawing Number	Highways England PIN	Originator	Volume	Rev

Location	Type	Role	Number

Filename: X:\PROJECTS\117881\GIS\Figs\MXD\PostEx\Longbarrow2019_03_08\117881_Longbarrow_Fig 11.03_Trench Location North.mxd



Legend

- DCO boundary
- Evaluation area
- + Ploughsoil sample point
- Survey data**
- Base of trench
- Tree throws/natural features
- Disturbance

OS Basemapping:
© Crown copyright and database rights 2017 Ordnance Survey 100030649.

Revision Details	By	Date	Suffix

Purpose of issue
Archaeological mitigation

Client
Highways England

Working on behalf of

Project Title
A303 Longbarrow project ref: 117881

Drawing Title
Figure 11.4: Results, trench 301

Designed RMRG	Drawn RMRG	Checked	Approved	Date 11/03/2019

Internal Project No.
WA reference: 117881

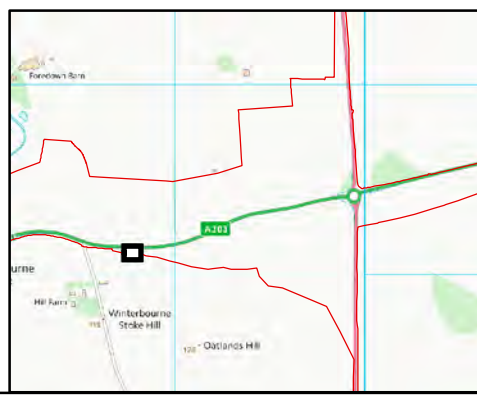
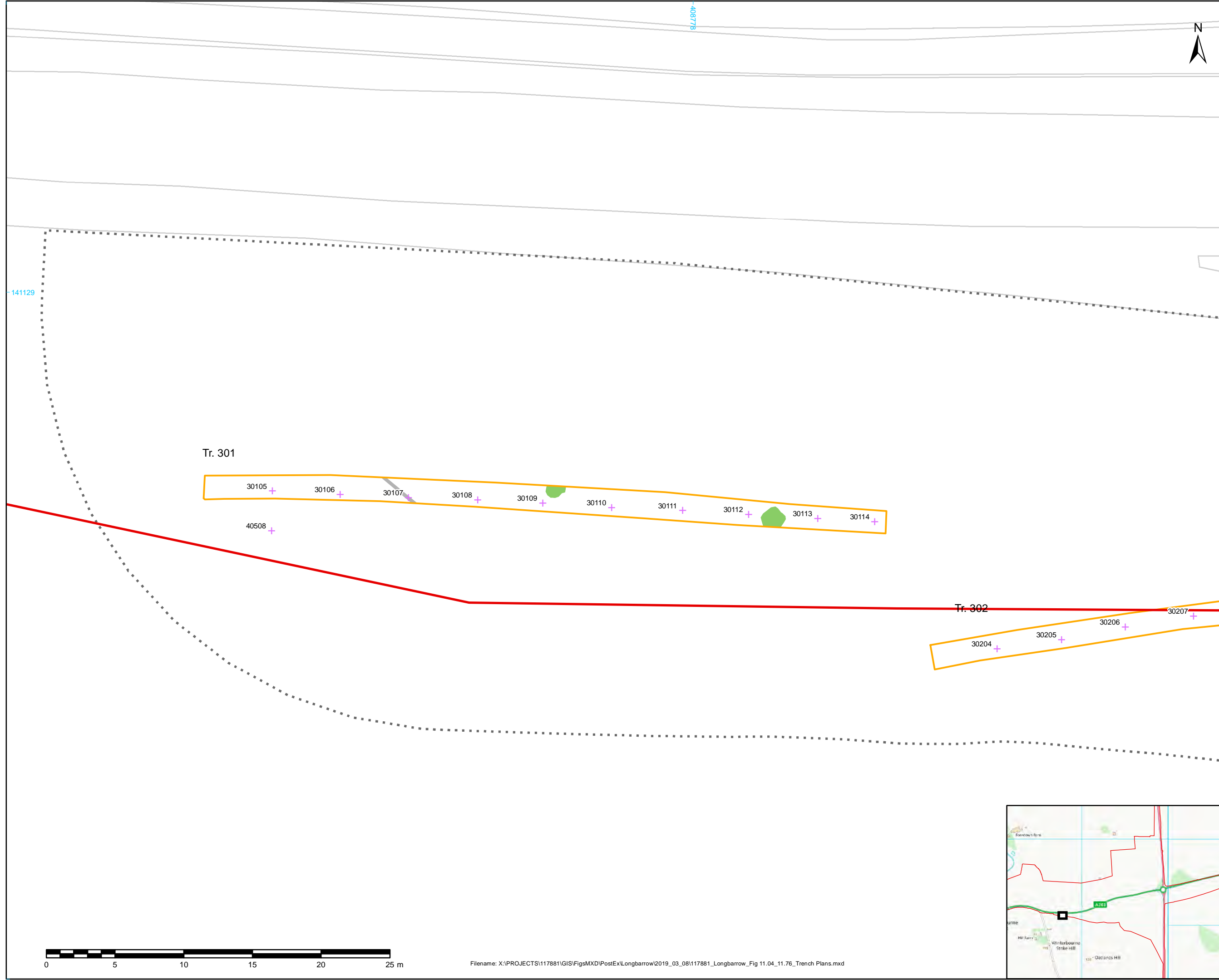
Scale @ A3
1:250

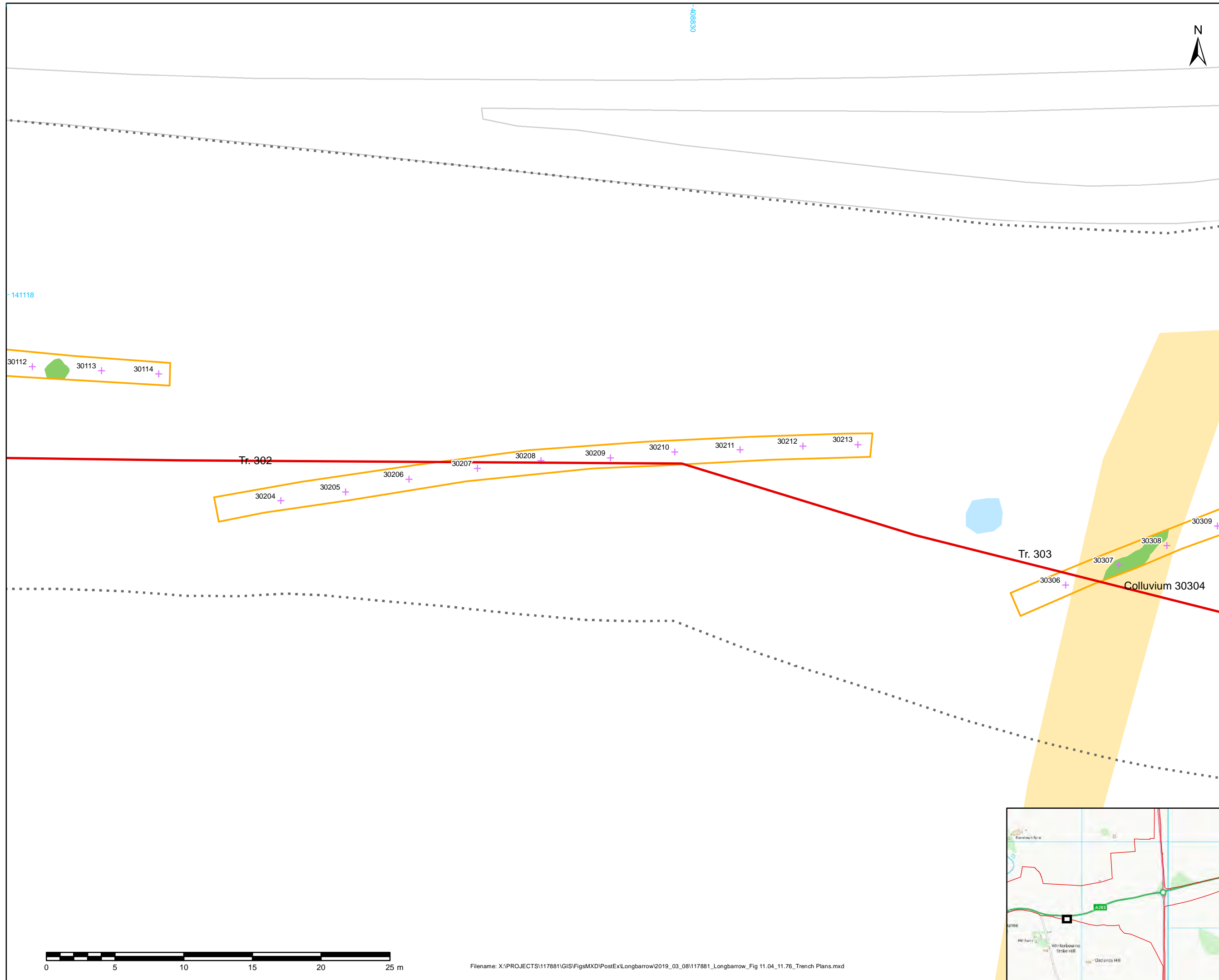
THIS DOCUMENT HAS BEEN PREPARED PURSUANT TO AND SUBJECT TO THE TERMS OF AECOM'S APPOINTMENT BY ITS CLIENT. AECOM ACCEPTS NO LIABILITY FOR ANY USE OF THIS DOCUMENT OTHER THAN BY ITS ORIGINAL CLIENT OR FOLLOWING AECOM'S EXPRESS AGREEMENT TO SUCH USE, AND ONLY FOR THE PURPOSES FOR WHICH IT WAS PREPARED AND PROVIDED.

Highways England
Temple Quay House
2 Temple Quay
Bristol
BS1 6PN

AECOM + mace + WSP

Drawing Number Highways England PIN	Originator	Volume	Rev





NOTES / LEGEND

Legend

- DCO boundary
- Evaluation area
- + Ploughsoil sample point
- Survey data
- Base of trench
- Tree throws/natural features
- Tree throws/natural features
- Interpretation of geophysics
- Possible Archaeology
- Superficial Geology

OS Basemapping: © Crown copyright and database rights 2017 Ordnance Survey 100030649.

Revision Details	By	Check	Date	Suffix

Purpose of issue
Archaeological mitigation

Client
Highways England Working on behalf of

Project Title
A303 Longbarrow project ref: 117881

Drawing Title
Figure 11.5: Results, trench 302

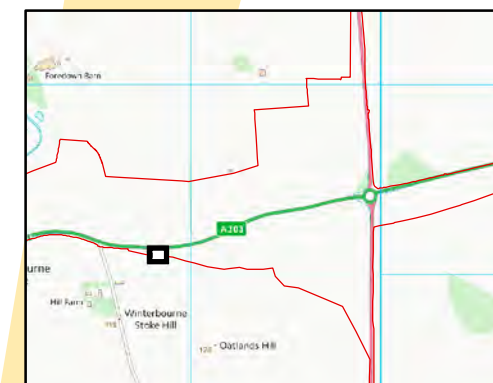
Designed RMRG	Drawn RMRG	Checked	Approved	Date 11/03/2019
------------------	---------------	---------	----------	--------------------

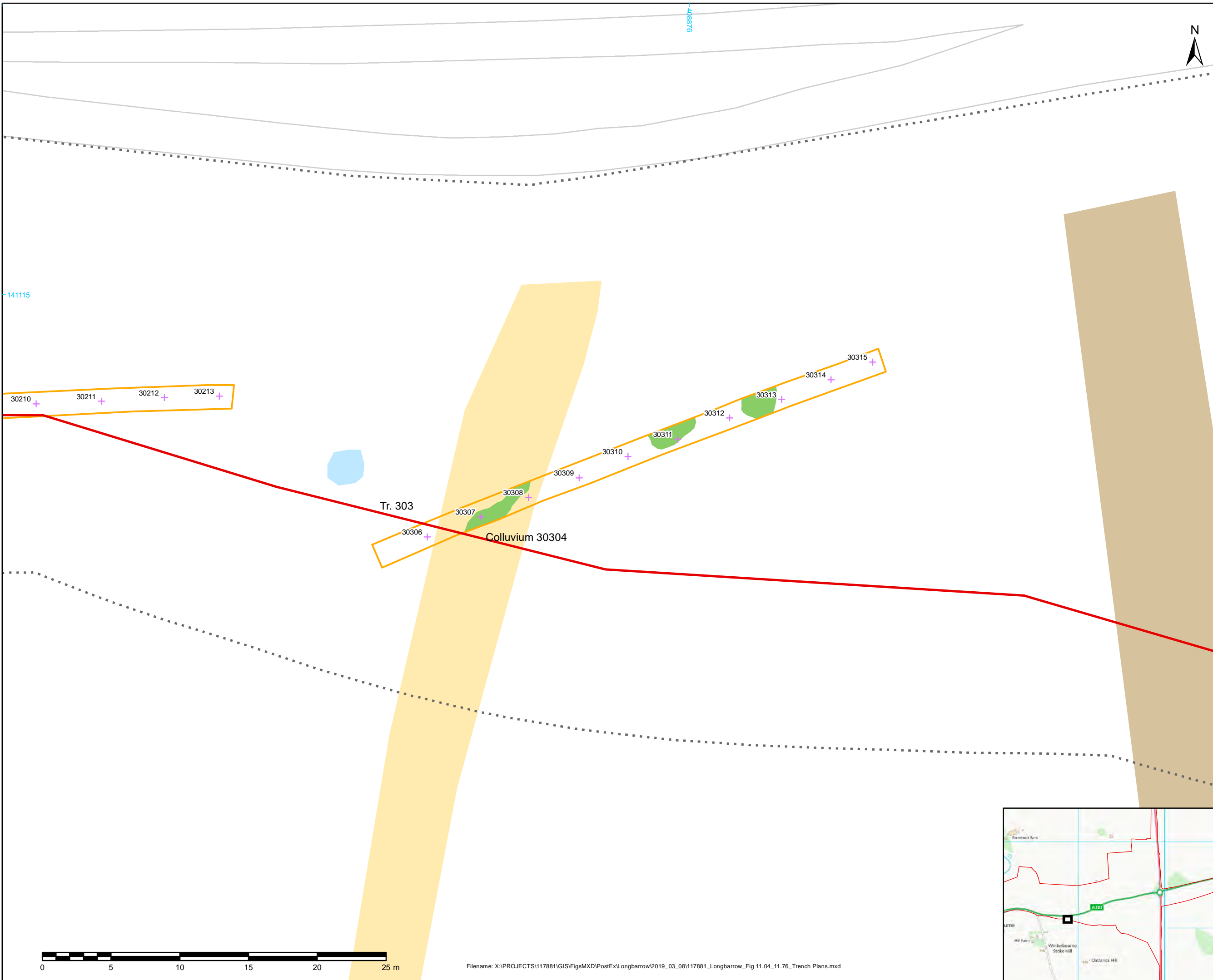
Internal Project No. WA reference: 117881
Scale @ A3 1:250

THIS DOCUMENT HAS BEEN PREPARED PURSUANT TO AND SUBJECT TO THE TERMS OF AECOM'S APPOINTMENT BY ITS CLIENT. AECOM ACCEPTS NO LIABILITY FOR ANY USE OF THIS DOCUMENT OTHER THAN BY ITS ORIGINAL CLIENT OR FOLLOWING AECOM'S EXPRESS AGREEMENT TO SUCH USE, AND ONLY FOR THE PURPOSES FOR WHICH IT WAS PREPARED AND PROVIDED.

Highways England
Temple Quay House
2 Temple Quay
Bristol
BS1 6PN
 AECOM + mace + WSP

Drawing Number Highways England PIN	Originator	Volume	Rev
Location	Type	Role	Number





NOTES / LEGEND

Legend

- DCO boundary
- Evaluation area
- + Ploughsoil sample point
- Survey data
- Base of trench
- Tree throws/natural features
- Tree throws/natural features
- Interpretation of geophysics
- Former Field Boundary
- Possible Archaeology
- Superficial Geology

OS Basemapping:
© Crown copyright and database rights 2017 Ordnance Survey 100030649.

Revision Details	By	Date	Suffix

Purpose of issue
Archaeological mitigation

Client
Highways England Working on behalf of

Project Title
A303 Longbarrow project ref: 117881

Drawing Title
Figure 11.6: Results, trench 303

Designed RMRG	Drawn RMRG	Checked	Approved	Date 11/03/2019
------------------	---------------	---------	----------	--------------------

Internal Project No.
WA reference: 117881

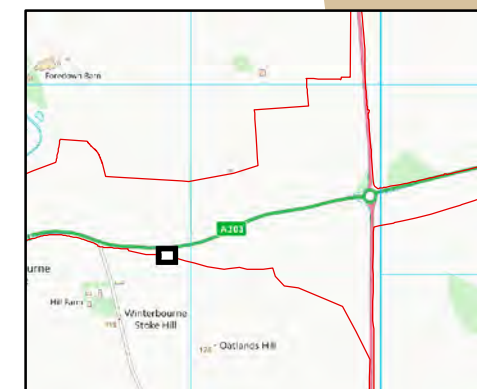
Scale @ A3
1:250

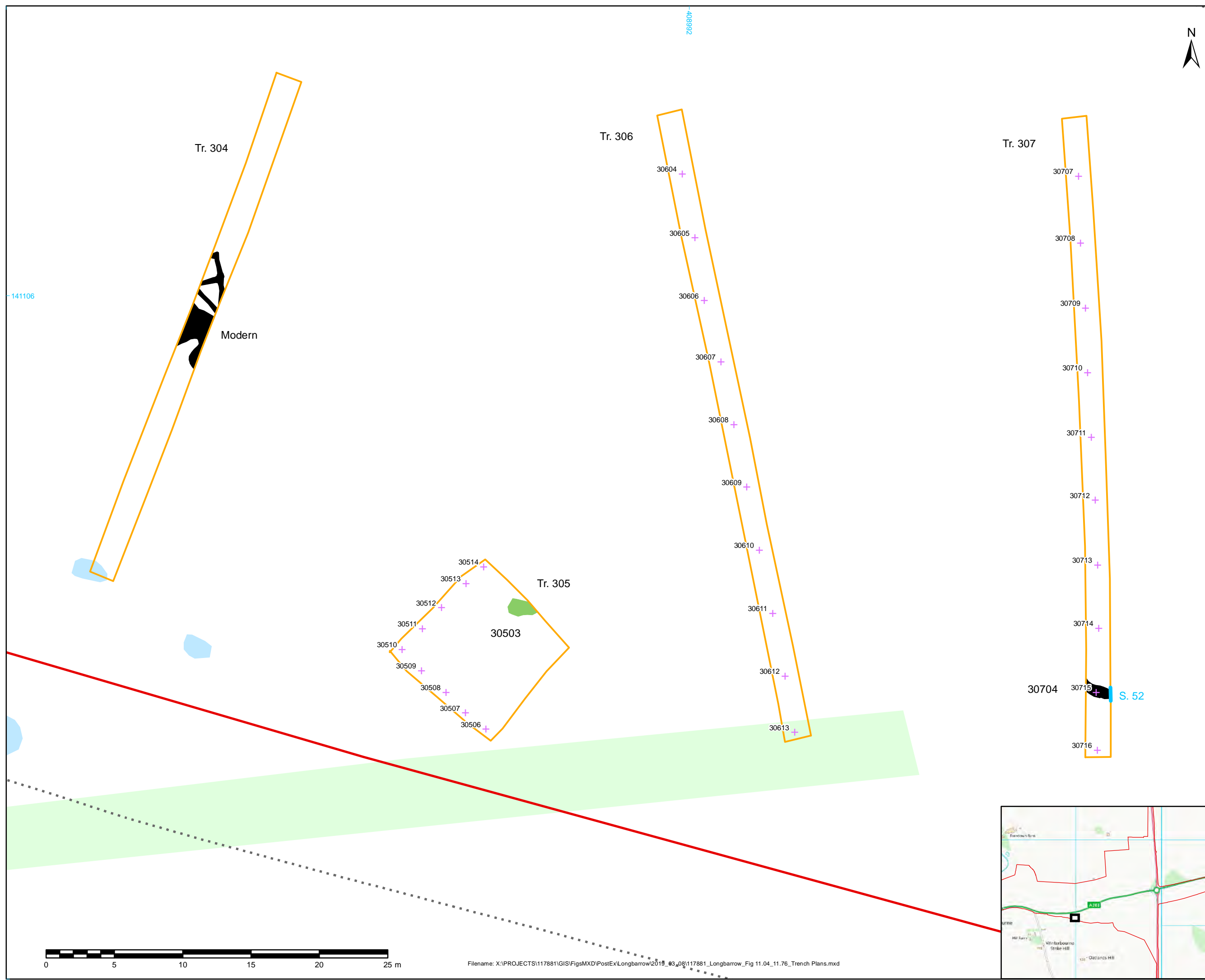
THIS DOCUMENT HAS BEEN PREPARED PURSUANT TO AND SUBJECT TO THE TERMS OF AECOM'S APPOINTMENT BY ITS CLIENT. AECOM ACCEPTS NO LIABILITY FOR ANY USE OF THIS DOCUMENT OTHER THAN BY ITS ORIGINAL CLIENT OR FOLLOWING AECOM'S EXPRESS AGREEMENT TO SUCH USE, AND ONLY FOR THE PURPOSES FOR WHICH IT WAS PREPARED AND PROVIDED.

Highways England
Temple Quay House
2 Temple Quay
Bristol
BS1 6PN

AECOM + mace + WSP

Drawing Number Highways England PIN	Originator	Volume	Rev
Location	Type	Role	Number





NOTES / LEGEND

Legend

- DCO boundary
- Evaluation area
- Ploughsoil sample point
- Survey data
- Base of trench
- Archaeology
- Tree throws/natural features
- Interpretation of geophysics
- Possible Archaeology
- Features shown on National Mapping Programme

OS Basemapping:
© Crown copyright and database rights 2017 Ordnance Survey 100030649.

Revision Details		By	Date	Suffix
		Check		

Purpose of issue
Archaeological mitigation

Client
Highways England

Working on behalf of
highways england

Project Title
A303 Longbarrow project ref: 117881

Drawing Title
Figure 11.7: Results, trenches 304-307

Designed	Drawn	Checked	Approved	Date
RM/RG	RM/RG			11/03/2019

Internal Project No.
WA reference: 117881

Scale @ A3
1:250

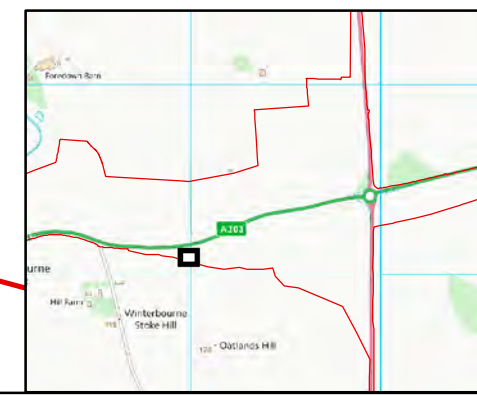
THIS DOCUMENT HAS BEEN PREPARED PURSUANT TO AND SUBJECT TO THE TERMS OF AECOM'S APPOINTMENT BY ITS CLIENT. AECOM ACCEPTS NO LIABILITY FOR ANY USE OF THIS DOCUMENT OTHER THAN BY ITS ORIGINAL CLIENT OR FOLLOWING AECOM'S EXPRESS AGREEMENT TO SUCH USE, AND ONLY FOR THE PURPOSES FOR WHICH IT WAS PREPARED AND PROVIDED.

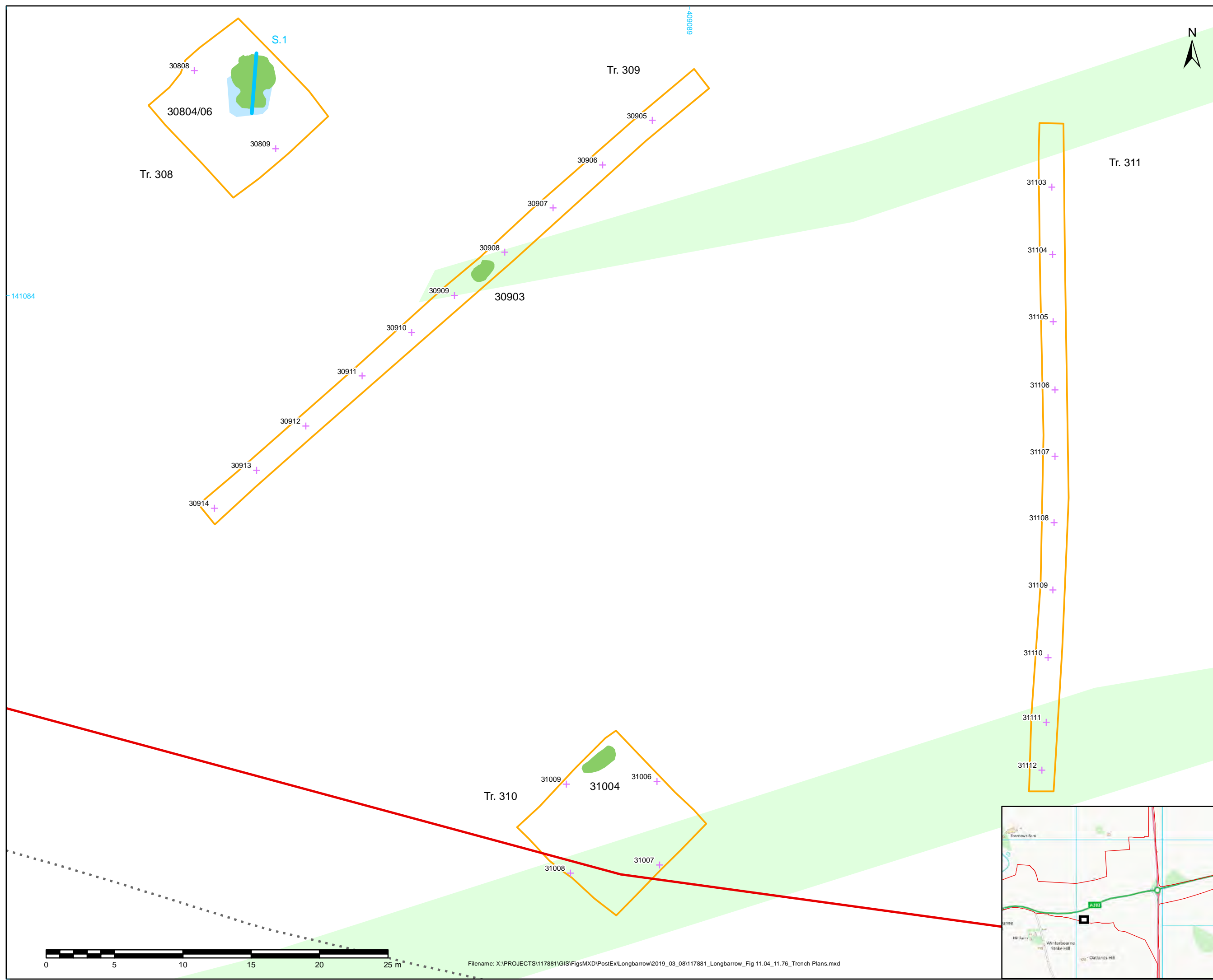
Highways England
Temple Quay House
2 Temple Quay
Bristol
BS1 6PN

AmW
AECOM + mace + WSP

Drawing Number	Originator	Volume	Rev
Highways England PIN			

Location	Type	Role	Number





NOTES / LEGEND

- Legend**
- DCO boundary
 - Evaluation area
 - + Ploughsoil sample point
- Survey data
- Base of trench
 - Tree throws/natural features
- Interpretation of geophysics
- Possible Archaeology
 - Features shown on National Mapping Programme

OS Basemapping:
© Crown copyright and database rights 2017 Ordnance Survey 100030649.

Revision Details		By	Date	Suffix

Purpose of issue
Archaeological mitigation

Client
Highways England

Working on behalf of

Project Title
A303 Longbarrow project ref: 117881

Drawing Title
Figure 11.8: Results, trenches 308-311

Designed	Drawn	Checked	Approved	Date
RM/RG	RM/RG			11/03/2019

Internal Project No.
WA reference: 117881

Scale @ A3
1:250


THIS DOCUMENT HAS BEEN PREPARED PURSUANT TO AND SUBJECT TO THE TERMS OF AECOM'S APPOINTMENT BY ITS CLIENT. AECOM ACCEPTS NO LIABILITY FOR ANY USE OF THIS DOCUMENT OTHER THAN BY ITS ORIGINAL CLIENT OR FOLLOWING AECOM'S EXPRESS AGREEMENT TO SUCH USE, AND ONLY FOR THE PURPOSES FOR WHICH IT WAS PREPARED AND PROVIDED.

Highways England
Temple Quay House
2 Temple Quay
Bristol
BS1 6PN

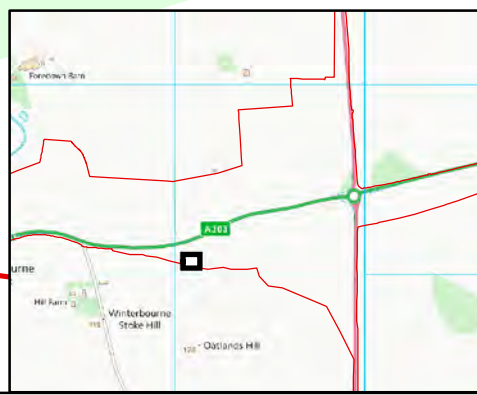
AECOM + mace + WSP

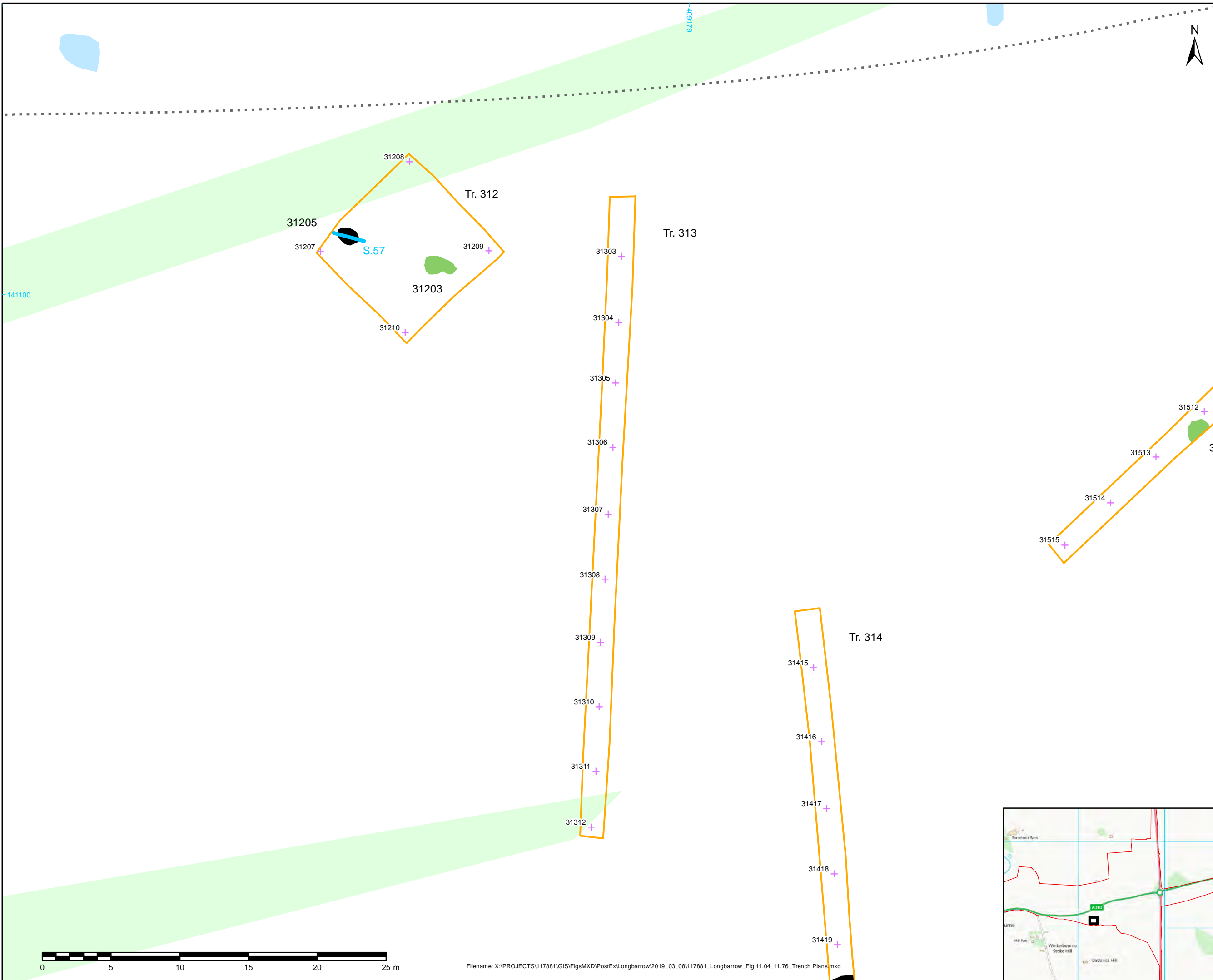
Drawing Number	Highways England PIN	Originator	Volume	Rev

Location	Type	Role	Number



Filename: X:\PROJECTS\117881\GIS\Figs\MXD\PostEx\Longbarrow\2019_03_08\117881_Longbarrow_Fig 11.04_11.76_Trench Plans.mxd





NOTES / LEGEND

- Legend**
- DCO boundary
 - Evaluation area
 - + Ploughsoil sample point
 - Survey data**
 - Base of trench
 - Archaeology
 - Tree throws/natural features
 - Interpretation of geophysics**
 - Possible Archaeology
 - Features shown on National Mapping Programme

OS Basemapping:
© Crown copyright and database rights 2017 Ordnance Survey 100030649.

Revision Details	By	Check	Date	Suffix

Purpose of issue
Archaeological mitigation

Client
Highways England

Working on behalf of

Project Title
A303 Longbarrow project ref: 117881

Drawing Title
Figure 11.9: Results, trenches 312 & 313

Designed	Drawn	Checked	Approved	Date
RMRG	RMRG			11/03/2019

Internal Project No.
WA reference: 117881

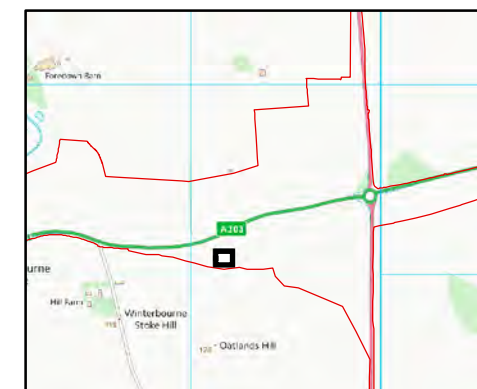
Scale @ A3
1:250

THIS DOCUMENT HAS BEEN PREPARED PURSUANT TO AND SUBJECT TO THE TERMS OF AECOM'S APPOINTMENT BY ITS CLIENT. AECOM ACCEPTS NO LIABILITY FOR ANY USE OF THIS DOCUMENT OTHER THAN BY ITS ORIGINAL CLIENT OR FOLLOWING AECOM'S EXPRESS AGREEMENT TO SUCH USE, AND ONLY FOR THE PURPOSES FOR WHICH IT WAS PREPARED AND PROVIDED.

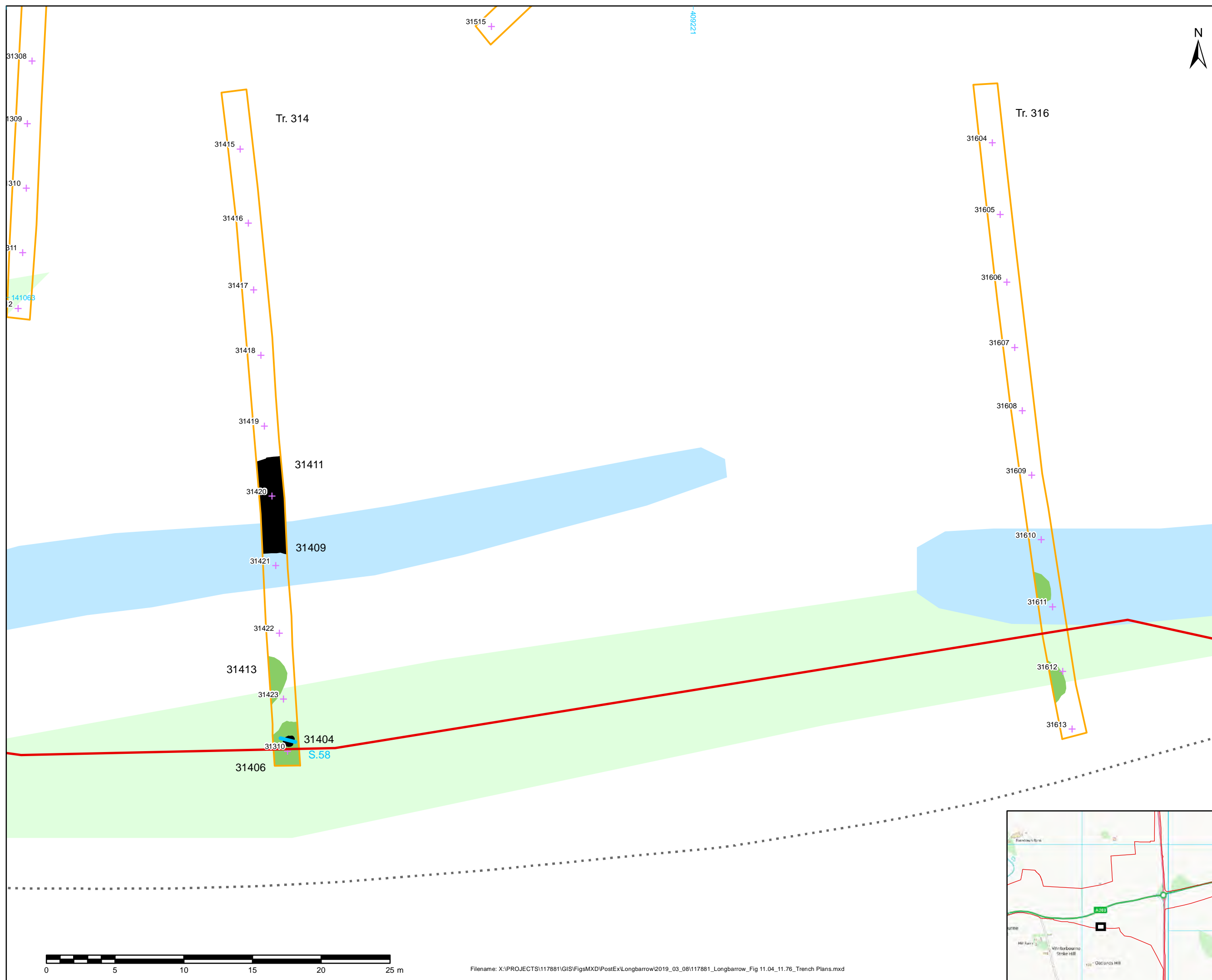
Highways England
Temple Quay House
2 Temple Quay
Bristol
BS1 6PN

AECOM + mace + WSP

Drawing Number	Originator	Volume	Rev
Highways England PIN			



Filename: X:\PROJECTS\117881\GIS\Figs\MXD\PostEx\Longbarrow\2019_03_08\117881_Longbarrow_Fig 11.04_11.76_Trench Plans.mxd



NOTES / LEGEND

Legend

- DCO boundary
- Evaluation area
- + Ploughsoil sample point

Survey data

- Base of trench
- Archaeology
- Tree throws/natural features

Interpretation of geophysics

- Possible Archaeology
- Features shown on National Mapping Programme

OS Basemapping:
© Crown copyright and database rights 2017 Ordnance Survey 100030649.

Revision Details	By	Check	Date	Suffix

Purpose of issue
Archaeological mitigation

Client
Highways England

Working on behalf of

Project Title
A303 Longbarrow project ref: 117881

Drawing Title
Figure 11.10: Results, trenches 314 & 316

Designed	Drawn	Checked	Approved	Date
				11/03/2019

Internal Project No.
WA reference: 117881

Scale @ A3
1:250

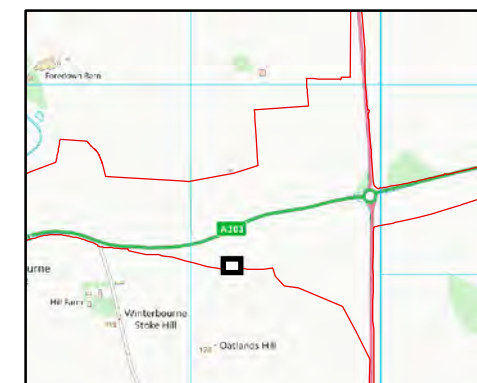
THIS DOCUMENT HAS BEEN PREPARED PURSUANT TO AND SUBJECT TO THE TERMS OF AECOM'S APPOINTMENT BY ITS CLIENT. AECOM ACCEPTS NO LIABILITY FOR ANY USE OF THIS DOCUMENT OTHER THAN BY ITS ORIGINAL CLIENT OR FOLLOWING AECOM'S EXPRESS AGREEMENT TO SUCH USE, AND ONLY FOR THE PURPOSES FOR WHICH IT WAS PREPARED AND PROVIDED.

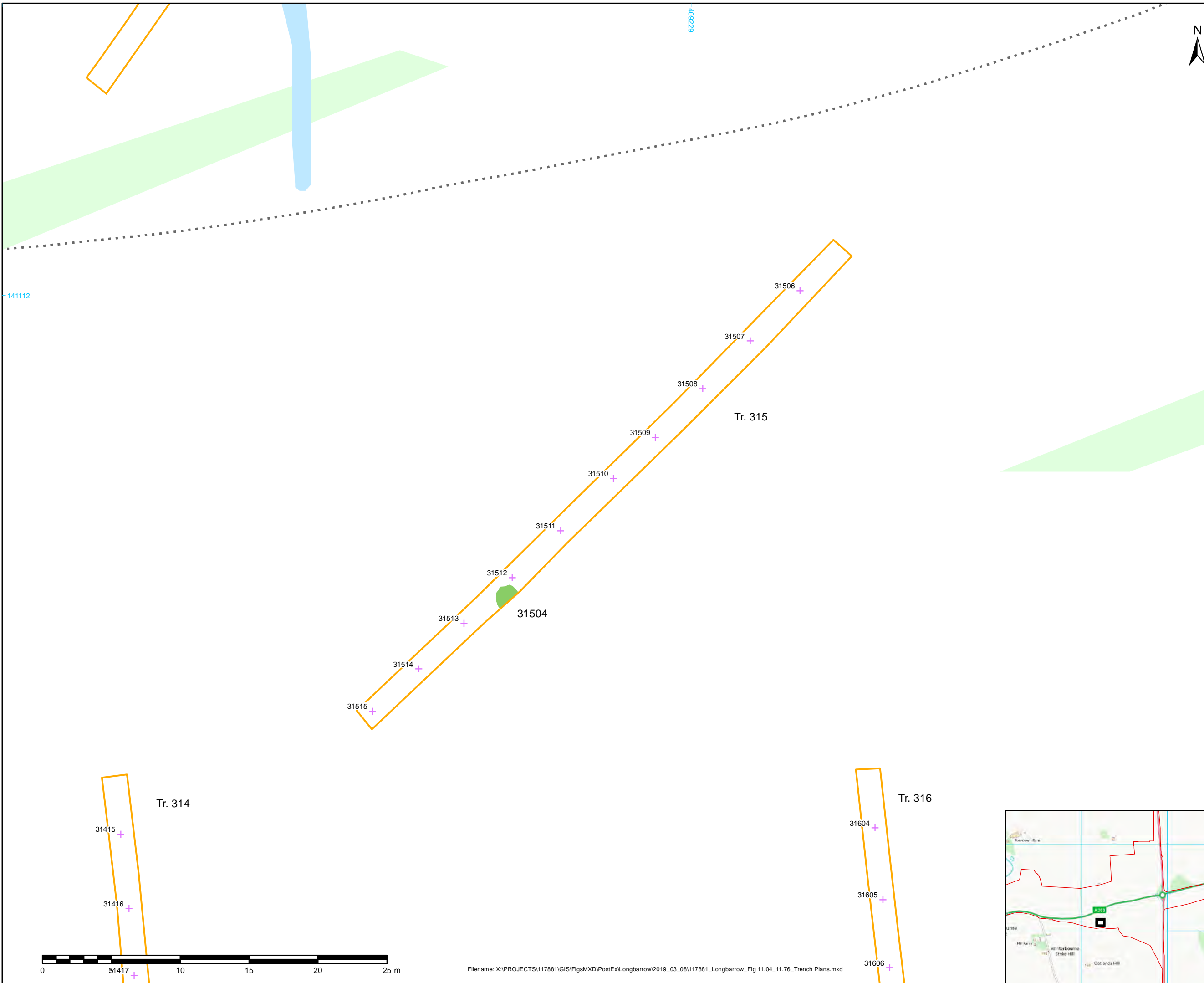
Highways England
Temple Quay House
2 Temple Quay
Bristol
BS1 6PN

AECOM + mace + WSP

Drawing Number	Originator	Volume	Rev

Location	Type	Role	Number





NOTES / LEGEND

Legend

- DCO boundary
- Evaluation area
- Ploughsoil sample point

Survey data

- Base of trench
- Tree throws/natural features

Interpretation of geophysics

- Possible Archaeology
- Features shown on National Mapping Programme

OS Basemapping:
© Crown copyright and database rights 2017 Ordnance Survey 100030649.

Revision Details	By	Date	Suffix
	Check		

Purpose of issue
Archaeological mitigation

Client
Highways England

Working on behalf of

Project Title
A303 Longbarrow project ref: 117881

Drawing Title
Figure 11.11: Results, trench 315

Designed RMRG	Drawn RMRG	Checked	Approved	Date
				11/03/2019

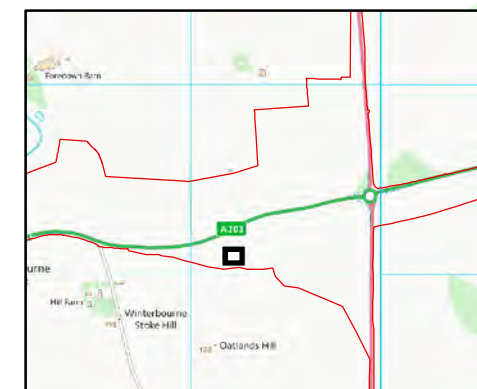
Internal Project No. WA reference: 117881
Scale @ A3 1:250

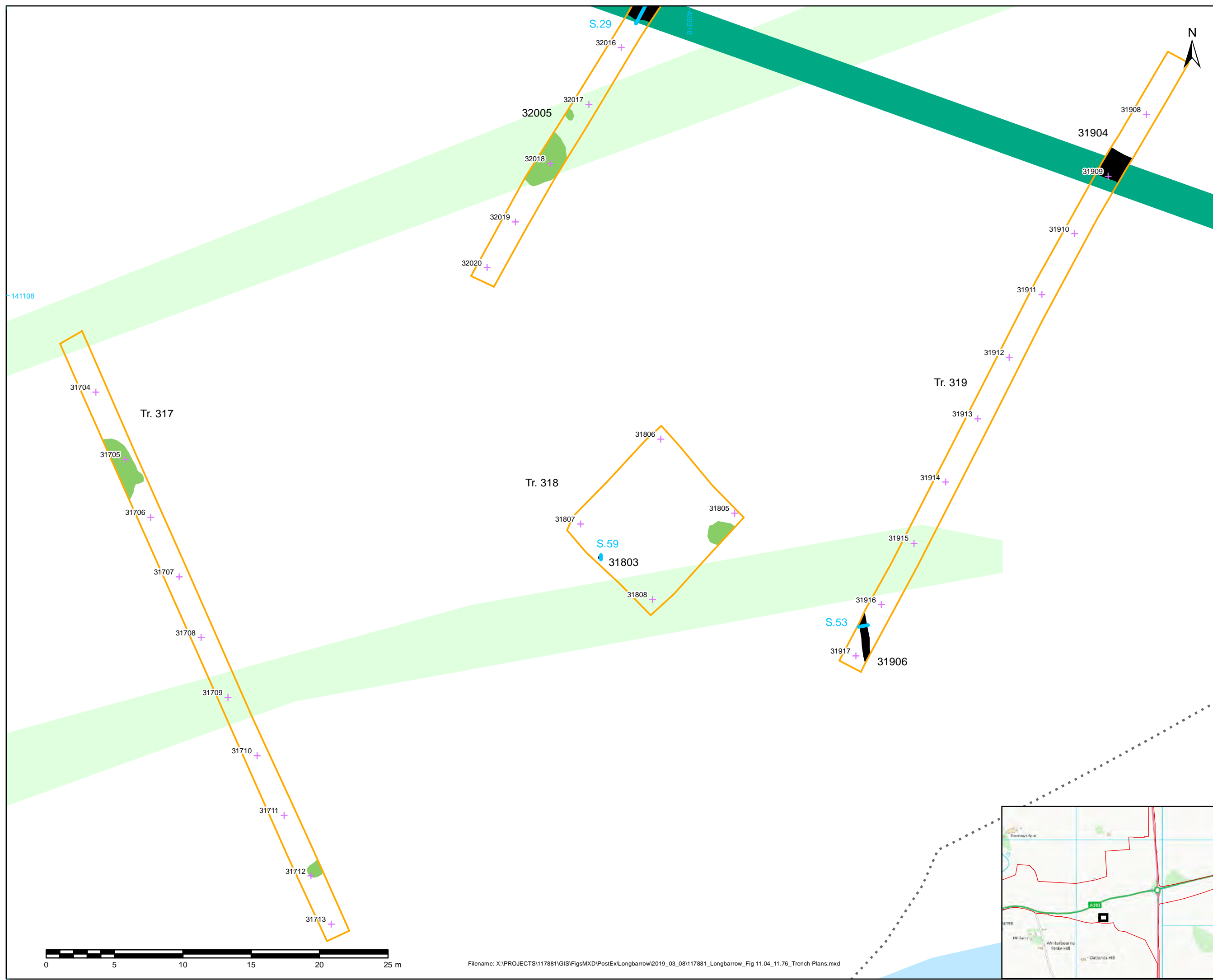
THIS DOCUMENT HAS BEEN PREPARED PURSUANT TO AND SUBJECT TO THE TERMS OF AECOM'S APPOINTMENT BY ITS CLIENT. AECOM ACCEPTS NO LIABILITY FOR ANY USE OF THIS DOCUMENT OTHER THAN BY ITS ORIGINAL CLIENT OR FOLLOWING AECOM'S EXPRESS AGREEMENT TO SUCH USE, AND ONLY FOR THE PURPOSES FOR WHICH IT WAS PREPARED AND PROVIDED.

Highways England
Temple Quay House
2 Temple Quay
Bristol
BS1 6PN

AECOM + mace + WSP

Drawing Number	Originator	Volume	Rev
Highways England PIN			





NOTES / LEGEND

- Legend**
- DCO boundary
 - Evaluation area
 - + Ploughsoil sample point
 - Survey data
 - Base of trench
 - Archaeology
 - Tree throws/natural features
 - Interpretation of geophysics
 - Archaeology
 - Possible Archaeology
 - Features shown on National Mapping Programme

OS Basemapping:
© Crown copyright and database rights 2017 Ordnance Survey 100030649.

Revision Details	By	Check	Date	Suffix

Purpose of issue
Archaeological mitigation

Client
Highways England

Working on behalf of

Project Title
A303 Longbarrow project ref: 117881

Drawing Title
Figure 11.12: Results, trenches 317-319

Designed	Drawn	Checked	Approved	Date
RM/RG	RM/RG			11/03/2019

Internal Project No.
WA reference: 117881

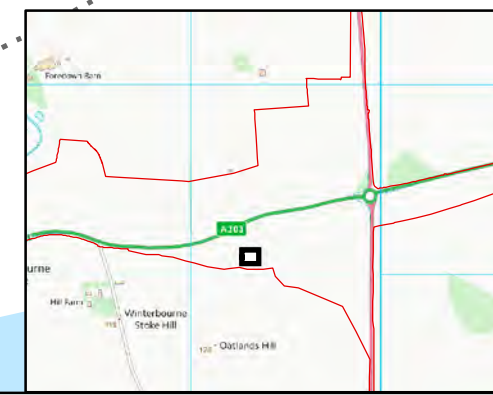
Scale @ A3
1:250

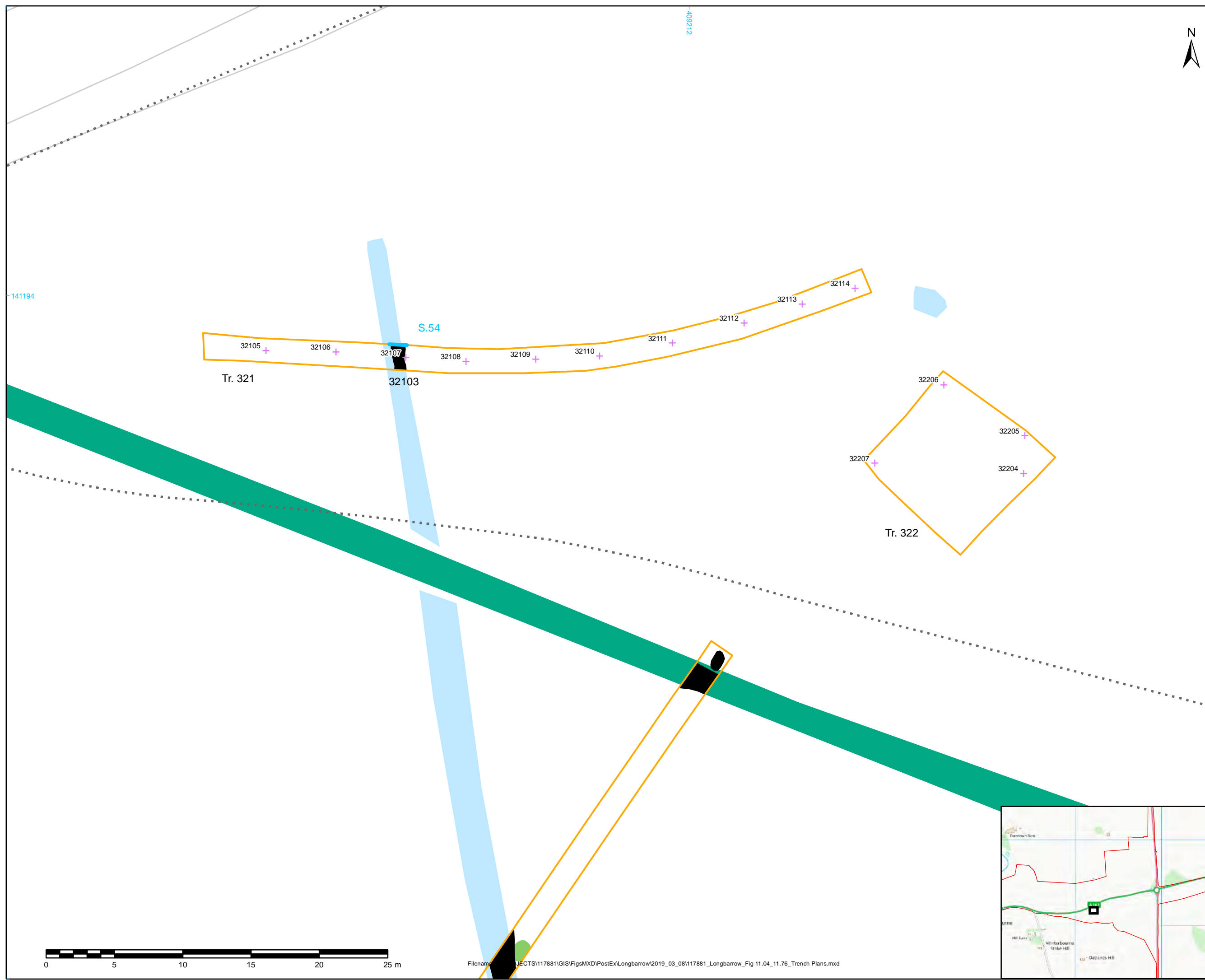
THIS DOCUMENT HAS BEEN PREPARED PURSUANT TO AND SUBJECT TO THE TERMS OF AECOM'S APPOINTMENT BY ITS CLIENT. AECOM ACCEPTS NO LIABILITY FOR ANY USE OF THIS DOCUMENT OTHER THAN BY ITS ORIGINAL CLIENT OR FOLLOWING AECOM'S EXPRESS AGREEMENT TO SUCH USE, AND ONLY FOR THE PURPOSES FOR WHICH IT WAS PREPARED AND PROVIDED.

Highways England
Temple Quay House
2 Temple Quay
Bristol
BS1 6PN

AECOM + mace + WSP

Drawing Number	Originator	Volume	Rev
Highways England PIN			





NOTES / LEGEND

Legend

- DCO boundary
- Evaluation area
- Ploughsoil sample point
- Survey data
- Base of trench
- Archaeology
- Tree throws/natural features
- Interpretation of geophysics
- Archaeology
- Possible Archaeology

OS Basemapping:
© Crown copyright and database rights 2017 Ordnance Survey 100030649.

Revision Details	By	Date	Suffix
	Check		

Purpose of issue
Archaeological mitigation

Client
Highways England

Working on behalf of

Project Title
A303 Longbarrow project ref: 117881

Drawing Title
Figure 11.14: Results, trenches 321 & 322

Designed RMRG	Drawn RMRG	Checked	Approved	Date
				11/03/2019

Internal Project No.
WA reference: 117881

Scale @ A3
1:250

THIS DOCUMENT HAS BEEN PREPARED PURSUANT TO AND SUBJECT TO THE TERMS OF AECOM'S APPOINTMENT BY ITS CLIENT. AECOM ACCEPTS NO LIABILITY FOR ANY USE OF THIS DOCUMENT OTHER THAN BY ITS ORIGINAL CLIENT OR FOLLOWING AECOM'S EXPRESS AGREEMENT TO SUCH USE, AND ONLY FOR THE PURPOSES FOR WHICH IT WAS PREPARED AND PROVIDED.

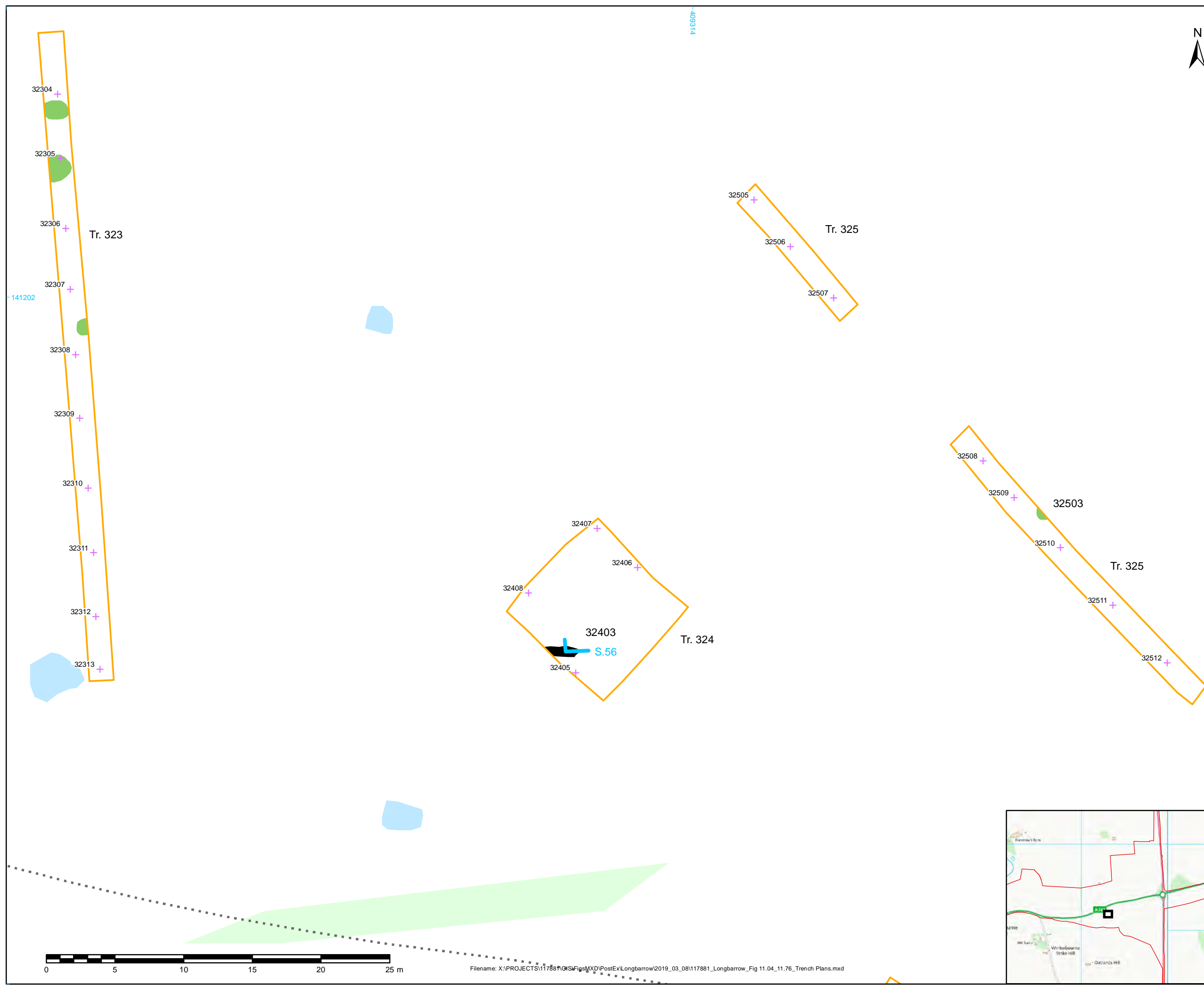
Highways England
Temple Quay House
2 Temple Quay
Bristol
BS1 6PN

AECOM + mace + WSP

Drawing Number	Highways England PIN	Originator	Volume	Rev

Location | Type | Role | Number

Filename: \\PROJECTS\117881\GIS\Figs\MXD\PostEx\Longbarrow\2019_03_08\117881_Longbarrow_Fig 11.04_11.76_Trench Plans.mxd



NOTES / LEGEND

Legend

- DCO boundary
- Evaluation area
- + Ploughsoil sample point
- Survey data
- Base of trench
- Archaeology
- Tree throws/natural features
- Interpretation of geophysics
- Possible Archaeology
- Features shown on National Mapping Programme

OS Basemapping:
© Crown copyright and database rights 2017 Ordnance Survey 100030649.

Revision Details	By	Date	Suffix

Purpose of issue
Archaeological mitigation

Client
Highways England

Working on behalf of

Project Title
A303 Longbarrow project ref: 117881

Drawing Title
Figure 11.15: Results, trenches 323-325

Designed RM/RG	Drawn RM/RG	Checked	Approved	Date 11/03/2019
-------------------	----------------	---------	----------	--------------------

Internal Project No.
WA reference: 117881

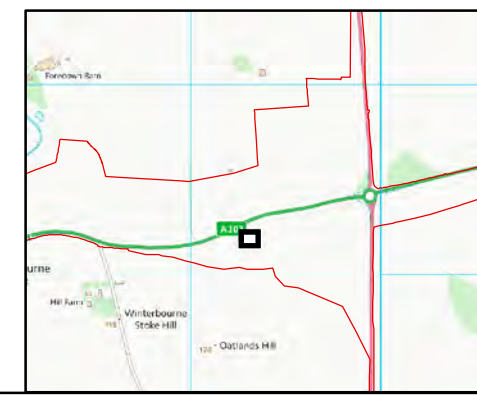
Scale @ A3
1:250

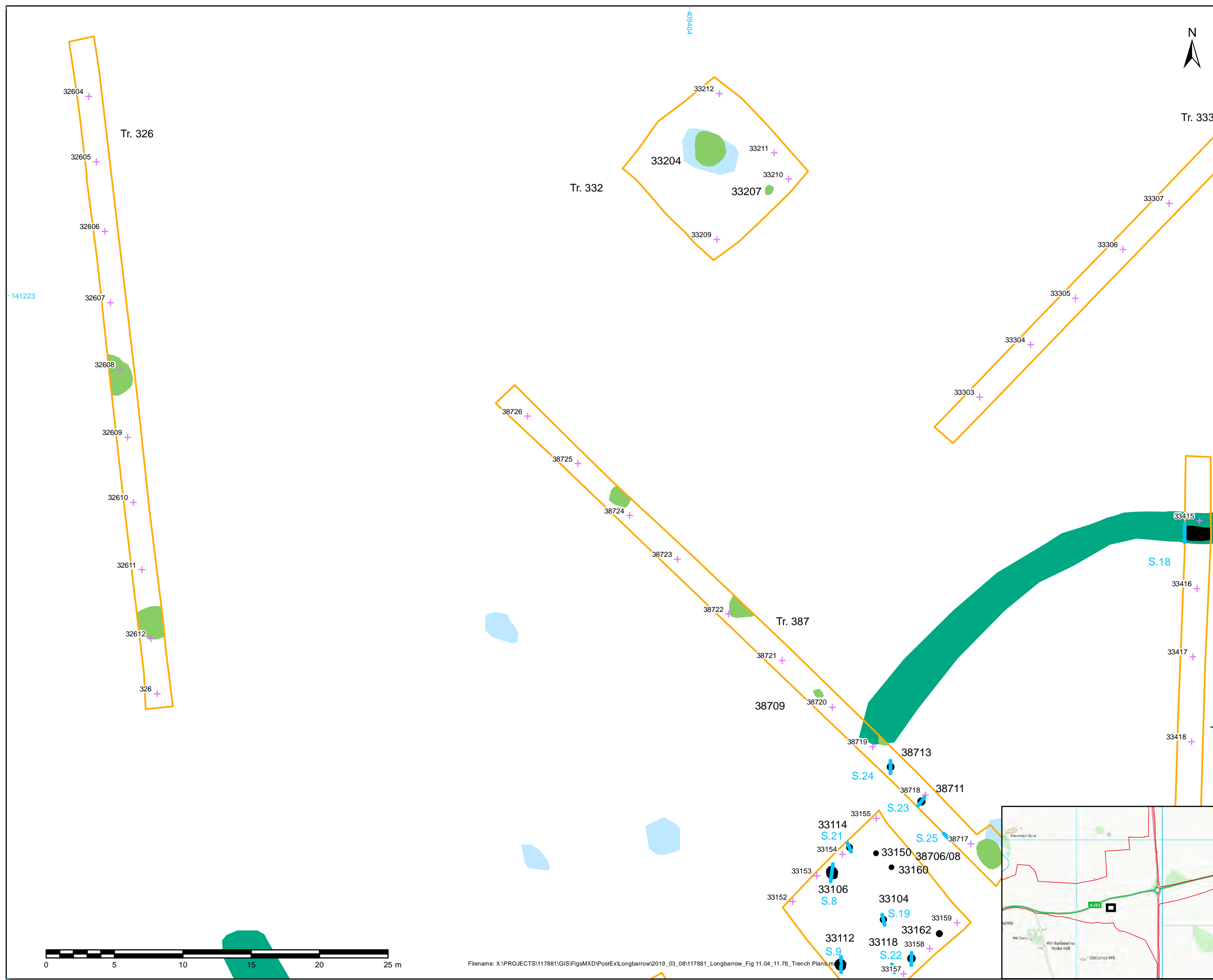
THIS DOCUMENT HAS BEEN PREPARED PURSUANT TO AND SUBJECT TO THE TERMS OF AECOM'S APPOINTMENT BY ITS CLIENT. AECOM ACCEPTS NO LIABILITY FOR ANY USE OF THIS DOCUMENT OTHER THAN BY ITS ORIGINAL CLIENT OR FOLLOWING AECOM'S EXPRESS AGREEMENT TO SUCH USE, AND ONLY FOR THE PURPOSES FOR WHICH IT WAS PREPARED AND PROVIDED.

Highways England
Temple Quay House
2 Temple Quay
Bristol
BS1 6PN

AECOM + mace + WSP

Drawing Number Highways England PIN	Originator	Volume	Rev
Location	Type	Role	Number





NOTES / LEGEND

- Legend**
- DCO boundary
 - Evaluation area
 - + Ploughsoil sample point
 - Survey data**
 - Base of trench
 - Archaeology
 - Tree throws/natural features
 - Interpretation of geophysics**
 - Archaeology
 - Possible Archaeology
 - Features shown on National Mapping Programme

OS Basemapping: © Crown copyright and database rights 2017 Ordnance Survey 100030649.

Revision Details		By	Date	Suffix

Purpose of issue
Archaeological mitigation

Client
Highways England

Working on behalf of
highways england

Project Title
A303 Longbarrow project ref: 117881

Drawing Title
Figure 11.16: Results, trenches 326 & 332

Designed	Drawn	Checked	Approved	Date
RM/RG	RM/RG			11/03/2019

Internal Project No.
WA reference: 117881

Scale @ A3
1:250

THIS DOCUMENT HAS BEEN PREPARED PURSUANT TO AND SUBJECT TO THE TERMS OF AECOM'S APPOINTMENT BY ITS CLIENT. AECOM ACCEPTS NO LIABILITY FOR ANY USE OF THIS DOCUMENT OTHER THAN BY ITS ORIGINAL CLIENT OR FOLLOWING AECOM'S EXPRESS AGREEMENT TO SUCH USE, AND ONLY FOR THE PURPOSES FOR WHICH IT WAS PREPARED AND PROVIDED.

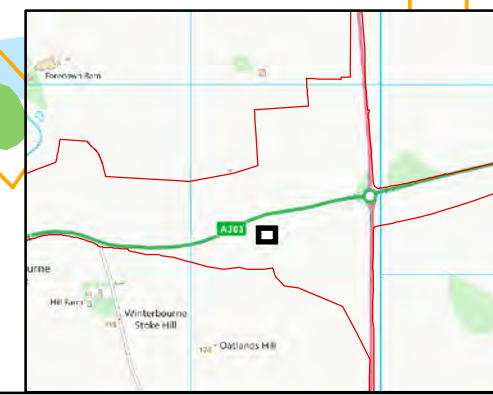
Highways England
Temple Quay House
2 Temple Quay
Bristol
BS1 6PN

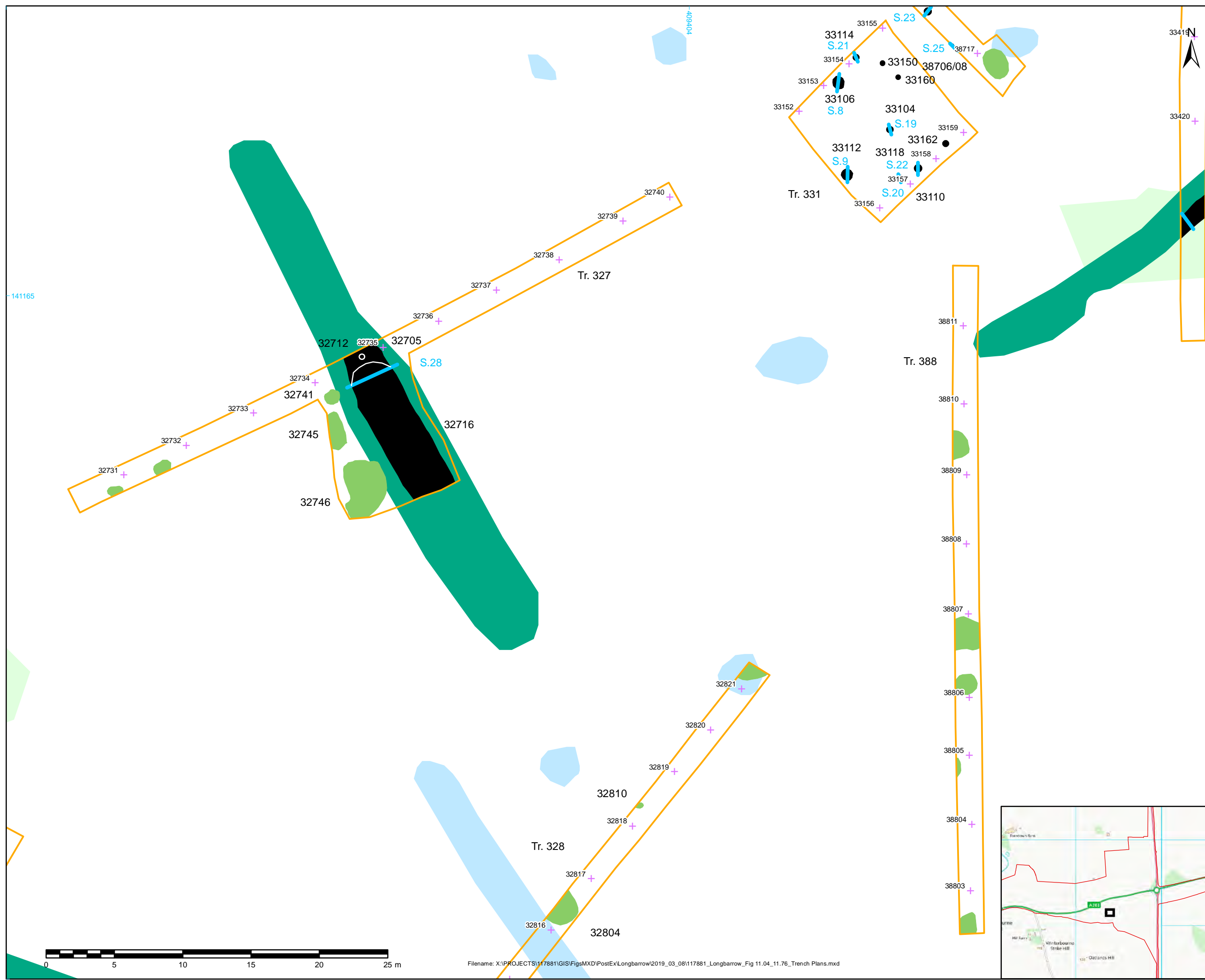
AmW
AECOM + mace + WSP

Drawing Number	Highways England PIN	Originator	Volume	Rev



Filename: X:\PROJECTS\117881\GIS\Figs\MXD\PostEx\Longbarrow\2019_03_08\117881_Longbarrow_Fig 11.04_11.76_Trench Plans.mxd





NOTES / LEGEND

Legend

- DCO boundary
- Evaluation area
- Ploughsoil sample point
- Survey data
- Base of trench
- Archaeology
- Tree throws/natural features
- Interpretation of geophysics
- Archaeology
- Possible Archaeology
- Features shown on National Mapping Programme

OS Basemapping:
© Crown copyright and database rights 2017 Ordnance Survey 100030649.

Revision Details		By	Date	Suffix

Purpose of issue
Archaeological mitigation

Client
Highways England

Working on behalf of
highways england

Project Title
A303 Longbarrow project ref: 117881

Drawing Title
Figure 11.17: Results, trenches 327 & 331

Designed	Drawn	Checked	Approved	Date
RM/RG	RM/RG			11/03/2019

Internal Project No.
WA reference: 117881

Scale @ A3
1:250

THIS DOCUMENT HAS BEEN PREPARED PURSUANT TO AND SUBJECT TO THE TERMS OF AECOM'S APPOINTMENT BY ITS CLIENT. AECOM ACCEPTS NO LIABILITY FOR ANY USE OF THIS DOCUMENT OTHER THAN BY ITS ORIGINAL CLIENT OR FOLLOWING AECOM'S EXPRESS AGREEMENT TO SUCH USE, AND ONLY FOR THE PURPOSES FOR WHICH IT WAS PREPARED AND PROVIDED.

Highways England
Temple Quay House
2 Temple Quay
Bristol
BS1 6PN

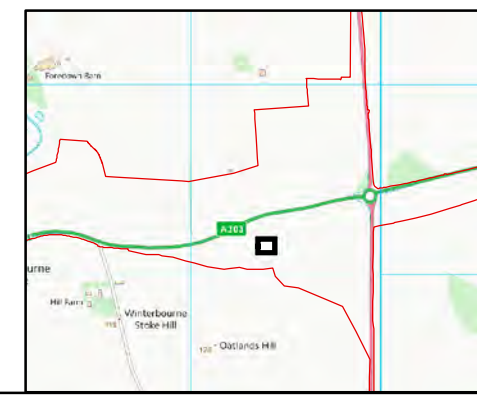
AmW
AECOM + mace + WSP

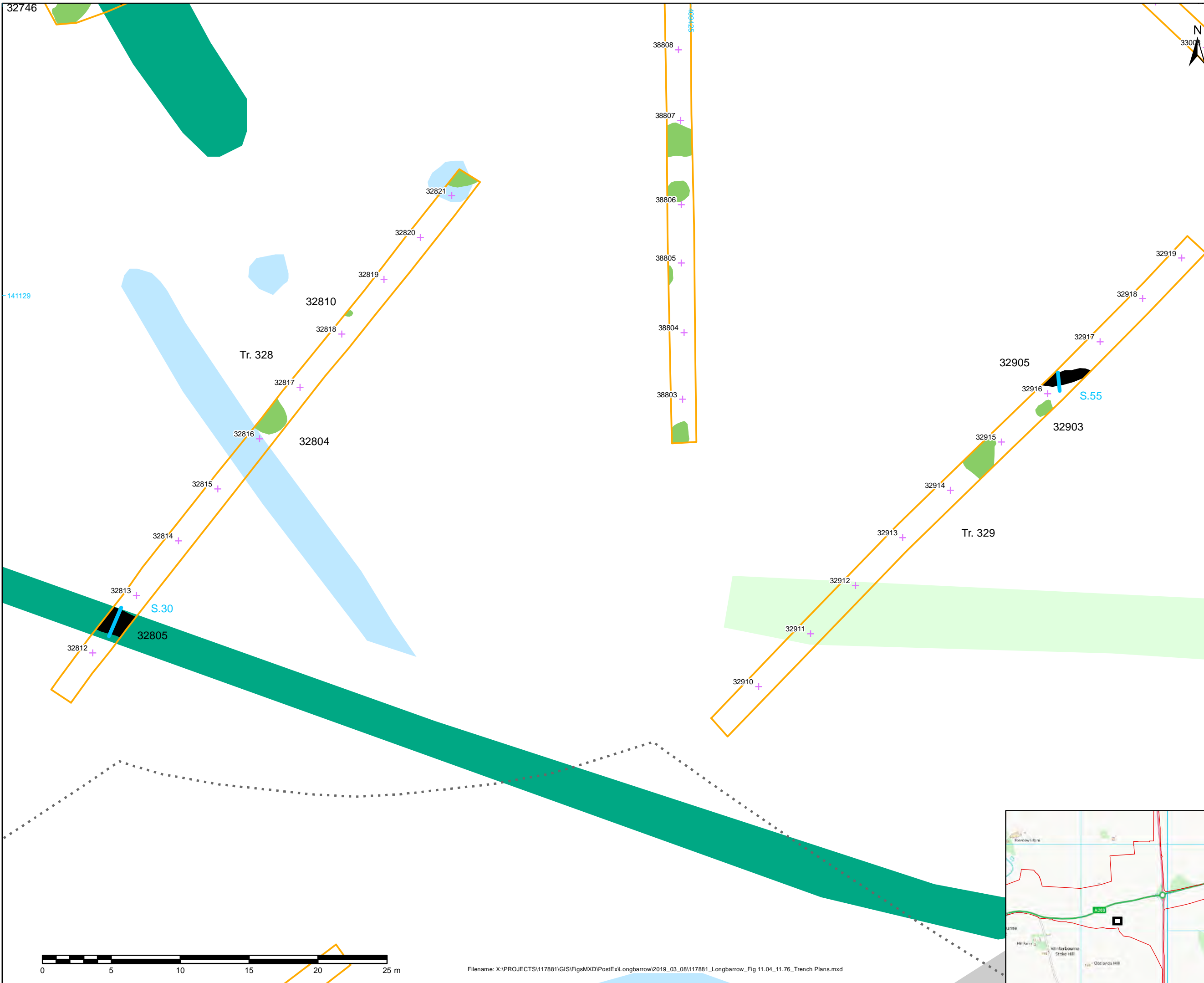
Drawing Number	Originator	Volume	Rev
Highways England PIN			

Location | Type | Role | Number



Filename: X:\PROJECTS\117881\GIS\Figs\MXD\PostEx\Longbarrow\2019_03_08\117881_Longbarrow_Fig 11.04_11.76_Trench Plans.mxd





NOTES / LEGEND

Legend

- DCO boundary
- Evaluation area
- + Ploughsoil sample point

Survey data

- Base of trench
- Archaeology
- Tree throws/natural features

Interpretation of geophysics

- Archaeology
- Modern Service
- Possible Archaeology
- Features shown on National Mapping Programme

OS Basemapping:
© Crown copyright and database rights 2017 Ordnance Survey 100030649.

Revision Details	By	Date	Suffix

Purpose of issue
Archaeological mitigation

Client
Highways England

Working on behalf of

Project Title
A303 Longbarrow project ref: 117881

Drawing Title
Figure 11.18: Results, trenches 328 & 329

Designed	Drawn	Checked	Approved	Date
RM/RG	RM/RG			11/03/2019

Internal Project No.
WA reference: 117881

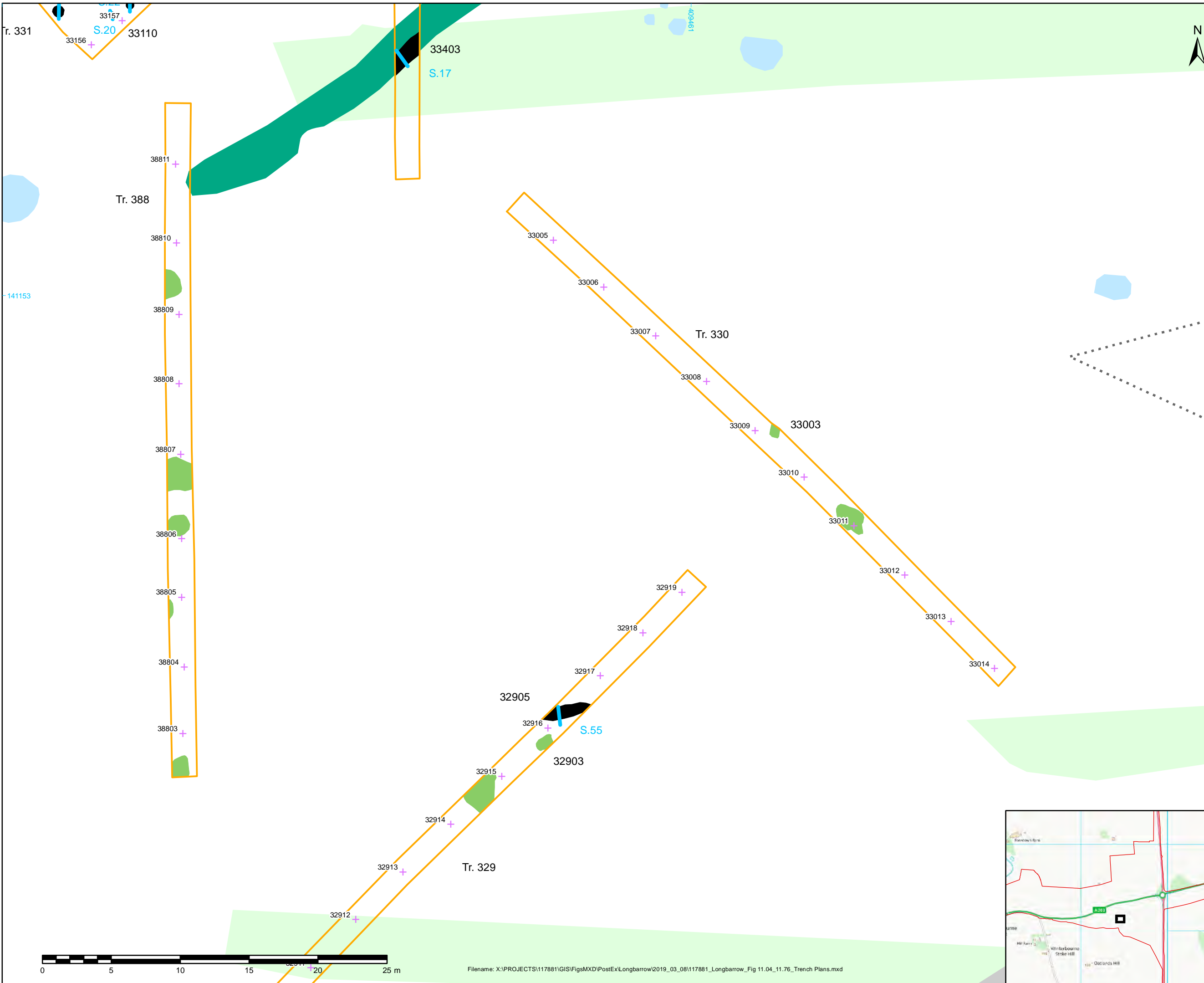
Scale @ A3
1:250

THIS DOCUMENT HAS BEEN PREPARED PURSUANT TO AND SUBJECT TO THE TERMS OF AECOM'S APPOINTMENT BY ITS CLIENT. AECOM ACCEPTS NO LIABILITY FOR ANY USE OF THIS DOCUMENT OTHER THAN BY ITS ORIGINAL CLIENT OR FOLLOWING AECOM'S EXPRESS AGREEMENT TO SUCH USE, AND ONLY FOR THE PURPOSES FOR WHICH IT WAS PREPARED AND PROVIDED.

Highways England
Temple Quay House
2 Temple Quay
Bristol
BS1 6PN

AECOM + mace + WSP

Drawing Number	Highways England PIN	Originator	Volume	Rev



NOTES / LEGEND

Legend

- DCO boundary
- Evaluation area
- Ploughsoil sample point
- Survey data
- Base of trench
- Archaeology
- Tree throws/natural features
- Interpretation of geophysics
- Archaeology
- Modern Service
- Possible Archaeology
- Features shown on National Mapping Programme

OS Basemapping:
© Crown copyright and database rights 2017 Ordnance Survey 100030649.

Revision Details	By	Date	Suffix
	Check		

Purpose of issue
Archaeological mitigation

Client
Highways England

Working on behalf of
highways england

Project Title
A303 Longbarrow project ref: 117881

Drawing Title
Figure 11.19: Results, trenches 330 & 388

Designed	Drawn	Checked	Approved	Date
RM/RG	RM/RG			11/03/2019

Internal Project No.
WA reference: 117881

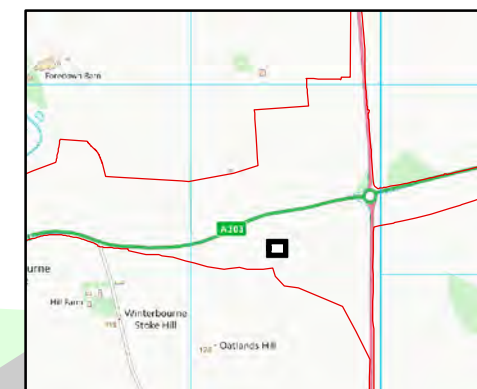
Scale @ A3
1:250

THIS DOCUMENT HAS BEEN PREPARED PURSUANT TO AND SUBJECT TO THE TERMS OF AECOM'S APPOINTMENT BY ITS CLIENT. AECOM ACCEPTS NO LIABILITY FOR ANY USE OF THIS DOCUMENT OTHER THAN BY ITS ORIGINAL CLIENT OR FOLLOWING AECOM'S EXPRESS AGREEMENT TO SUCH USE, AND ONLY FOR THE PURPOSES FOR WHICH IT WAS PREPARED AND PROVIDED.

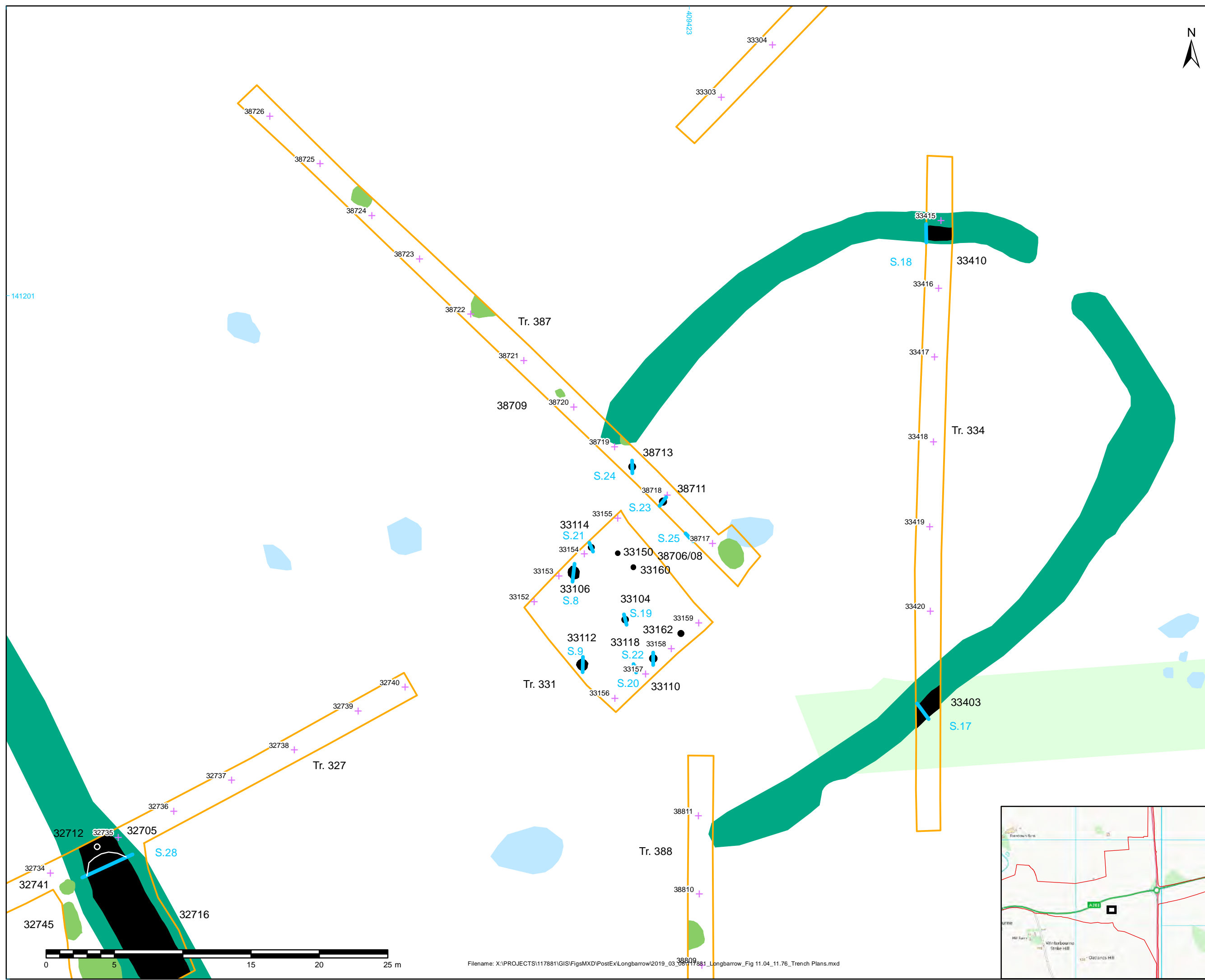
Highways England
Temple Quay House
2 Temple Quay
Bristol
BS1 6PN

AmW
AECOM + mace + WSP

Drawing Number	Highways England PIN	Originator	Volume	Rev



Filename: X:\PROJECTS\117881\GIS\Figs\MXD\PostEx\Longbarrow\2019_03_08\117881_Longbarrow_Fig 11.04_11.76_Trench Plans.mxd



NOTES / LEGEND

- Legend**
- DCO boundary
 - Evaluation area
 - + Ploughsoil sample point
 - Survey data**
 - Base of trench
 - Archaeology
 - Tree throws/natural features
 - Interpretation of geophysics**
 - Archaeology
 - Possible Archaeology
 - Features shown on National Mapping Programme

OS Basemapping:
© Crown copyright and database rights 2017 Ordnance Survey 100030649.

Revision Details	By	Check	Date	Suffix

Purpose of issue
Archaeological mitigation

Client
Highways England

Working on behalf of

Project Title
A303 Longbarrow project ref: 117881

Drawing Title
Figure 11.20: Results, trenches 331, 334 & 387

Designed	Drawn	Checked	Approved	Date
RM/RG	RM/RG			11/03/2019

Internal Project No.
WA reference: 117881

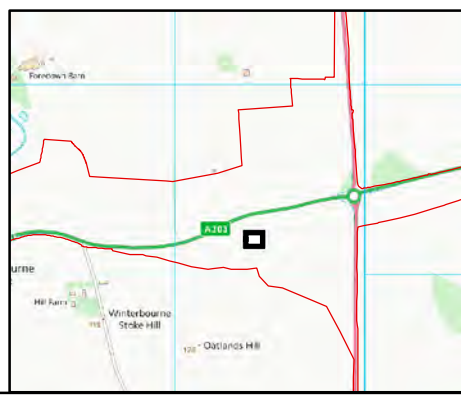
Scale @ A3
1:250

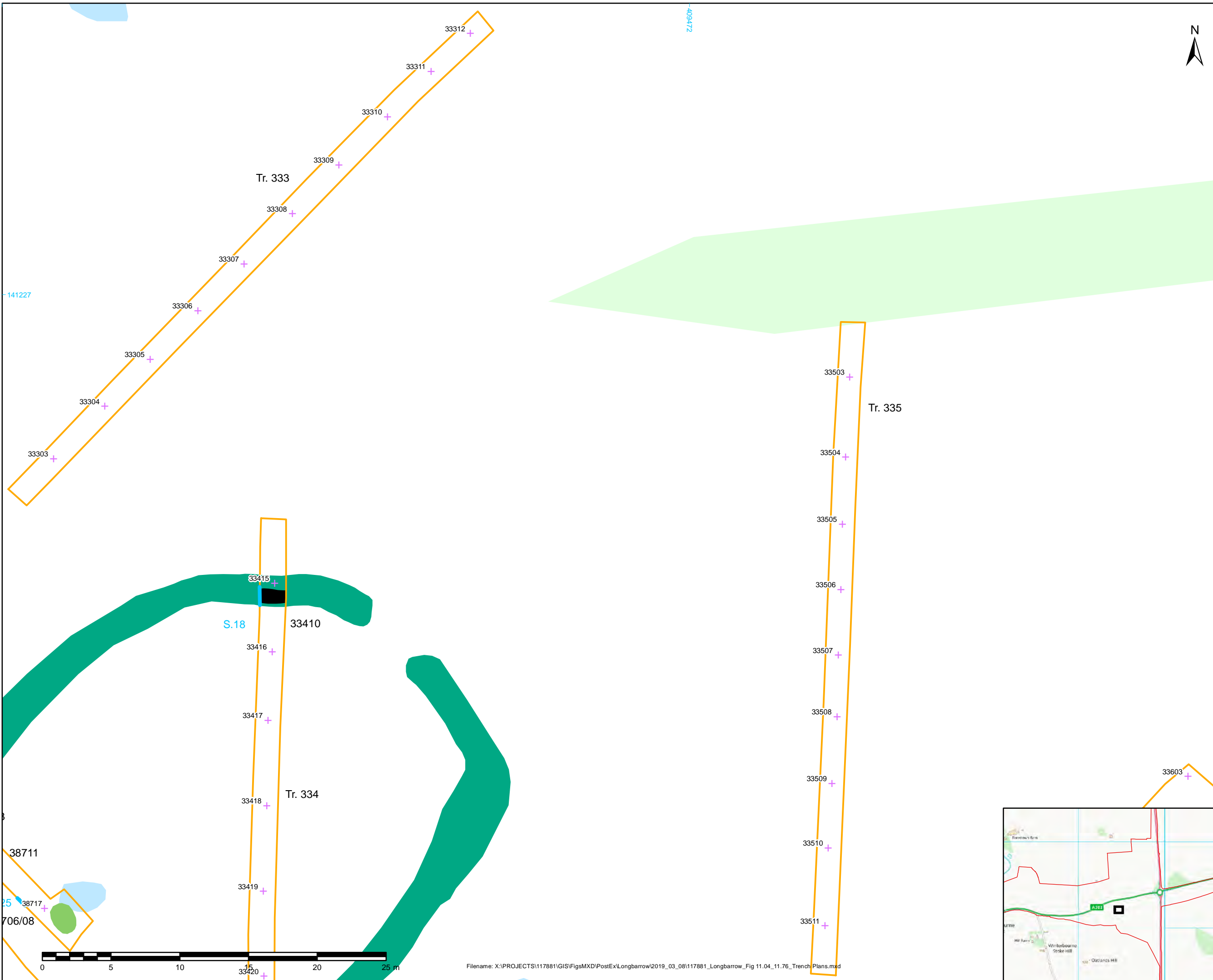
THIS DOCUMENT HAS BEEN PREPARED PURSUANT TO AND SUBJECT TO THE TERMS OF AECOM'S APPOINTMENT BY ITS CLIENT. AECOM ACCEPTS NO LIABILITY FOR ANY USE OF THIS DOCUMENT OTHER THAN BY ITS ORIGINAL CLIENT OR FOLLOWING AECOM'S EXPRESS AGREEMENT TO SUCH USE, AND ONLY FOR THE PURPOSES FOR WHICH IT WAS PREPARED AND PROVIDED.

Highways England
Temple Quay House
2 Temple Quay
Bristol
BS1 6PN

AECOM + mace + WSP

Drawing Number	Originator	Volume	Rev
Highways England PIN			





NOTES / LEGEND

Legend

- DCO boundary
- Evaluation area
- + Ploughsoil sample point

Survey data

- Base of trench
- Archaeology
- Tree throws/natural features

Interpretation of geophysics

- Archaeology
- Possible Archaeology
- Features shown on National Mapping Programme

OS Basemapping:
© Crown copyright and database rights 2017 Ordnance Survey 100030649.

Revision Details		By	Date	Suffix

Purpose of issue
Archaeological mitigation

Client
Highways England

Working on behalf of

Project Title
A303 Longbarrow project ref: 117881

Drawing Title
Figure 11.21: Results, trenches 333 & 335

Designed RMR/G	Drawn RMR/G	Checked	Approved	Date
				11/03/2019

Internal Project No.
WA reference: 117881

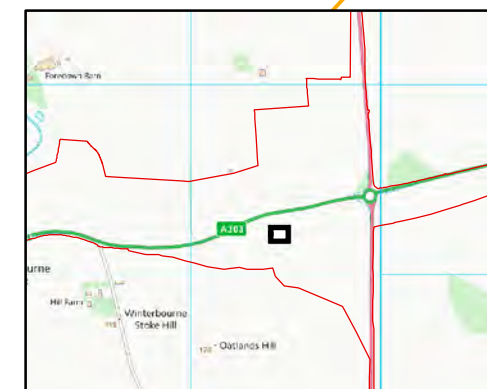
Scale @ A3
1:250

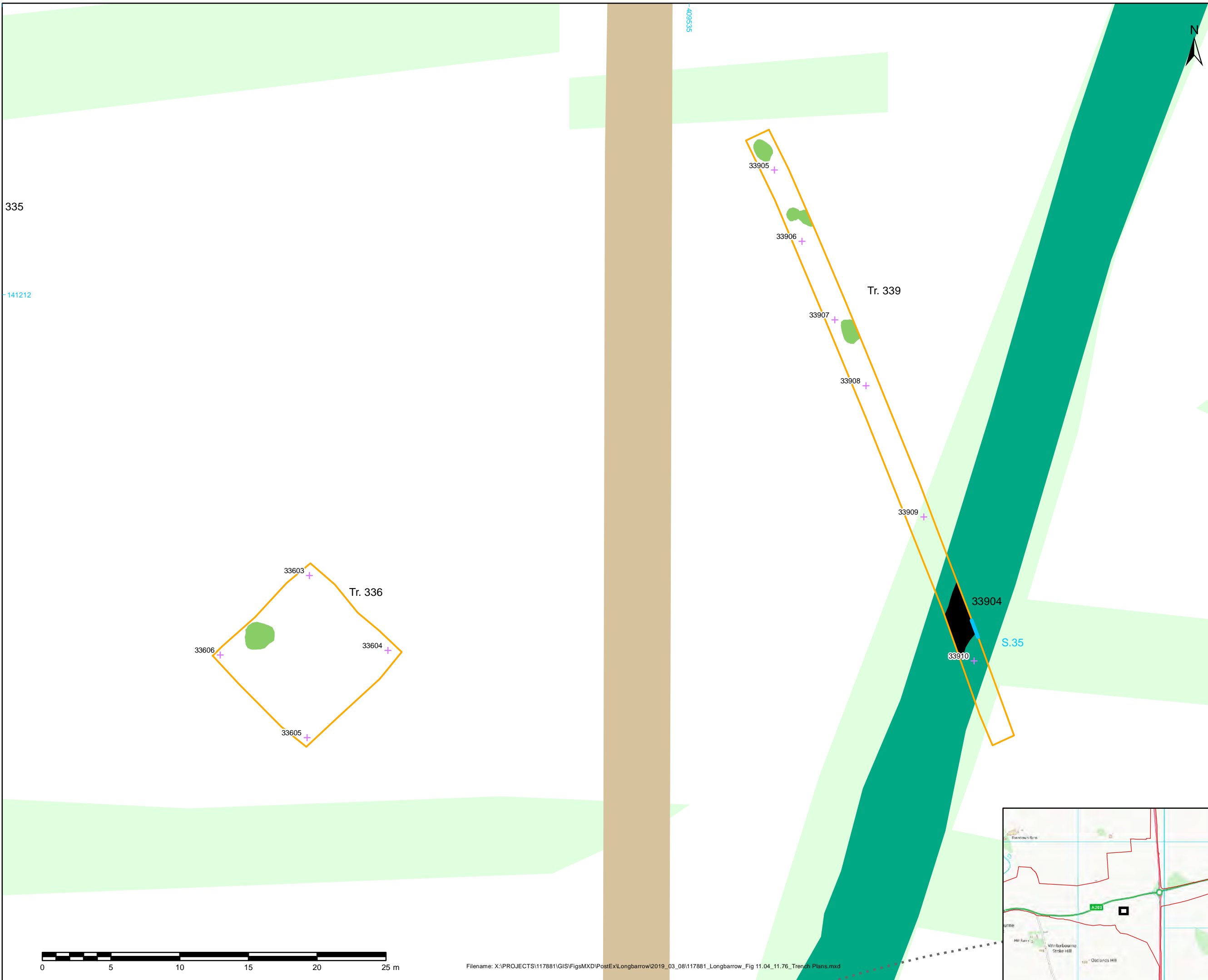
THIS DOCUMENT HAS BEEN PREPARED PURSUANT TO AND SUBJECT TO THE TERMS OF AECOM'S APPOINTMENT BY ITS CLIENT. AECOM ACCEPTS NO LIABILITY FOR ANY USE OF THIS DOCUMENT OTHER THAN BY ITS ORIGINAL CLIENT OR FOLLOWING AECOM'S EXPRESS AGREEMENT TO SUCH USE, AND ONLY FOR THE PURPOSES FOR WHICH IT WAS PREPARED AND PROVIDED.

Highways England
Temple Quay House
2 Temple Quay
Bristol
BS1 6PN

AECOM + mace + WSP

Drawing Number	Originator	Volume	Rev
Highways England PIN			

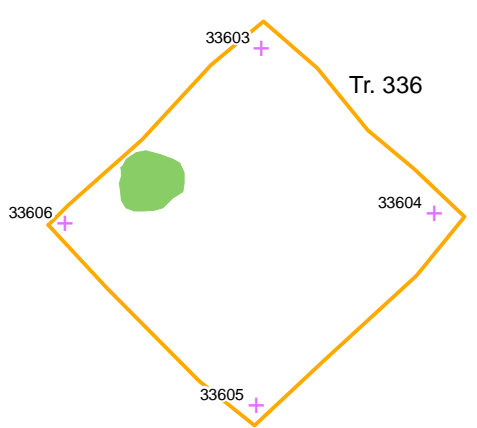




335

-141212

-409535



Filename: X:\PROJECTS\117881\GIS\Figs\MXD\PostEx\Longbarrow\2019_03_08\117881_Longbarrow_Fig 11.04_11.76_Trench Plans.mxd

NOTES / LEGEND

Legend

- DCO boundary
- Evaluation area
- + Ploughsoil sample point
- Survey data**
- Base of trench
- Archaeology
- Tree throws/natural features
- Interpretation of geophysics**
- Archaeology
- Former Field Boundary
- Features shown on National Mapping Programme

OS Basemapping:
© Crown copyright and database rights 2017 Ordnance Survey 100030649.

Revision Details	By	Check	Date	Suffix

Purpose of issue
Archaeological mitigation

Client
Highways England

Working on behalf of

Project Title
A303 Longbarrow project ref: 117881

Drawing Title
Figure 11.22: Results, trenches 336 & 339

Designed	Drawn	Checked	Approved	Date
RM/RG	RM/RG			11/03/2019

Internal Project No.
WA reference:117881

Scale @ A3
1:250

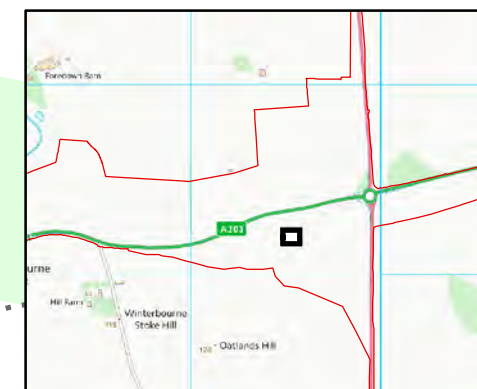
THIS DOCUMENT HAS BEEN PREPARED PURSUANT TO AND SUBJECT TO THE TERMS OF AECOM'S APPOINTMENT BY ITS CLIENT. AECOM ACCEPTS NO LIABILITY FOR ANY USE OF THIS DOCUMENT OTHER THAN BY ITS ORIGINAL CLIENT OR FOLLOWING AECOM'S EXPRESS AGREEMENT TO SUCH USE, AND ONLY FOR THE PURPOSES FOR WHICH IT WAS PREPARED AND PROVIDED.

Highways England
Temple Quay House
2 Temple Quay
Bristol
BS1 6PN

AECOM + mace + WSP

Drawing Number	Originator	Volume	Rev
Highways England PIN			

Location	Type	Role	Number





Legend

- DCO boundary
- Evaluation area
- + Ploughsoil sample point
- Survey data**
- Base of trench
- Tree throws/natural features
- Plough scar
- Interpretation of geophysics**
- Archaeology
- Former Field Boundary
- Features shown on National Mapping Programme

OS Basemapping:
© Crown copyright and database rights 2017 Ordnance Survey 100030649.

Revision Details	By	Date	Suffix

Purpose of issue
Archaeological mitigation

Client
Highways England

Working on behalf of

Project Title
A303 Longbarrow project ref: 117881

Drawing Title
Figure 11.23: Results, trenches 337 & 338

Designed	Drawn	Checked	Approved	Date
RM/RG	RM/RG			11/03/2019

Internal Project No.
WA reference: 117881

Scale @ A3
1:250

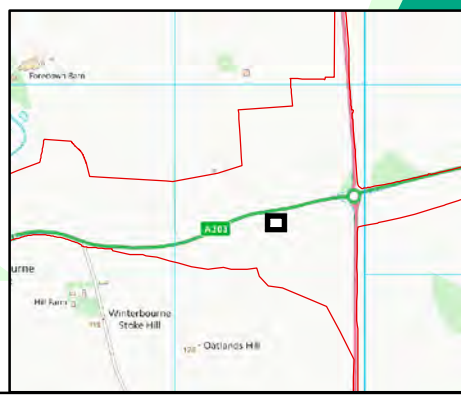
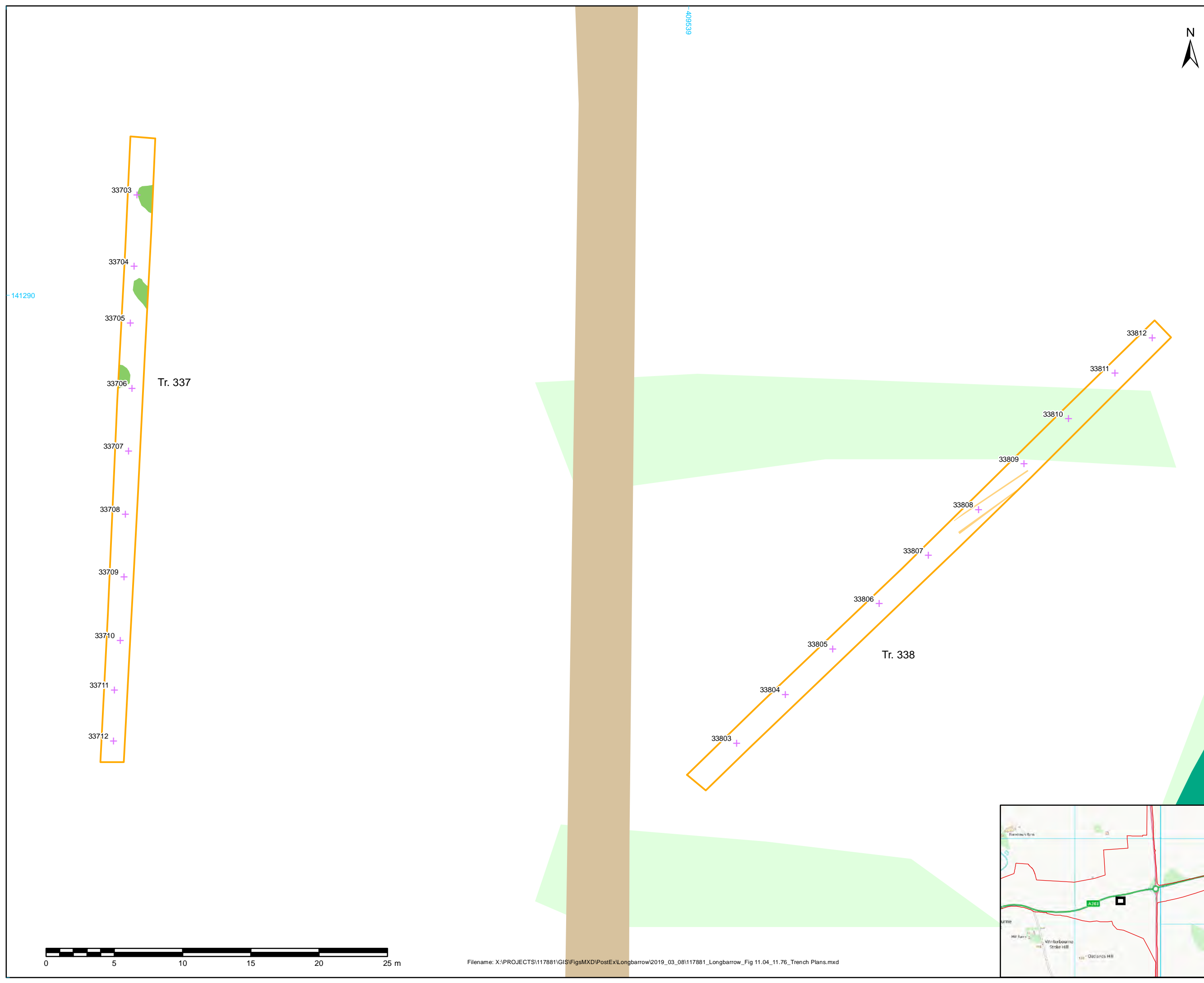
THIS DOCUMENT HAS BEEN PREPARED PURSUANT TO AND SUBJECT TO THE TERMS OF AECOM'S APPOINTMENT BY ITS CLIENT. AECOM ACCEPTS NO LIABILITY FOR ANY USE OF THIS DOCUMENT OTHER THAN BY ITS ORIGINAL CLIENT OR FOLLOWING AECOM'S EXPRESS AGREEMENT TO SUCH USE, AND ONLY FOR THE PURPOSES FOR WHICH IT WAS PREPARED AND PROVIDED.

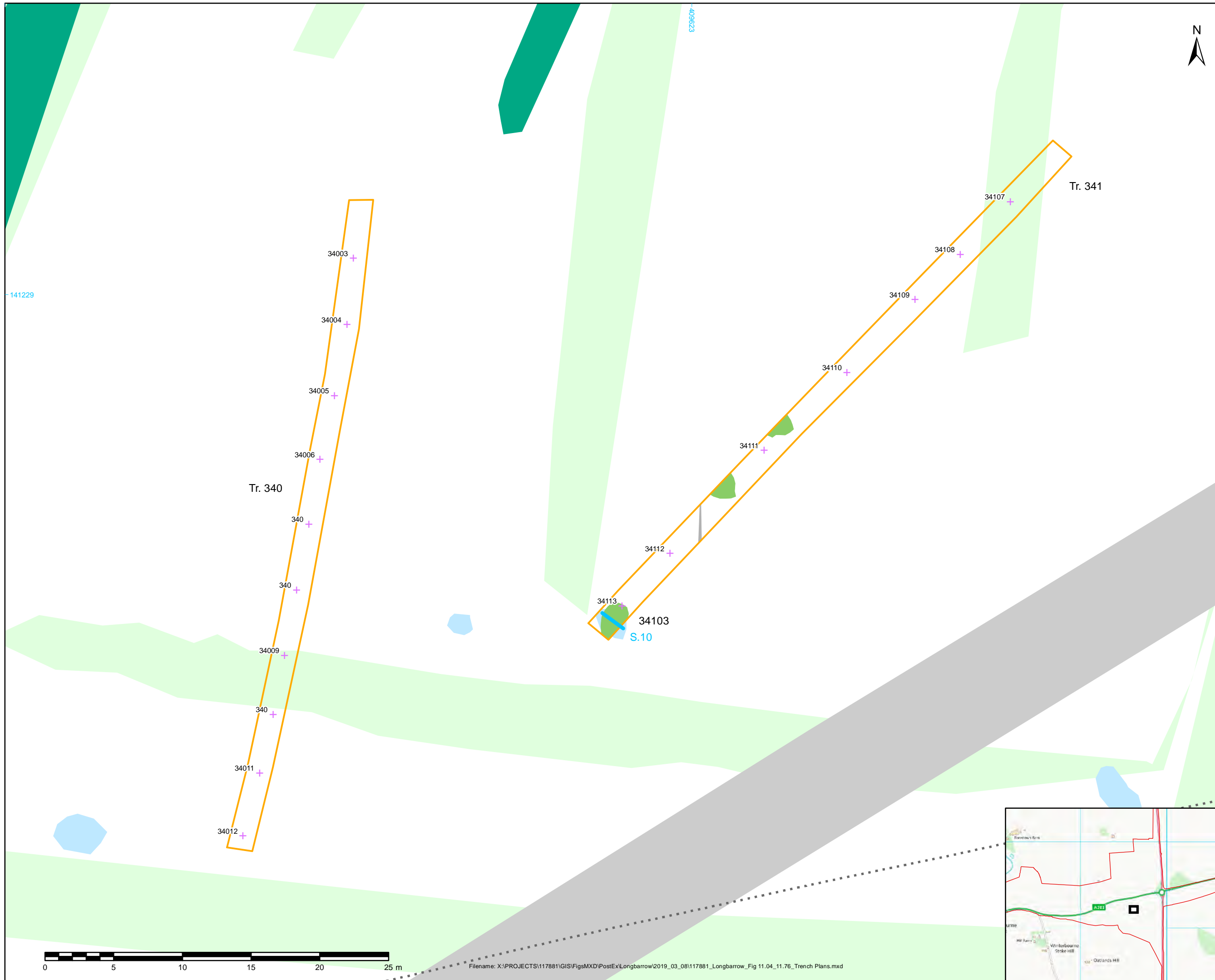
Highways England
Temple Quay House
2 Temple Quay
Bristol
BS1 6PN

AECOM + mace + WSP

Drawing Number	Originator	Volume	Rev
Highways England PIN			

Location	Type	Role	Number





NOTES / LEGEND

- Legend**
- DCO boundary
 - Evaluation area
 - + Ploughsoil sample point
- Survey data
- Base of trench
 - Tree throws/natural features
 - Disturbance
- Interpretation of geophysics
- Archaeology
 - Modern Service
 - Possible Archaeology
 - Features shown on National Mapping Programme

OS Basemapping:
© Crown copyright and database rights 2017 Ordnance Survey 100030649.

Revision Details	By	Date	Suffix

Purpose of issue
Archaeological mitigation

Client
Highways England

Working on behalf of

Project Title
A303 Longbarrow project ref: 117881

Drawing Title
Figure 11.24: Results, trenches 340 & 341

Designed RMRG	Drawn RMRG	Checked	Approved	Date
				11/03/2019

Internal Project No.
WA reference: 117881

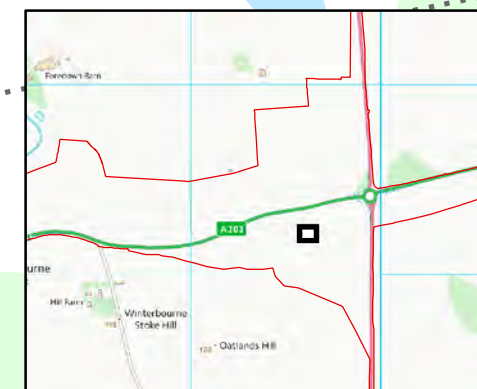
Scale @ A3
1:250

THIS DOCUMENT HAS BEEN PREPARED PURSUANT TO AND SUBJECT TO THE TERMS OF AECOM'S APPOINTMENT BY ITS CLIENT. AECOM ACCEPTS NO LIABILITY FOR ANY USE OF THIS DOCUMENT OTHER THAN BY ITS ORIGINAL CLIENT OR FOLLOWING AECOM'S EXPRESS AGREEMENT TO SUCH USE, AND ONLY FOR THE PURPOSES FOR WHICH IT WAS PREPARED AND PROVIDED.

Highways England
Temple Quay House
2 Temple Quay
Bristol
BS1 6PN

AECOM + mace + WSP

Drawing Number	Originator	Volume	Rev
Highways England PIN			





NOTES / LEGEND

Legend

- DCO boundary
- Evaluation area
- + Ploughsoil sample point

Survey data

- Base of trench
- Tree throws/natural features

Interpretation of geophysics

- Archaeology
- Possible Archaeology
- Features shown on National Mapping Programme

OS Basemapping:
© Crown copyright and database rights 2017 Ordnance Survey 100030649.

Revision Details	By	Date	Suffix

Purpose of issue
Archaeological mitigation

Client
Highways England

Working on behalf of

Project Title
A303 Longbarrow project ref: 117881

Drawing Title
Figure 11.25: Results, trenches 342 & 343

Designed RMRG	Drawn RMRG	Checked	Approved	Date
				11/03/2019

Internal Project No.
WA reference: 117881

Scale @ A3
1:250

THIS DOCUMENT HAS BEEN PREPARED PURSUANT TO AND SUBJECT TO THE TERMS OF AECOM'S APPOINTMENT BY ITS CLIENT. AECOM ACCEPTS NO LIABILITY FOR ANY USE OF THIS DOCUMENT OTHER THAN BY ITS ORIGINAL CLIENT OR FOLLOWING AECOM'S EXPRESS AGREEMENT TO SUCH USE, AND ONLY FOR THE PURPOSES FOR WHICH IT WAS PREPARED AND PROVIDED.

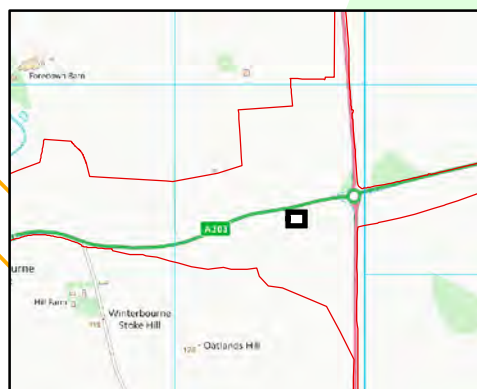
Highways England
Temple Quay House
2 Temple Quay
Bristol
BS1 6PN

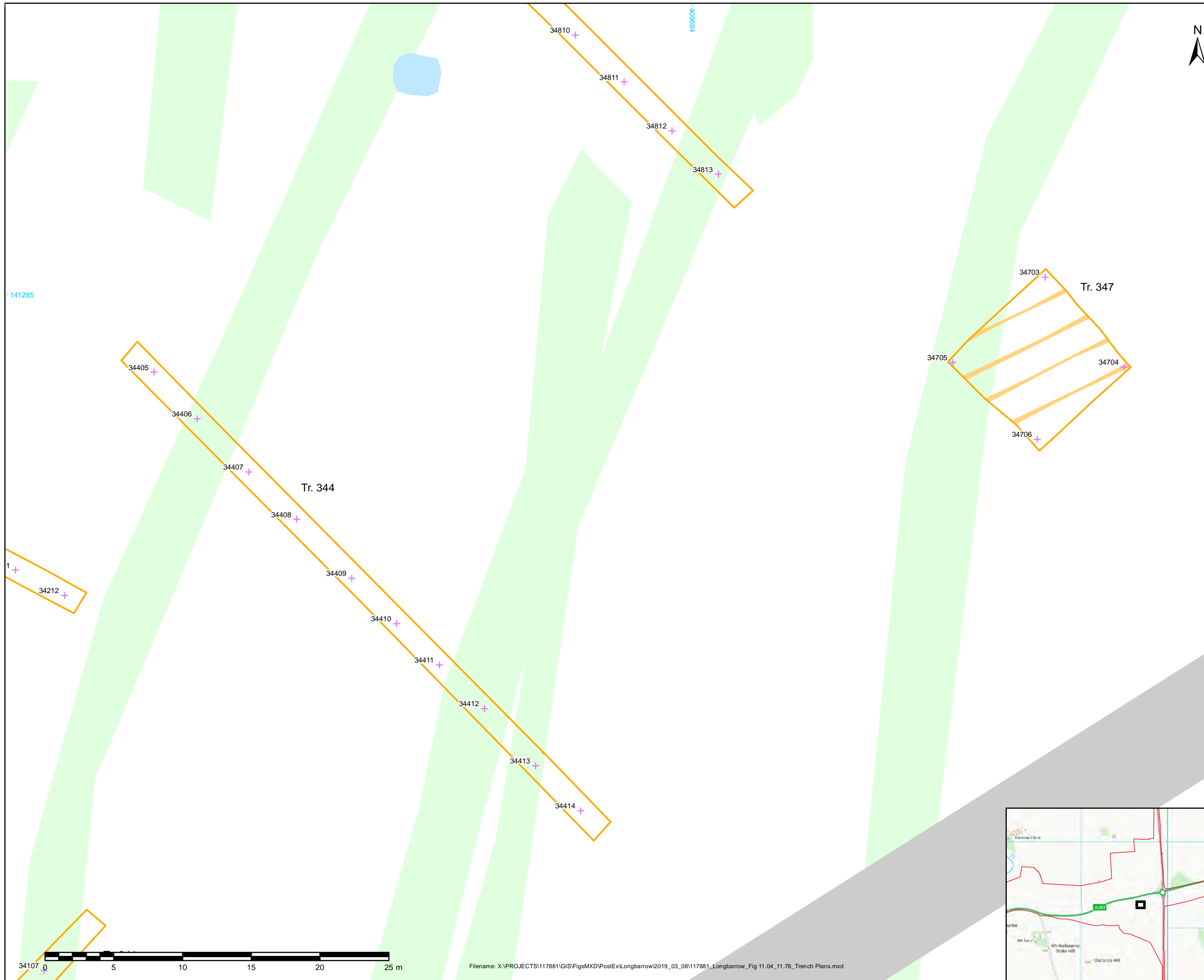
AECOM + mace + WSP

Drawing Number	Highways England PIN	Originator	Volume	Rev



Filename: X:\PROJECTS\117881\GIS\Figs\MXD\PostEx\Longbarrow\2019_03_08\117881_Longbarrow_Fig 11.04_11.76_Trench Plans.mxd





NOTES / LEGEND

- Legend**
- DCO boundary
 - Evaluation area
 - + Ploughsoil sample point
- Survey data
- Base of trench
 - Plough scar
 - Tree throws/natural features
- Interpretation of geophysics
- Modern Service
 - Possible Archaeology
 - Features shown on National Mapping Programme

05 Basemapping:
© Crown copyright and database rights 2017 Ordnance Survey 100030649.

Revision Details		By	Date	Suffix

Purpose of issue
Archaeological mitigation

Client
Highways England

Working on behalf of

Project Title
A303 Longbarrow project ref: 117881

Drawing Title
Figure 11.26: Results, trenches 344 & 347

Designed	Drawn	Checked	Approved	Date
RM/RG	RM/RG			11/03/2019

Internal Project No.
WA reference: 117881

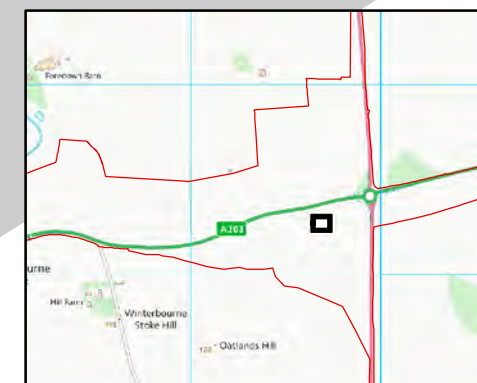
Scale @ A3
1:250

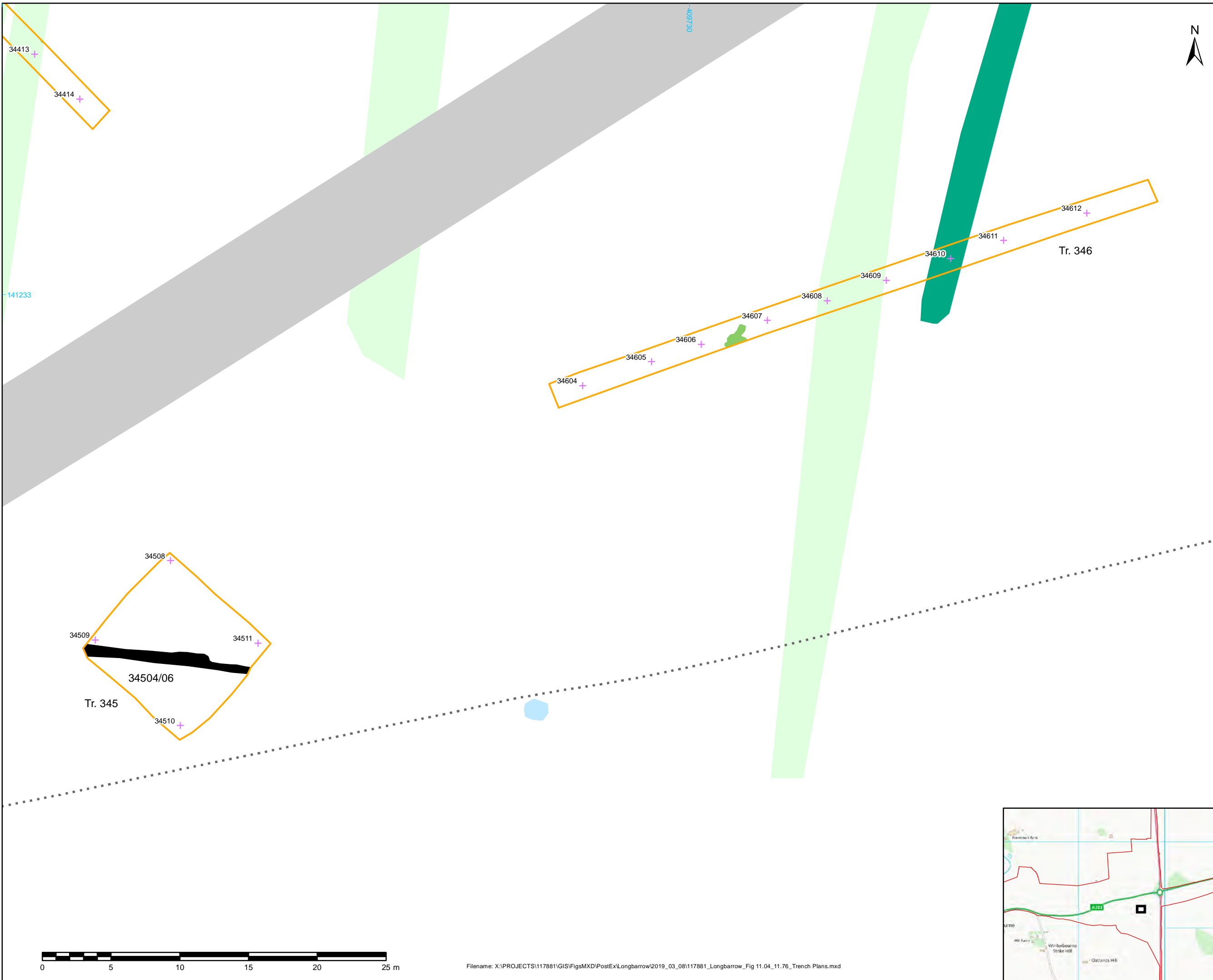
THIS DOCUMENT HAS BEEN PREPARED PURSUANT TO AND SUBJECT TO THE TERMS OF AECOM'S APPOINTMENT BY ITS CLIENT. AECOM ACCEPTS NO LIABILITY FOR ANY USE OF THIS DOCUMENT OTHER THAN BY ITS ORIGINAL CLIENT OR FOLLOWING AECOM'S EXPRESS AGREEMENT TO SUCH USE, AND ONLY FOR THE PURPOSES FOR WHICH IT WAS PREPARED AND PROVIDED.

Highways England
Temple Quay House
2 Temple Quay
Bristol
BS1 6PN

AECOM + mace + WSP

Drawing Number	Highways England PIN	Originator	Volume	Rev





NOTES / LEGEND

Legend

- DCO boundary
- Evaluation area
- + Ploughsoil sample point
- Survey data**
- Base of trench
- Archaeology
- Tree throws/natural features
- Tree throws/natural features
- Interpretation of geophysics**
- Archaeology
- Modern Service
- Possible Archaeology
- Features shown on National Mapping Programme

OS Basemapping:
© Crown copyright and database rights 2017 Ordnance Survey 100030649.

Revision Details	By	Date	Suffix

Purpose of issue
Archaeological mitigation

Client
Highways England

Working on behalf of

Project Title
A303 Longbarrow project ref: 117881

Drawing Title
Figure 11.27: Results, trenches 345 & 346

Designed RM/RG	Drawn RM/RG	Checked	Approved	Date 11/03/2019
-------------------	----------------	---------	----------	--------------------

Internal Project No.
WA reference: 117881

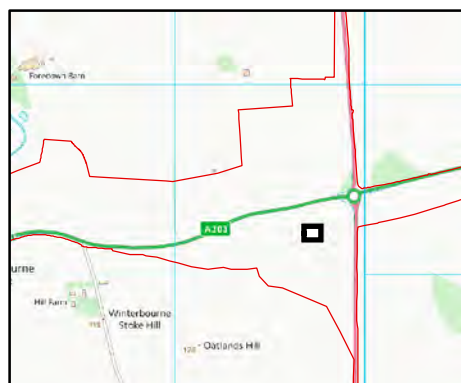
Scale @ A3
1:250

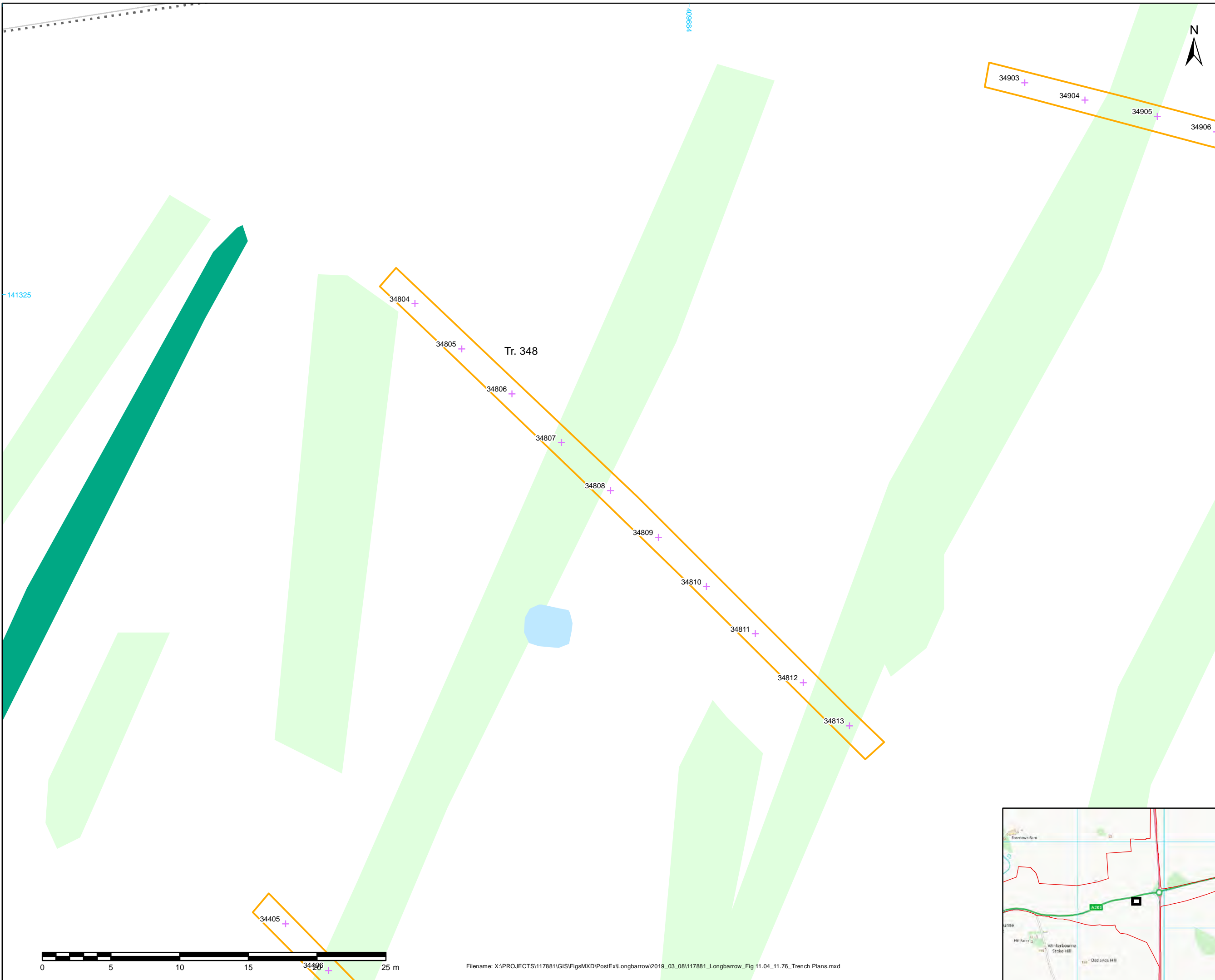
THIS DOCUMENT HAS BEEN PREPARED PURSUANT TO AND SUBJECT TO THE TERMS OF AECOM'S APPOINTMENT BY ITS CLIENT. AECOM ACCEPTS NO LIABILITY FOR ANY USE OF THIS DOCUMENT OTHER THAN BY ITS ORIGINAL CLIENT OR FOLLOWING AECOM'S EXPRESS AGREEMENT TO SUCH USE, AND ONLY FOR THE PURPOSES FOR WHICH IT WAS PREPARED AND PROVIDED.

Highways England
Temple Quay House
2 Temple Quay
Bristol
BS1 6PN

AECOM + mace + WSP

Drawing Number Highways England PIN	Originator	Volume	Rev
Location	Type	Role	Number





NOTES / LEGEND

Legend

- DCO boundary
- Evaluation area
- Ploughsoil sample point
- Survey data
 - Base of trench
 - Plough scar
- Interpretation of geophysics
 - Archaeology
 - Possible Archaeology
 - Features shown on National Mapping Programme

OS Basemapping: © Crown copyright and database rights 2017 Ordnance Survey 100030649.

Revision Details	By	Check	Date	Suffix

Purpose of issue
Archaeological mitigation

Client
Highways England

Working on behalf of

Project Title
A303 Longbarrow project ref: 117881

Drawing Title
Figure 11.28: Results, trench 348

Designed RMRG	Drawn RMRG	Checked	Approved	Date
				11/03/2019

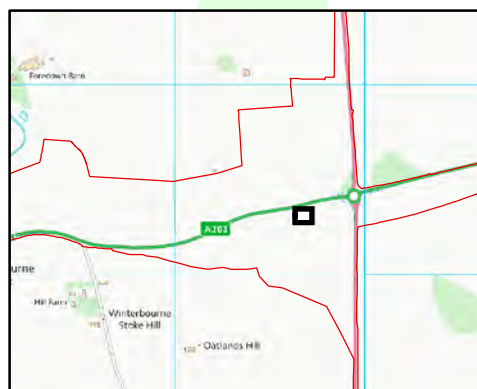
Internal Project No. WA reference: 117881
Scale @ A3 1:250

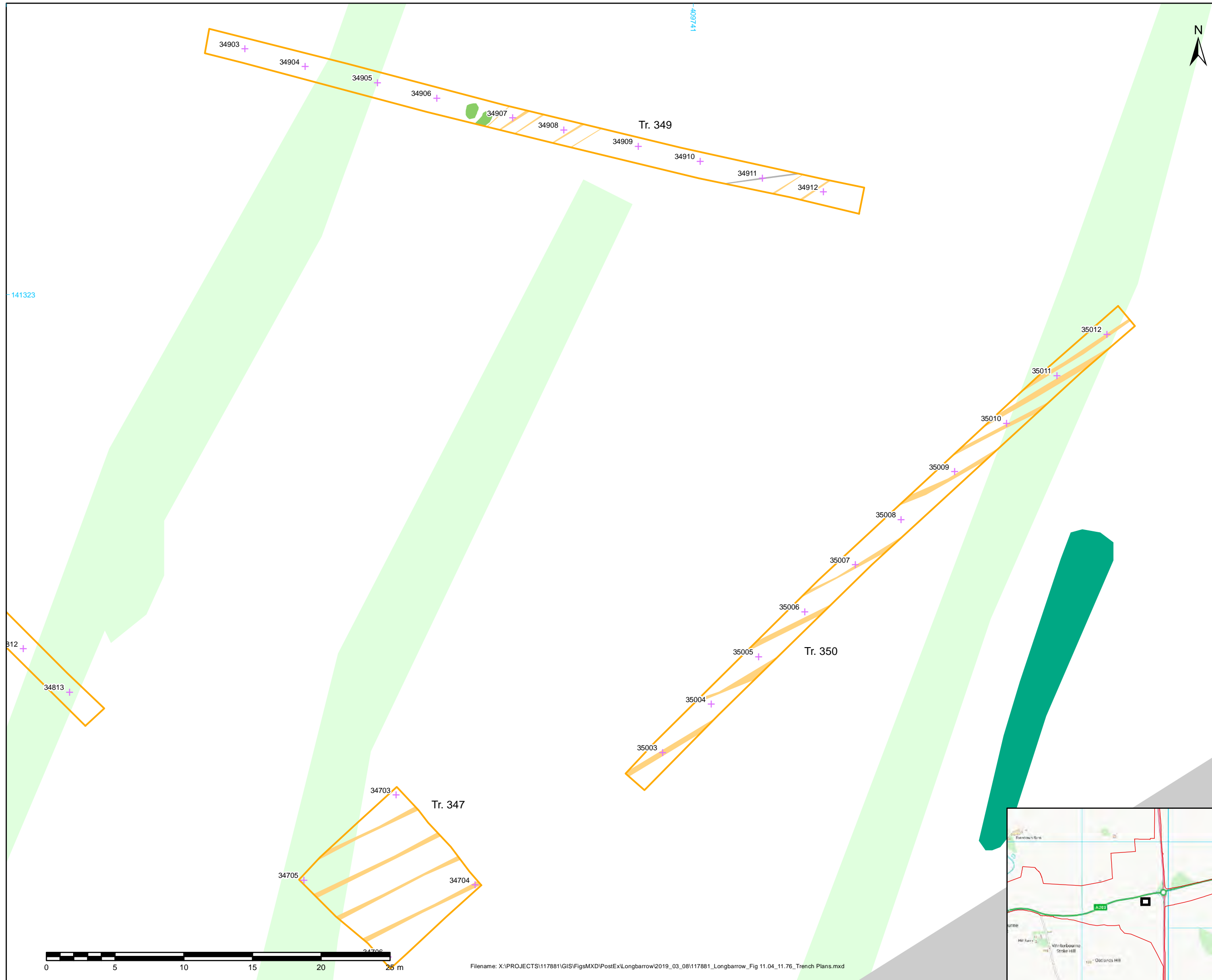
THIS DOCUMENT HAS BEEN PREPARED PURSUANT TO AND SUBJECT TO THE TERMS OF AECOM'S APPOINTMENT BY ITS CLIENT. AECOM ACCEPTS NO LIABILITY FOR ANY USE OF THIS DOCUMENT OTHER THAN BY ITS ORIGINAL CLIENT OR FOLLOWING AECOM'S EXPRESS AGREEMENT TO SUCH USE, AND ONLY FOR THE PURPOSES FOR WHICH IT WAS PREPARED AND PROVIDED.

Highways England
Temple Quay House
2 Temple Quay
Bristol
BS1 6PN

AECOM + mace + WSP

Drawing Number	Highways England PIN	Originator	Volume	Rev





NOTES / LEGEND

Legend

- DCO boundary
- Evaluation area
- Ploughsoil sample point
- Survey data
- Base of trench
- Tree throws/natural features
- Plough scar
- Disturbance
- Interpretation of geophysics
- Archaeology
- Modern Service
- Features shown on National Mapping Programme

OS Basemapping:
© Crown copyright and database rights 2017 Ordnance Survey 100030649.

Revision Details		By	Date	Suffix
		Check		

Purpose of issue
Archaeological mitigation

Client
Highways England

Working on behalf of
highways england

Project Title
A303 Longbarrow project ref: 117881

Drawing Title
Figure 11.29: Results, trenches 347, 349 & 350

Designed RMRG	Drawn RMRG	Checked	Approved	Date
				11/03/2019

Internal Project No.
WA reference: 117881

Scale @ A3
1:250

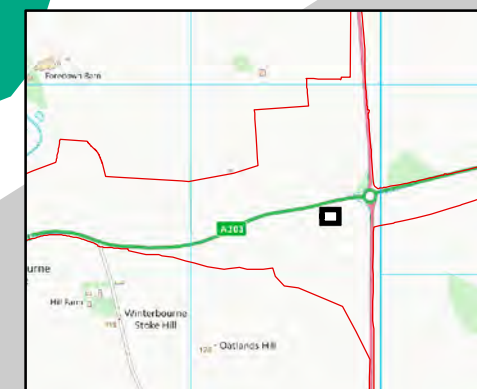
THIS DOCUMENT HAS BEEN PREPARED PURSUANT TO AND SUBJECT TO THE TERMS OF AECOM'S APPOINTMENT BY ITS CLIENT. AECOM ACCEPTS NO LIABILITY FOR ANY USE OF THIS DOCUMENT OTHER THAN BY ITS ORIGINAL CLIENT OR FOLLOWING AECOM'S EXPRESS AGREEMENT TO SUCH USE, AND ONLY FOR THE PURPOSES FOR WHICH IT WAS PREPARED AND PROVIDED.

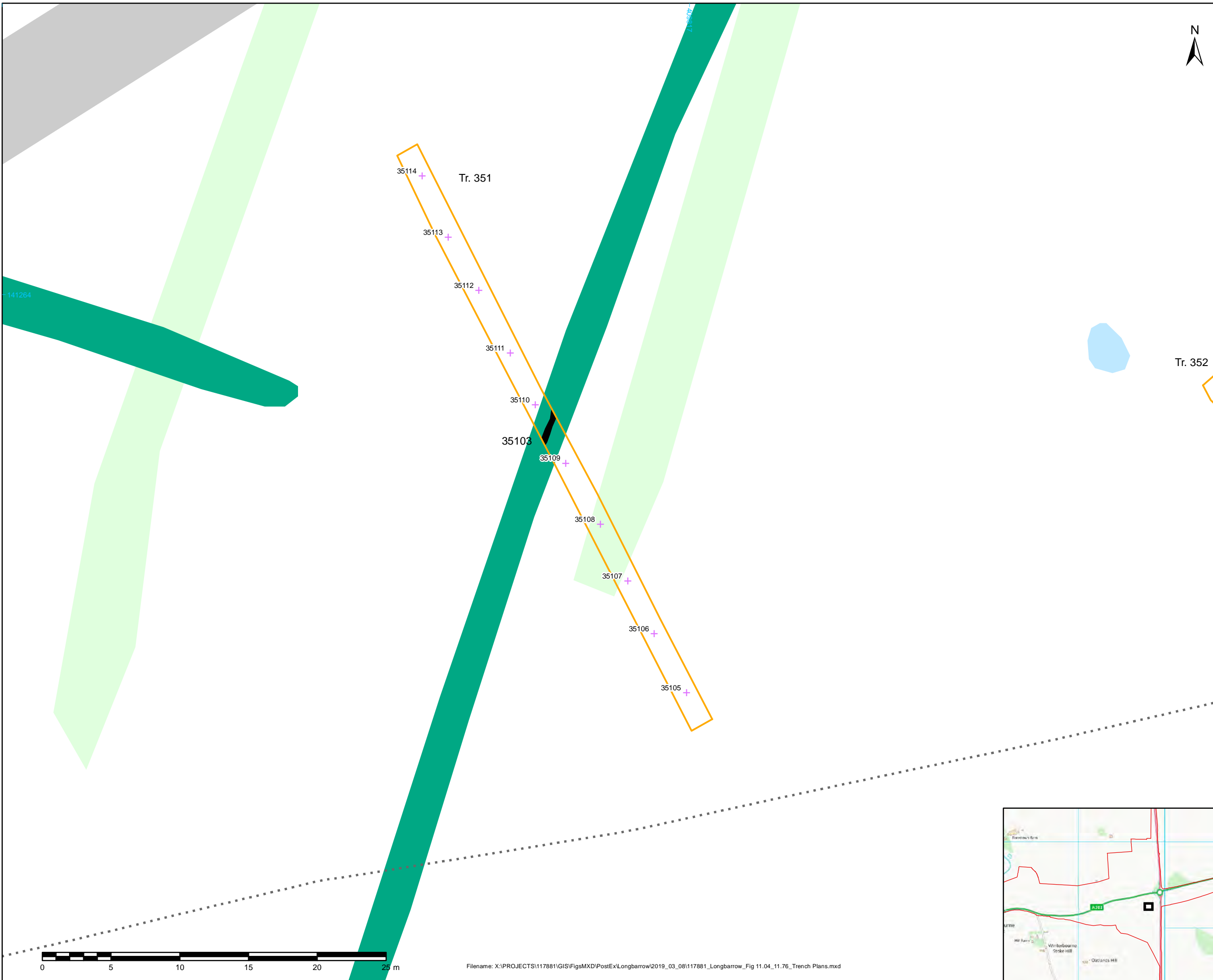
Highways England
Temple Quay House
2 Temple Quay
Bristol
BS1 6PN

AmW
AECOM + mace + WSP

Drawing Number	Highways England PIN	Originator	Volume	Rev

Location | Type | Role | Number





NOTES / LEGEND



- Legend**
- DCO boundary
 - Evaluation area
 - + Ploughsoil sample point
 - Survey data**
 - Base of trench
 - Archaeology
 - Interpretation of geophysics**
 - Archaeology
 - Modern Service
 - Possible Archaeology
 - Features shown on National Mapping Programme

OS Basemapping:
© Crown copyright and database rights 2017 Ordnance Survey 100030649.

Revision Details	By	Check	Date	Suffix

Purpose of issue
Archaeological mitigation

Client
Highways England

Working on behalf of

Project Title
A303 Longbarrow project ref: 117881

Drawing Title
Figure 11.30: Results, trench 351

Designed RMRG	Drawn RMRG	Checked	Approved	Date
				11/03/2019

Internal Project No.
WA reference: 117881

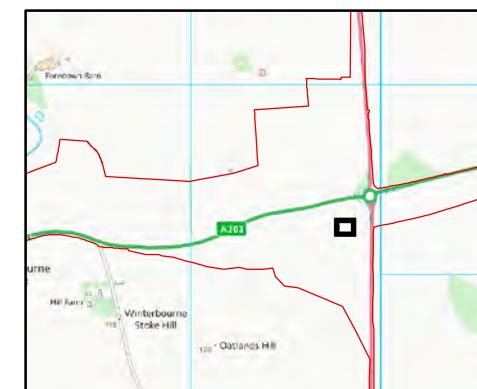
Scale @ A3
1:250

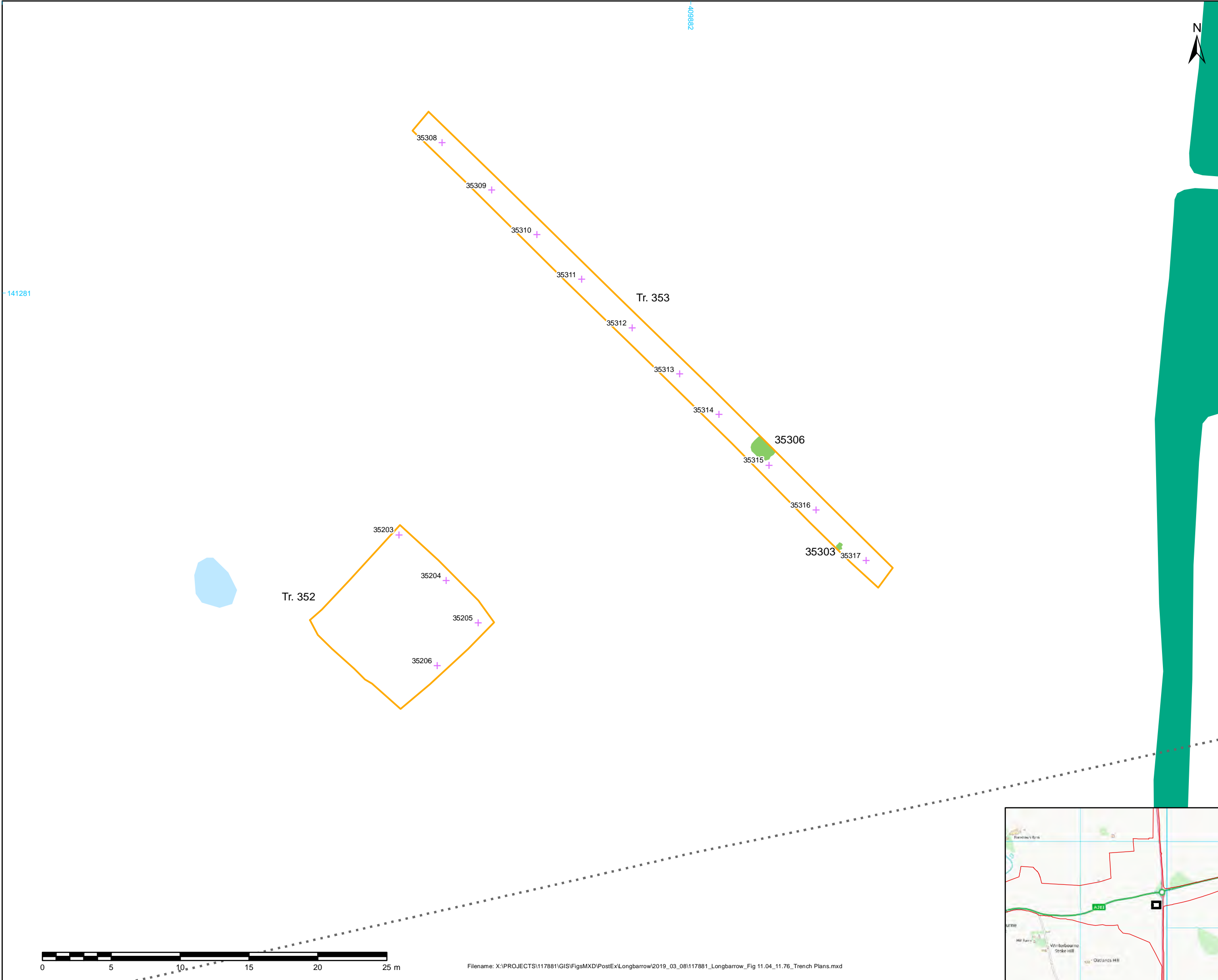
THIS DOCUMENT HAS BEEN PREPARED PURSUANT TO AND SUBJECT TO THE TERMS OF AECOM'S APPOINTMENT BY ITS CLIENT. AECOM ACCEPTS NO LIABILITY FOR ANY USE OF THIS DOCUMENT OTHER THAN BY ITS ORIGINAL CLIENT OR FOLLOWING AECOM'S EXPRESS AGREEMENT TO SUCH USE, AND ONLY FOR THE PURPOSES FOR WHICH IT WAS PREPARED AND PROVIDED.

Highways England
Temple Quay House
2 Temple Quay
Bristol
BS1 6PN

AECOM + mace + WSP

Drawing Number	Highways England PIN	Originator	Volume	Rev





NOTES / LEGEND



Legend

- DCO boundary
- Evaluation area
- + Ploughsoil sample point
- Survey data**
- Base of trench
- Tree throws/natural features
- Interpretation of geophysics**
- Archaeology
- Possible Archaeology

OS Basemapping:
© Crown copyright and database rights 2017 Ordnance Survey 100030649.

Revision Details	By	Date	Suffix

Purpose of issue
Archaeological mitigation

Client
Highways England

Working on behalf of

Project Title
A303 Longbarrow project ref: 117881

Drawing Title
Figure 11.31: Results, trenches 352 & 353

Designed RMRG	Drawn RMRG	Checked	Approved	Date 11/03/2019

Internal Project No.
WA reference: 117881

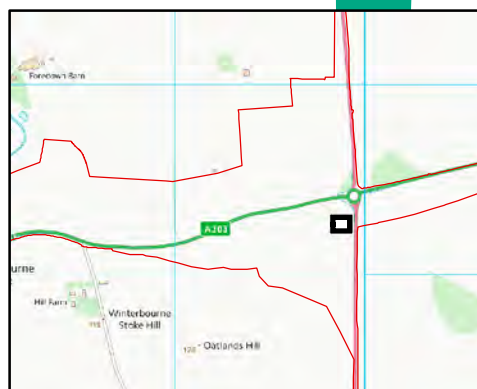
Scale @ A3
1:250

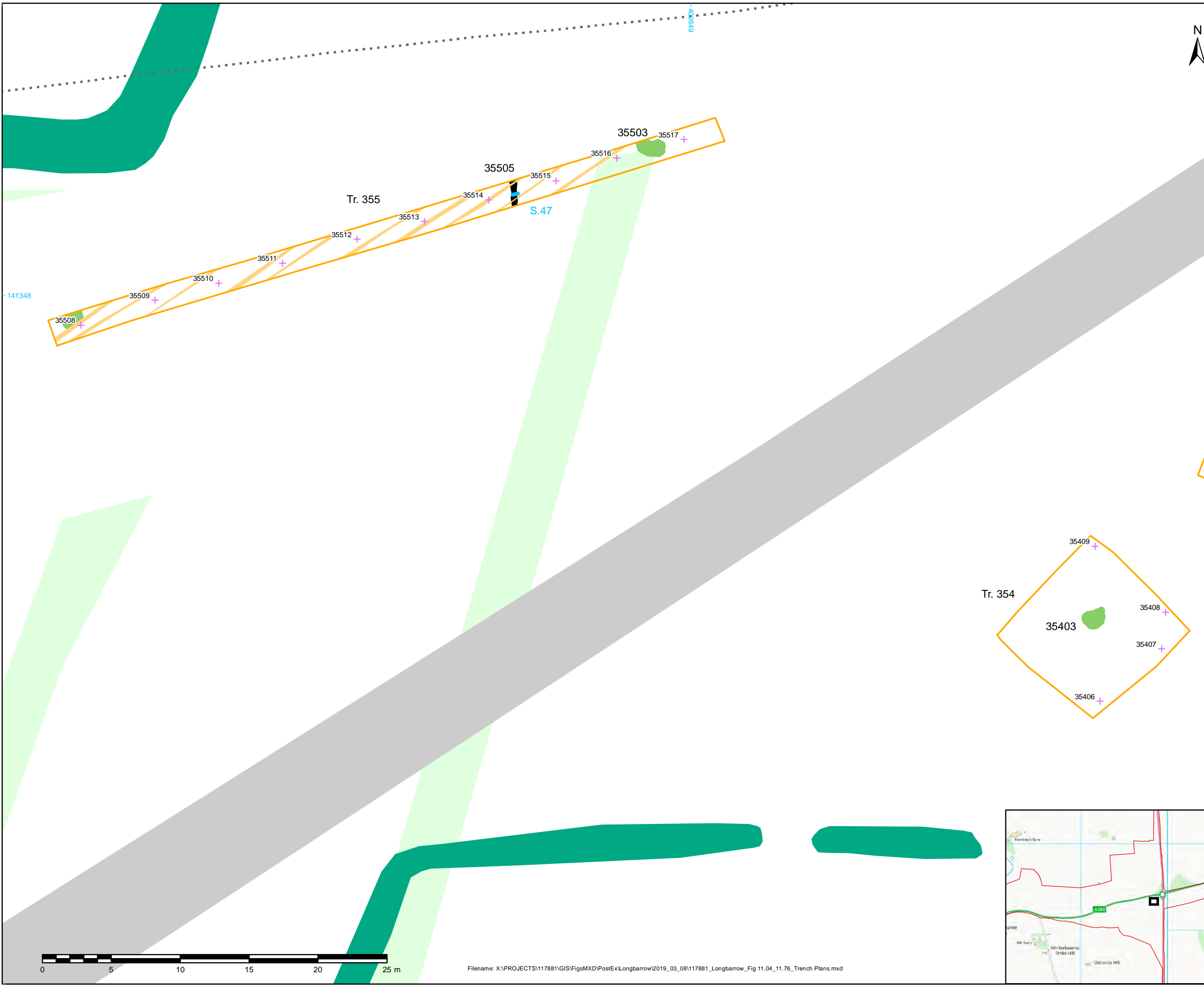
THIS DOCUMENT HAS BEEN PREPARED PURSUANT TO AND SUBJECT TO THE TERMS OF AECOM'S APPOINTMENT BY ITS CLIENT. AECOM ACCEPTS NO LIABILITY FOR ANY USE OF THIS DOCUMENT OTHER THAN BY ITS ORIGINAL CLIENT OR FOLLOWING AECOM'S EXPRESS AGREEMENT TO SUCH USE, AND ONLY FOR THE PURPOSES FOR WHICH IT WAS PREPARED AND PROVIDED.

Highways England
Temple Quay House
2 Temple Quay
Bristol
BS1 6PN

AECOM + mace + WSP

Drawing Number Highways England PIN	Originator	Volume	Rev





NOTES / LEGEND

Legend

- DCO boundary
- Evaluation area
- Ploughsoil sample point

Survey data

- Base of trench
- Archaeology
- Tree throws/natural features
- Plough scar

Interpretation of geophysics

- Archaeology
- Modern Service
- Features shown on National Mapping Programme

OS Basemapping:
© Crown copyright and database rights 2017 Ordnance Survey 100030649.

Revision Details		By	Date	Suffix
		Check		

Purpose of issue
Archaeological mitigation

Client
Highways England

Working on behalf of
highways england

Project Title
A303 Longbarrow project ref: 117881

Drawing Title
Figure 11.32: Results, trenches 354 & 355

Designed RMRG	Drawn RMRG	Checked	Approved	Date
				11/03/2019

Internal Project No.
WA reference: 117881

Scale @ A3
1:250

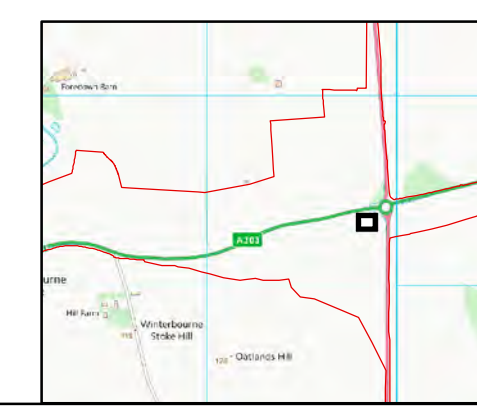
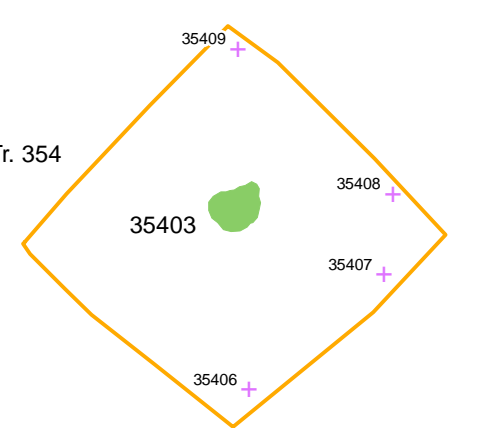
THIS DOCUMENT HAS BEEN PREPARED PURSUANT TO AND SUBJECT TO THE TERMS OF AECOM'S APPOINTMENT BY ITS CLIENT. AECOM ACCEPTS NO LIABILITY FOR ANY USE OF THIS DOCUMENT OTHER THAN BY ITS ORIGINAL CLIENT OR FOLLOWING AECOM'S EXPRESS AGREEMENT TO SUCH USE, AND ONLY FOR THE PURPOSES FOR WHICH IT WAS PREPARED AND PROVIDED.

Highways England
Temple Quay House
2 Temple Quay
Bristol
BS1 6PN

AmW
AECOM + mace + WSP

Drawing Number	Highways England PIN	Originator	Volume	Rev

Location | Type | Role | Number





NOTES / LEGEND

- Legend**
- DCO boundary
 - Evaluation area
 - + Ploughsoil sample point
- Survey data
- Base of trench
 - Archaeology
 - Tree throws/natural features
 - Plough scar
 - Disturbance
- Interpretation of geophysics
- Archaeology
 - Modern Service

OS Basemapping:
© Crown copyright and database rights 2017 Ordnance Survey 100030649.

Revision Details	By	Check	Date	Suffix

Purpose of issue
Archaeological mitigation

Client
Highways England

Working on behalf of



Project Title
A303 Longbarrow project ref: 117881

Drawing Title
Figure 11.33: Results, trenches 354 & 356

Designed	Drawn	Checked	Approved	Date
RM/RG	RM/RG			11/03/2019

Internal Project No.
WA reference: 117881

Scale @ A3
1:250

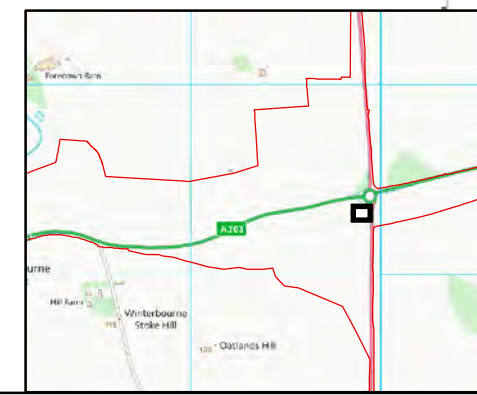
THIS DOCUMENT HAS BEEN PREPARED PURSUANT TO AND SUBJECT TO THE TERMS OF AECOM'S APPOINTMENT BY ITS CLIENT. AECOM ACCEPTS NO LIABILITY FOR ANY USE OF THIS DOCUMENT OTHER THAN BY ITS ORIGINAL CLIENT OR FOLLOWING AECOM'S EXPRESS AGREEMENT TO SUCH USE, AND ONLY FOR THE PURPOSES FOR WHICH IT WAS PREPARED AND PROVIDED.

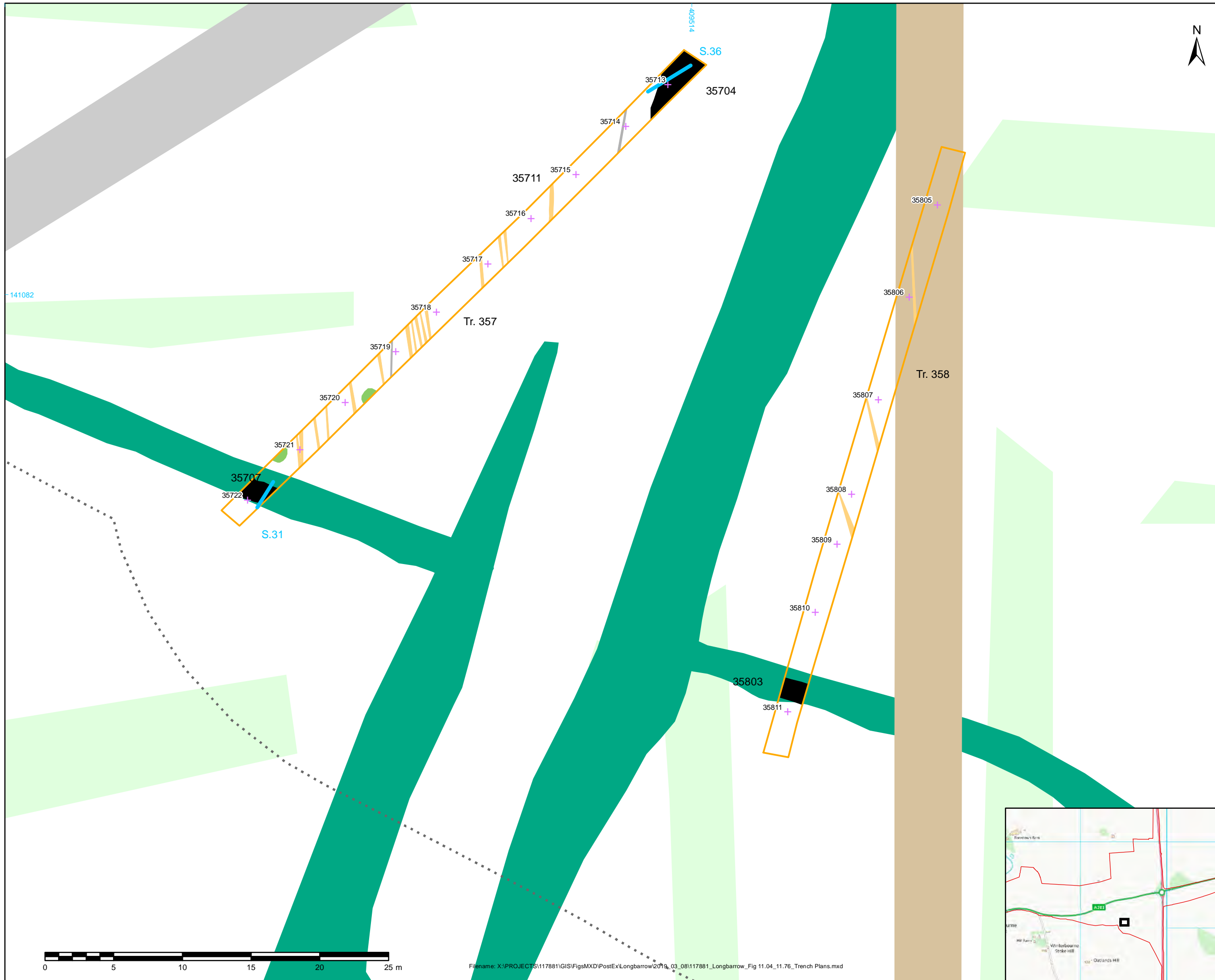
Highways England
Temple Quay House
2 Temple Quay
Bristol
BS1 6PN



AECOM + mace + WSP

Drawing Number	Highways England PIN	Originator	Volume	Rev





NOTES / LEGEND

Legend

- DCO boundary
- Evaluation area
- Ploughsoil sample point

Survey data

- Base of trench
- Archaeology
- Tree throws/natural features
- Plough scar
- Disturbance

Interpretation of geophysics

- Archaeology
- Former Field Boundary
- Modern Service
- Features shown on National Mapping Programme

OS Basemapping: © Crown copyright and database rights 2017 Ordnance Survey 100030649.

Revision Details	By	Date	Suffix
	Check		

Purpose of issue
Archaeological mitigation

Client
Highways England

Working on behalf of
highways england

Project Title
A303 Longbarrow project ref: 117881

Drawing Title
Figure 11.34: Results, trenches 357 & 358

Designed RMRG	Drawn RMRG	Checked	Approved	Date
				11/03/2019

Internal Project No.
WA reference: 117881

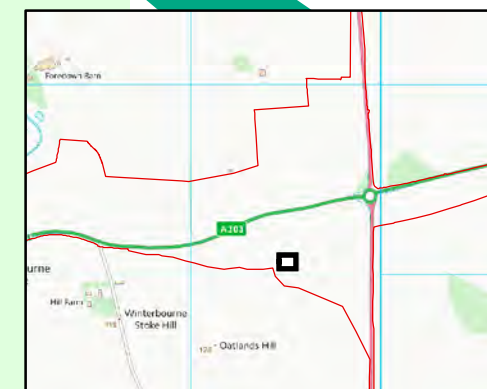
Scale @ A3
1:250

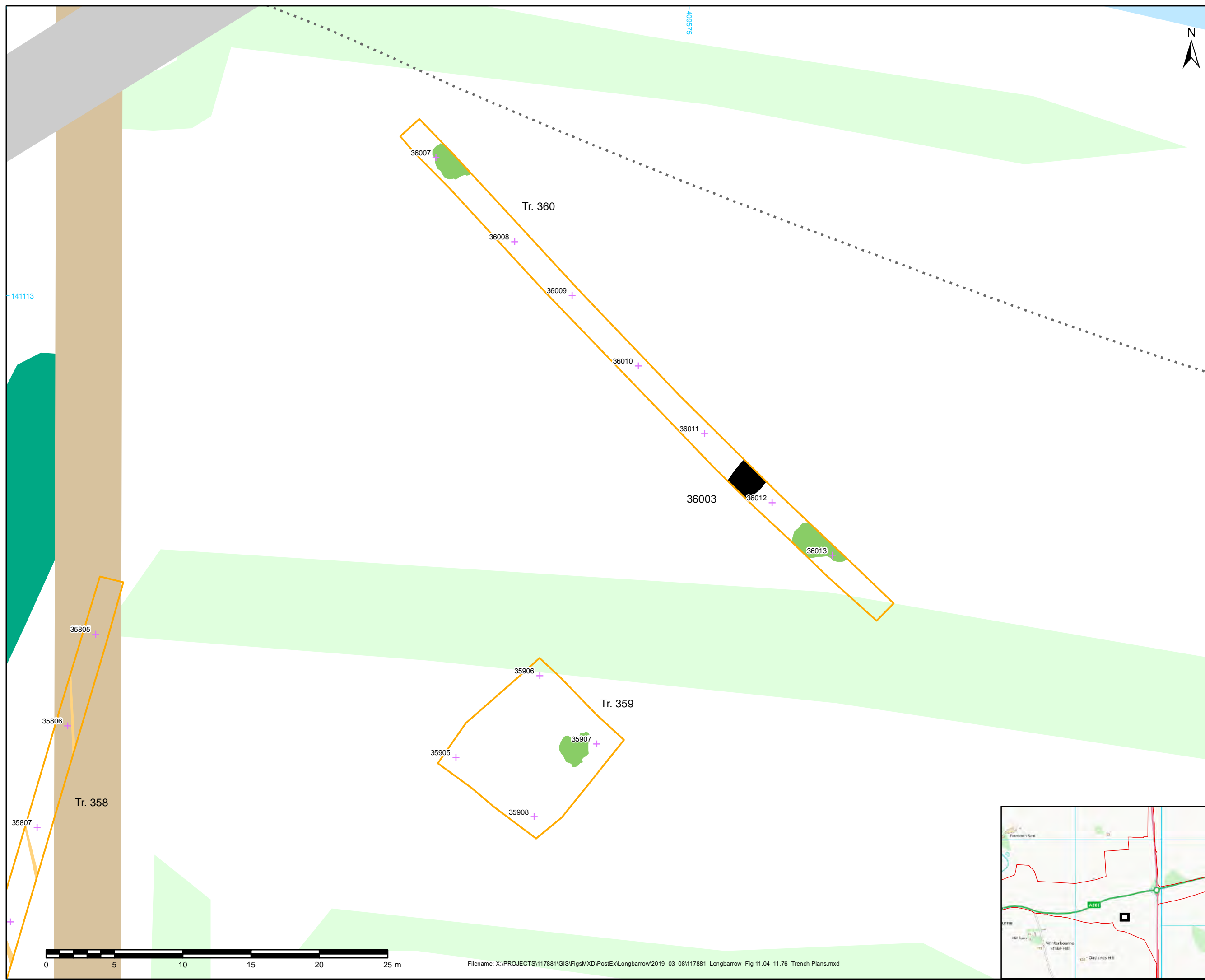
THIS DOCUMENT HAS BEEN PREPARED PURSUANT TO AND SUBJECT TO THE TERMS OF AECOM'S APPOINTMENT BY ITS CLIENT. AECOM ACCEPTS NO LIABILITY FOR ANY USE OF THIS DOCUMENT OTHER THAN BY ITS ORIGINAL CLIENT OR FOLLOWING AECOM'S EXPRESS AGREEMENT TO SUCH USE, AND ONLY FOR THE PURPOSES FOR WHICH IT WAS PREPARED AND PROVIDED.

Highways England
Temple Quay House
2 Temple Quay
Bristol
BS1 6PN

AmW
AECOM + mace + WSP

Drawing Number	Originator	Volume	Rev
Highways England PIN			





NOTES / LEGEND

Legend

- DCO boundary
- Evaluation area
- + Ploughsoil sample point

Survey data

- Base of trench
- Archaeology
- Tree throws/natural features
- Plough scar

Interpretation of geophysics

- Archaeology
- Former Field Boundary
- Modern Service
- Possible Archaeology
- Features shown on National Mapping Programme

OS Basemapping:
© Crown copyright and database rights 2017 Ordnance Survey 100030649.

Revision Details	By	Check	Date	Suffix

Purpose of issue
Archaeological mitigation

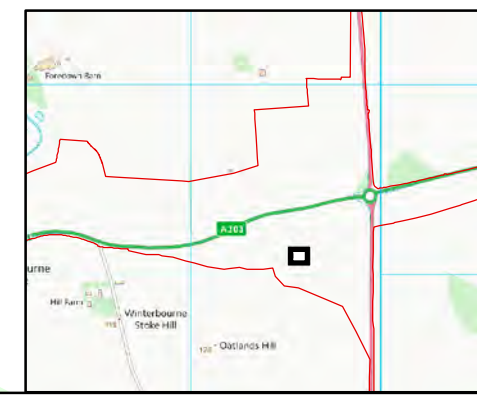
Client
Highways England

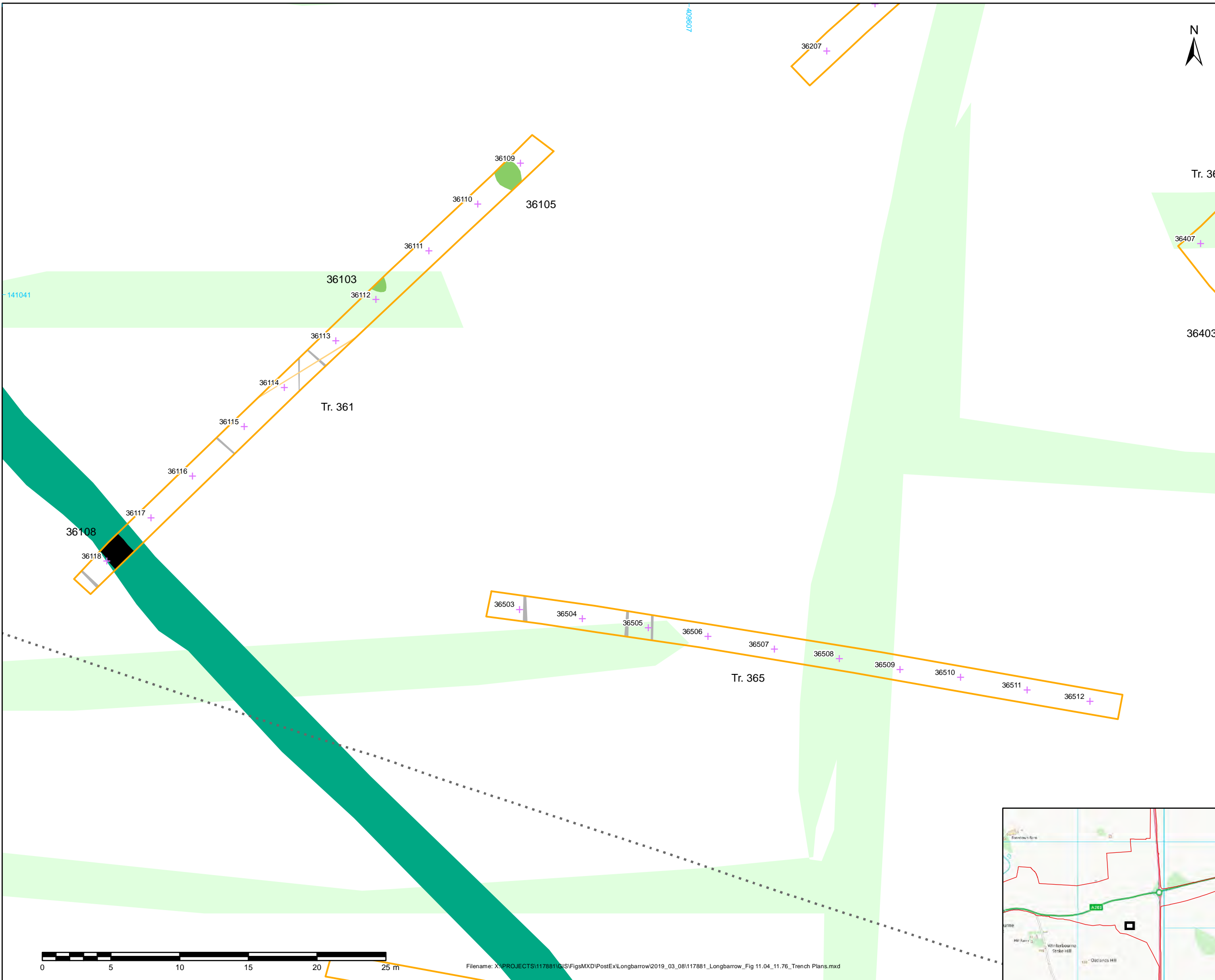
Working on behalf of

Project Title
A303 Longbarrow project ref: 117881

Drawing Title
Figure 11.35: Results, trenches 359 & 360

Designed RMRG	Drawn RMRG	Checked	Approved	Date 11/03/2019
Internal Project No. WA reference: 117881				
Scale @ A3 1:250		Zone		
THIS DOCUMENT HAS BEEN PREPARED PURSUANT TO AND SUBJECT TO THE TERMS OF AECOM'S APPOINTMENT BY ITS CLIENT. AECOM ACCEPTS NO LIABILITY FOR ANY USE OF THIS DOCUMENT OTHER THAN BY ITS ORIGINAL CLIENT OR FOLLOWING AECOM'S EXPRESS AGREEMENT TO SUCH USE, AND ONLY FOR THE PURPOSES FOR WHICH IT WAS PREPARED AND PROVIDED.				
Highways England Temple Quay House 2 Temple Quay Bristol BS1 6PN				 AECOM + mace + WSP
Drawing Number Highways England PIN	Originator	Volume	Rev	
Location	Type	Role	Number	





NOTES / LEGEND

- Legend**
- DCO boundary
 - Evaluation area
 - + Ploughsoil sample point
- Survey data
- Base of trench
 - Archaeology
 - Tree throws/natural features
 - Plough scar
 - Disturbance
- Interpretation of geophysics
- Archaeology
 - Features shown on National Mapping Programme

OS Basemapping:
© Crown copyright and database rights 2017 Ordnance Survey 100030649.

Revision Details	By	Date	Suffix

Purpose of issue
Archaeological mitigation

Client
Highways England

Working on behalf of

Project Title
A303 Longbarrow project ref: 117881

Drawing Title
Figure 11.36: Results, trenches 361 & 365

Designed RMRG	Drawn RMRG	Checked	Approved	Date
				11/03/2019

Internal Project No.
WA reference: 117881

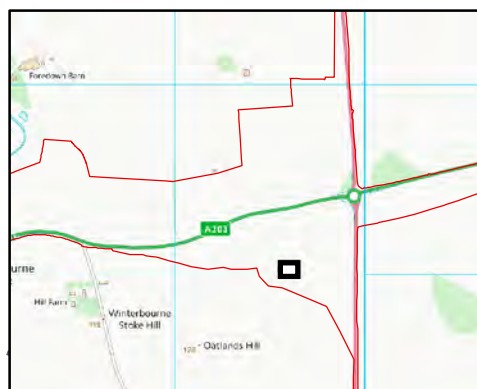
Scale @ A3
1:250

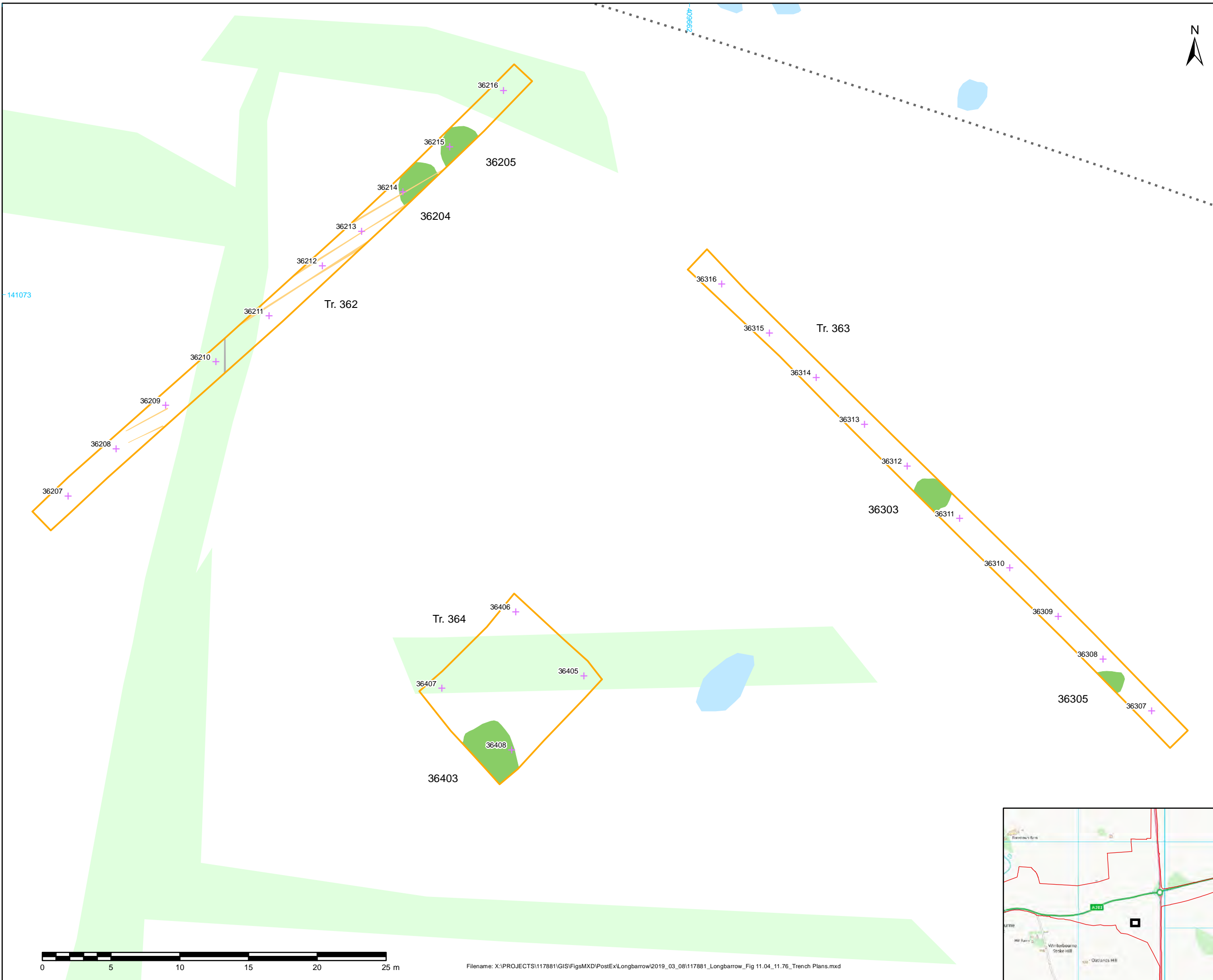
THIS DOCUMENT HAS BEEN PREPARED PURSUANT TO AND SUBJECT TO THE TERMS OF AECOM'S APPOINTMENT BY ITS CLIENT. AECOM ACCEPTS NO LIABILITY FOR ANY USE OF THIS DOCUMENT OTHER THAN BY ITS ORIGINAL CLIENT OR FOLLOWING AECOM'S EXPRESS AGREEMENT TO SUCH USE, AND ONLY FOR THE PURPOSES FOR WHICH IT WAS PREPARED AND PROVIDED.

Highways England
Temple Quay House
2 Temple Quay
Bristol
BS1 6PN

AECOM + mace + WSP

Drawing Number	Highways England PIN	Originator	Volume	Rev





NOTES / LEGEND

Legend

- DCO boundary
- Evaluation area
- + Ploughsoil sample point
- Survey data**
- Base of trench
- Tree throws/natural features
- Plough scar
- Disturbance
- Interpretation of geophysics**
- Possible Archaeology
- Features shown on National Mapping Programme

OS Basemapping:
© Crown copyright and database rights 2017 Ordnance Survey 100030649.

Revision Details	By	Check	Date	Suffix

Purpose of issue
Archaeological mitigation

Client
Highways England

Working on behalf of

Project Title
A303 Longbarrow project ref: 117881

Drawing Title
Figure 11.37: Results, trenches 362-364

Designed RMRG	Drawn RMRG	Checked	Approved	Date 11/03/2019
------------------	---------------	---------	----------	--------------------

Internal Project No.
WA reference: 117881

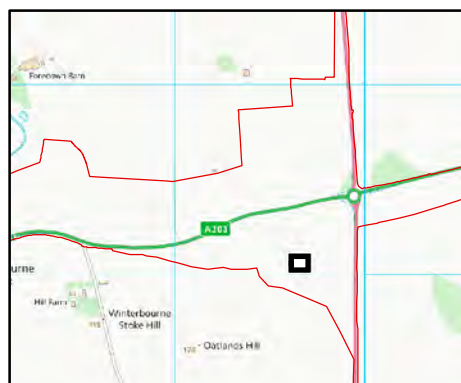
Scale @ A3
1:250

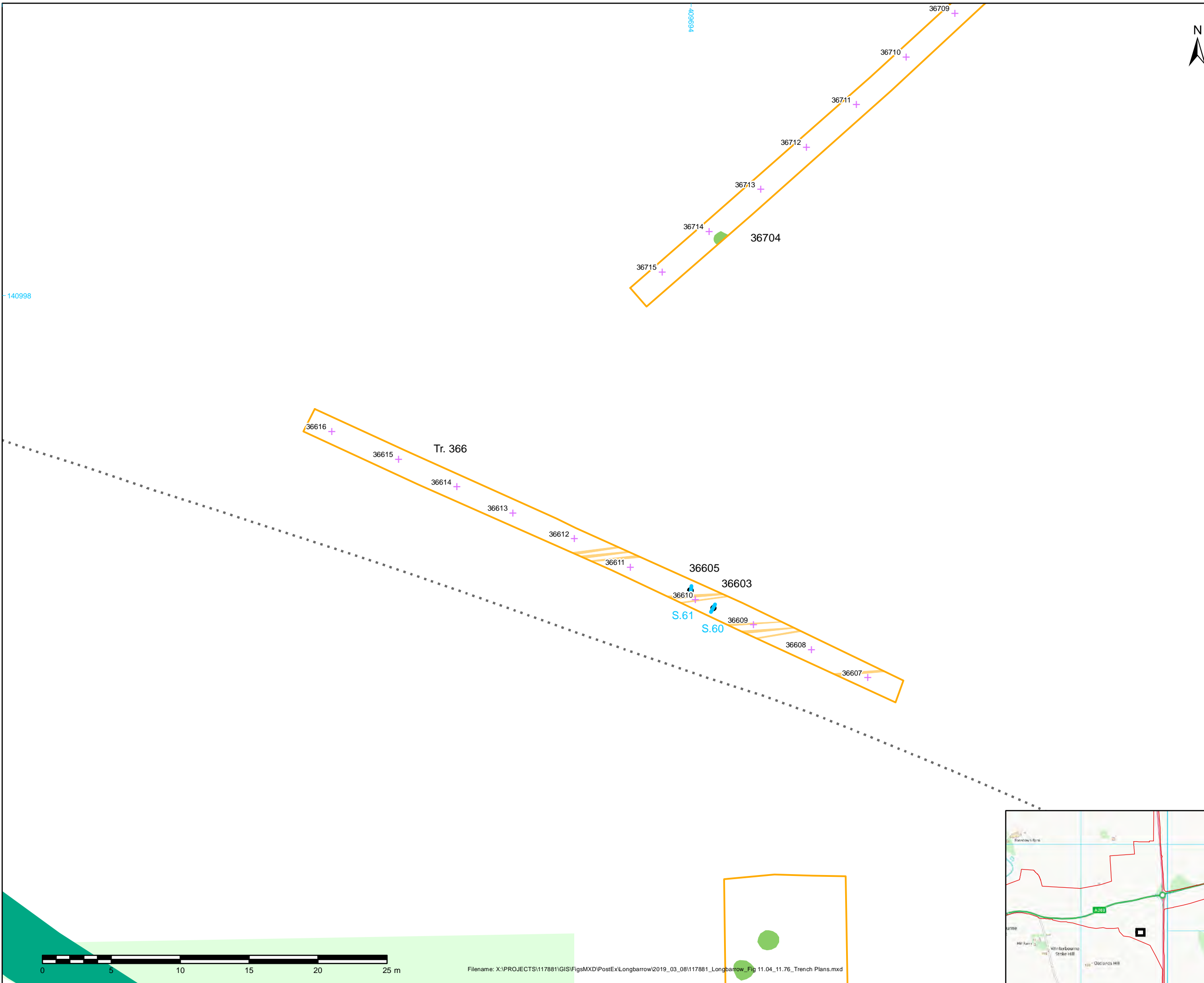
THIS DOCUMENT HAS BEEN PREPARED PURSUANT TO AND SUBJECT TO THE TERMS OF AECOM'S APPOINTMENT BY ITS CLIENT. AECOM ACCEPTS NO LIABILITY FOR ANY USE OF THIS DOCUMENT OTHER THAN BY ITS ORIGINAL CLIENT OR FOLLOWING AECOM'S EXPRESS AGREEMENT TO SUCH USE, AND ONLY FOR THE PURPOSES FOR WHICH IT WAS PREPARED AND PROVIDED.

Highways England
Temple Quay House
2 Temple Quay
Bristol
BS1 6PN

AECOM + mace + WSP

Drawing Number Highways England PIN		Originator		Volume		Rev
Location		Type		Role		Number





NOTES / LEGEND

- Legend**
- DCO boundary
 - Evaluation area
 - + Ploughsoil sample point
 - Survey data**
 - Base of trench
 - Archaeology
 - Tree throws/natural features
 - Plough scar
 - Interpretation of geophysics**
 - Archaeology
 - Features shown on National Mapping Programme

OS Basemapping:
© Crown copyright and database rights 2017 Ordnance Survey 100030649.

Revision Details	By	Check	Date	Suffix

Purpose of issue
Archaeological mitigation

Client
Highways England

Working on behalf of

Project Title
A303 Longbarrow project ref: 117881

Drawing Title
Figure 11.38: Results, trench 366

Designed RMRG	Drawn RMRG	Checked	Approved	Date
				11/03/2019

Internal Project No.
WA reference: 117881

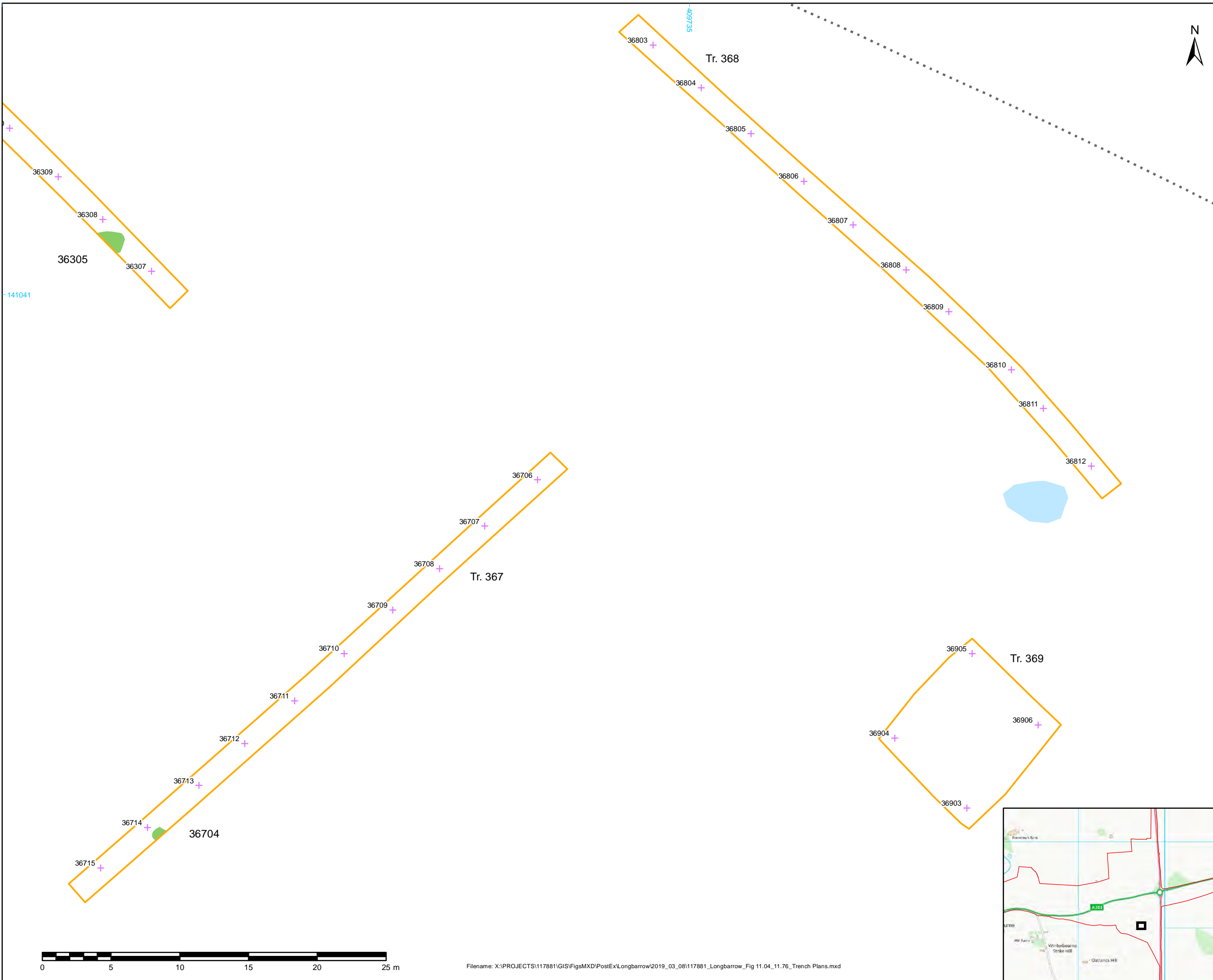
Scale @ A3
1:250

THIS DOCUMENT HAS BEEN PREPARED PURSUANT TO AND SUBJECT TO THE TERMS OF AECOM'S APPOINTMENT BY ITS CLIENT. AECOM ACCEPTS NO LIABILITY FOR ANY USE OF THIS DOCUMENT OTHER THAN BY ITS ORIGINAL CLIENT OR FOLLOWING AECOM'S EXPRESS AGREEMENT TO SUCH USE, AND ONLY FOR THE PURPOSES FOR WHICH IT WAS PREPARED AND PROVIDED.

Highways England
Temple Quay House
2 Temple Quay
Bristol
BS1 6PN

AECOM + mace + WSP

Drawing Number	Highways England PIN	Originator	Volume	Rev



NOTES / LEGEND

Legend

- DCO boundary
- Evaluation area
- + Ploughsoil sample point
- Survey data
- Base of trench
- Tree throws/natural features
- Interpretation of geophysics
- Possible Archaeology

OS Basemapping:
© Crown copyright and database rights 2017 Ordnance Survey 100030649.

Revision Details	By	Date	Suffix

Purpose of issue
Archaeological mitigation

Client
Highways England

Working on behalf of

Project Title
A303 Longbarrow project ref: 117881

Drawing Title
Figure 11.39: Results, trenches 367-369

Designed RM/RG	Drawn RM/RG	Checked	Approved	Date 11/03/2019
-------------------	----------------	---------	----------	--------------------

Internal Project No.
WA reference: 117881

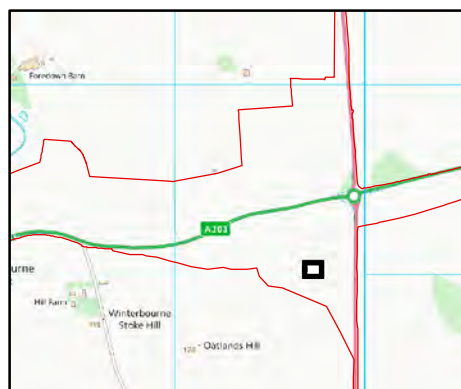
Scale @ A3
1:250

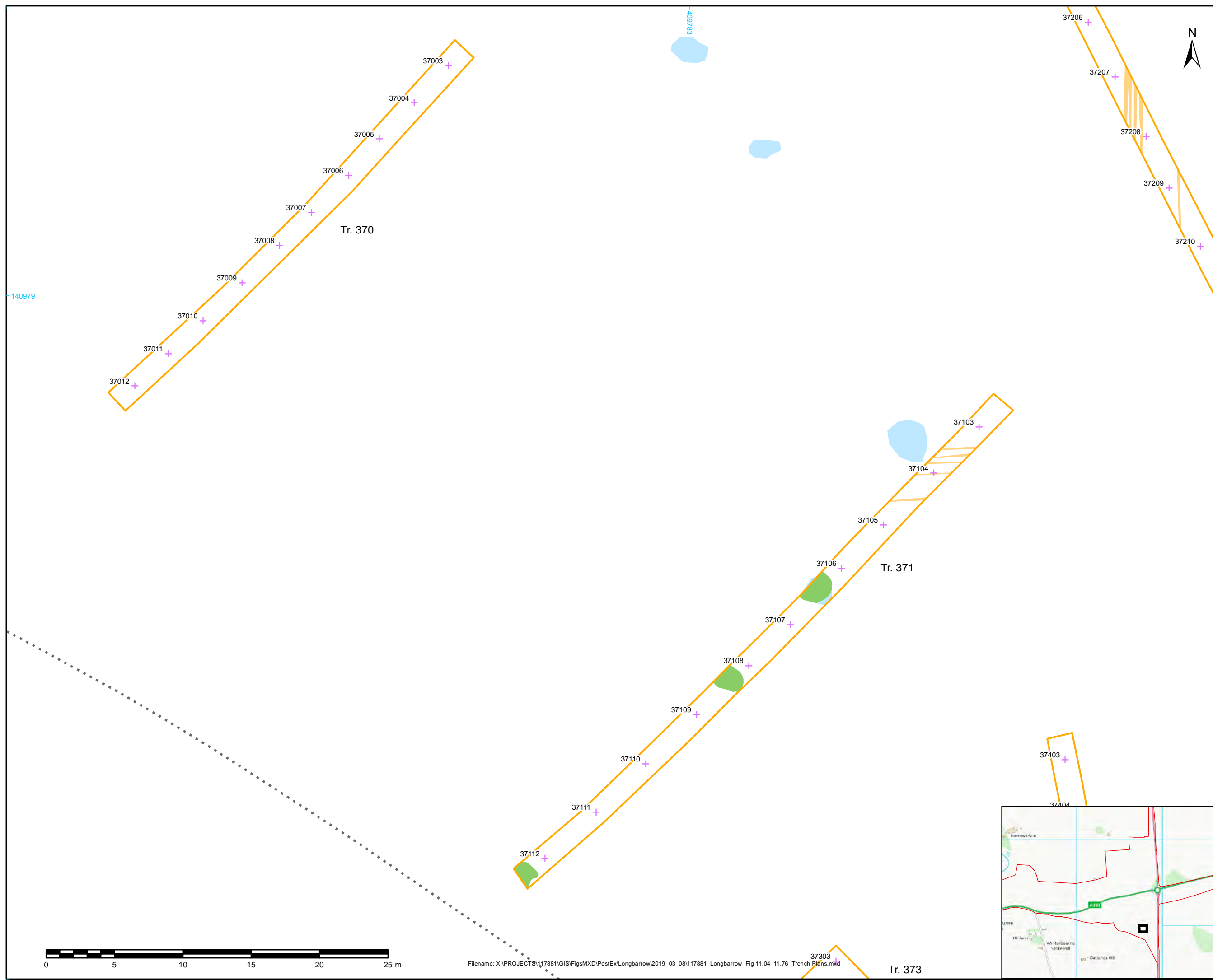
THIS DOCUMENT HAS BEEN PREPARED PURSUANT TO AND SUBJECT TO THE TERMS OF AECOM'S APPOINTMENT BY ITS CLIENT. AECOM ACCEPTS NO LIABILITY FOR ANY USE OF THIS DOCUMENT OTHER THAN BY ITS ORIGINAL CLIENT OR FOLLOWING AECOM'S EXPRESS AGREEMENT TO SUCH USE, AND ONLY FOR THE PURPOSES FOR WHICH IT WAS PREPARED AND PROVIDED.

Highways England
Temple Quay House
2 Temple Quay
Bristol
BS1 6PN

AECOM + mace + WSP

Drawing Number Highways England PIN	Originator	Volume	Rev
Location	Type	Role	Number





NOTES / LEGEND

- Legend**
- DCO boundary
 - Evaluation area
 - + Ploughsoil sample point
 - Survey data
 - Base of trench
 - Tree throws/natural features
 - Plough scar
 - Interpretation of geophysics
 - Possible Archaeology

OS Basemapping:
© Crown copyright and database rights 2017 Ordnance Survey 100030649.

Revision Details		By	Date	Suffix

Purpose of issue
Archaeological mitigation

Client
Highways England

Working on behalf of

Project Title
A303 Longbarrow project ref: 117881

Drawing Title
Figure 11.40: Results, trenches 370 & 371

Designed	Drawn	Checked	Approved	Date
RM/RG	RM/RG			11/03/2019

Internal Project No.
WA reference: 117881

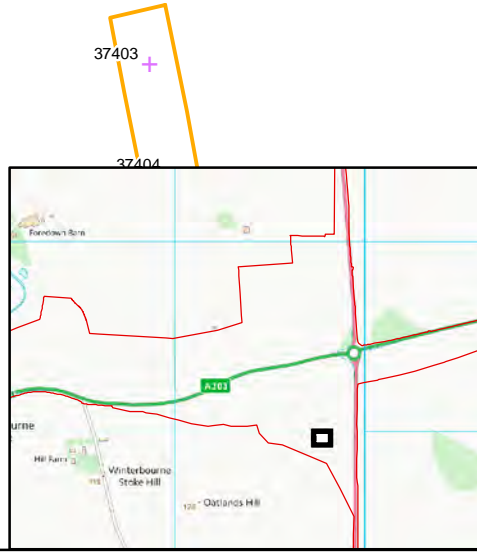
Scale @ A3
1:250

THIS DOCUMENT HAS BEEN PREPARED PURSUANT TO AND SUBJECT TO THE TERMS OF AECOM'S APPOINTMENT BY ITS CLIENT. AECOM ACCEPTS NO LIABILITY FOR ANY USE OF THIS DOCUMENT OTHER THAN BY ITS ORIGINAL CLIENT OR FOLLOWING AECOM'S EXPRESS AGREEMENT TO SUCH USE, AND ONLY FOR THE PURPOSES FOR WHICH IT WAS PREPARED AND PROVIDED.

Highways England
Temple Quay House
2 Temple Quay
Bristol
BS1 6PN

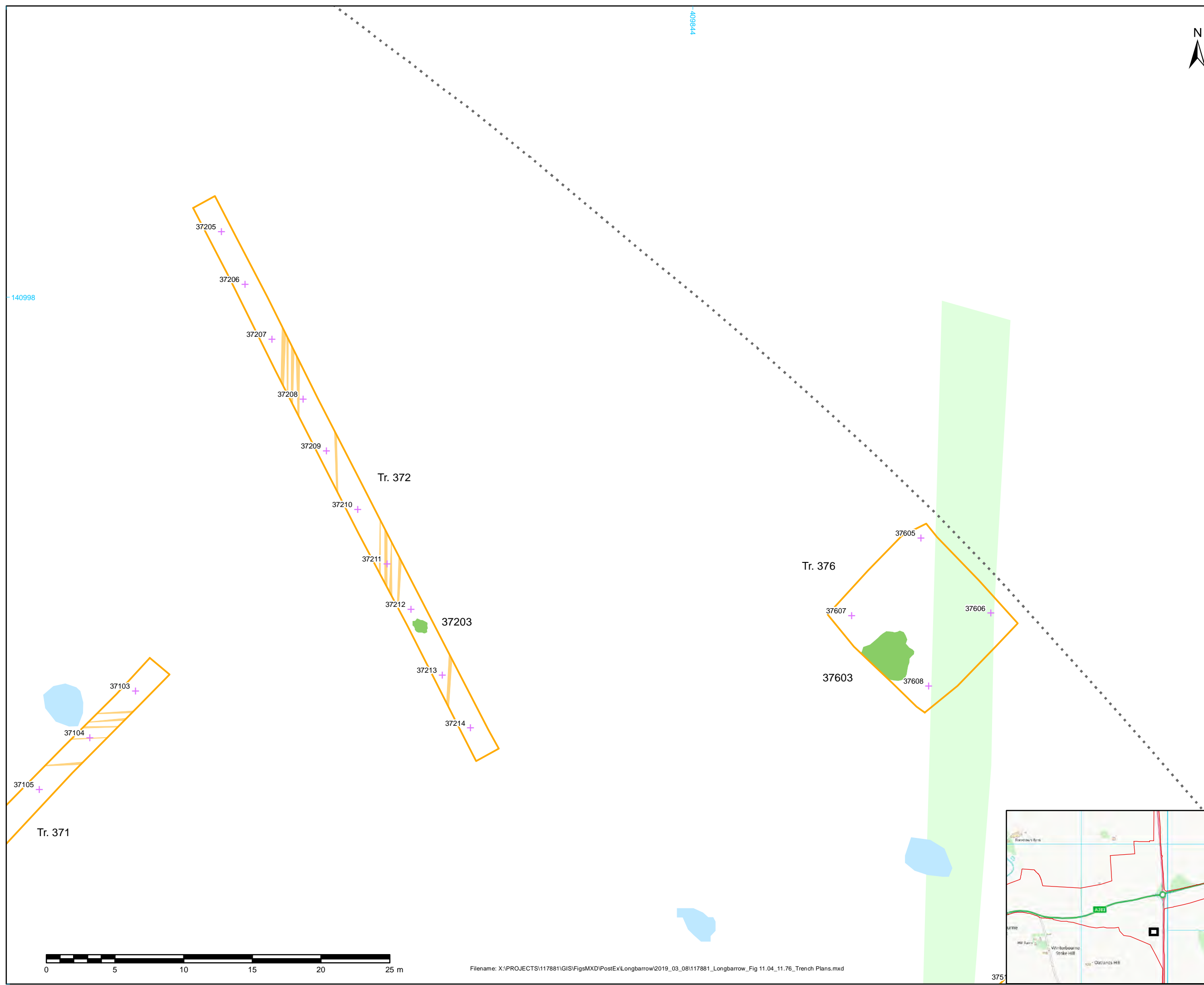
AECOM + mace + WSP

Drawing Number	Highways England PIN	Originator	Volume	Rev



Filename: X:\PROJECTS\117881\GIS\Figs\MXD\PostEx\Longbarrow\2019_03_08\117881_Longbarrow_Fig 11.04_11.76_Trench Plans.mxd

Tr. 373



NOTES / LEGEND

Legend

- DCO boundary
- Evaluation area
- + Ploughsoil sample point
- Survey data
- Base of trench
- Tree throws/natural features
- Plough scar
- Interpretation of geophysics
- Possible Archaeology
- Features shown on National Mapping Programme

OS Basemapping:
© Crown copyright and database rights 2017 Ordnance Survey 100030649.

Revision Details	By	Check	Date	Suffix

Purpose of issue
Archaeological mitigation

Client
Highways England

Working on behalf of

Project Title
A303 Longbarrow project ref: 117881

Drawing Title
Figure 11.41: Results, trenches 372 & 376

Designed RMRG	Drawn RMRG	Checked	Approved	Date 11/03/2019

Internal Project No.
WA reference: 117881

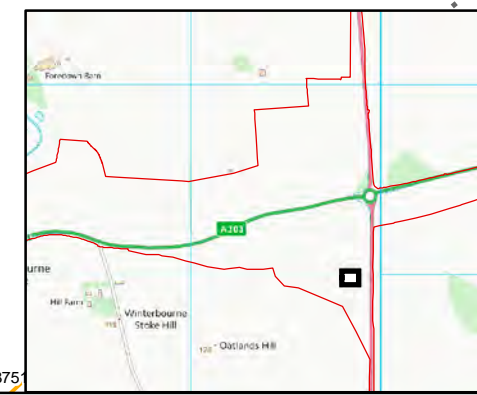
Scale @ A3
1:250

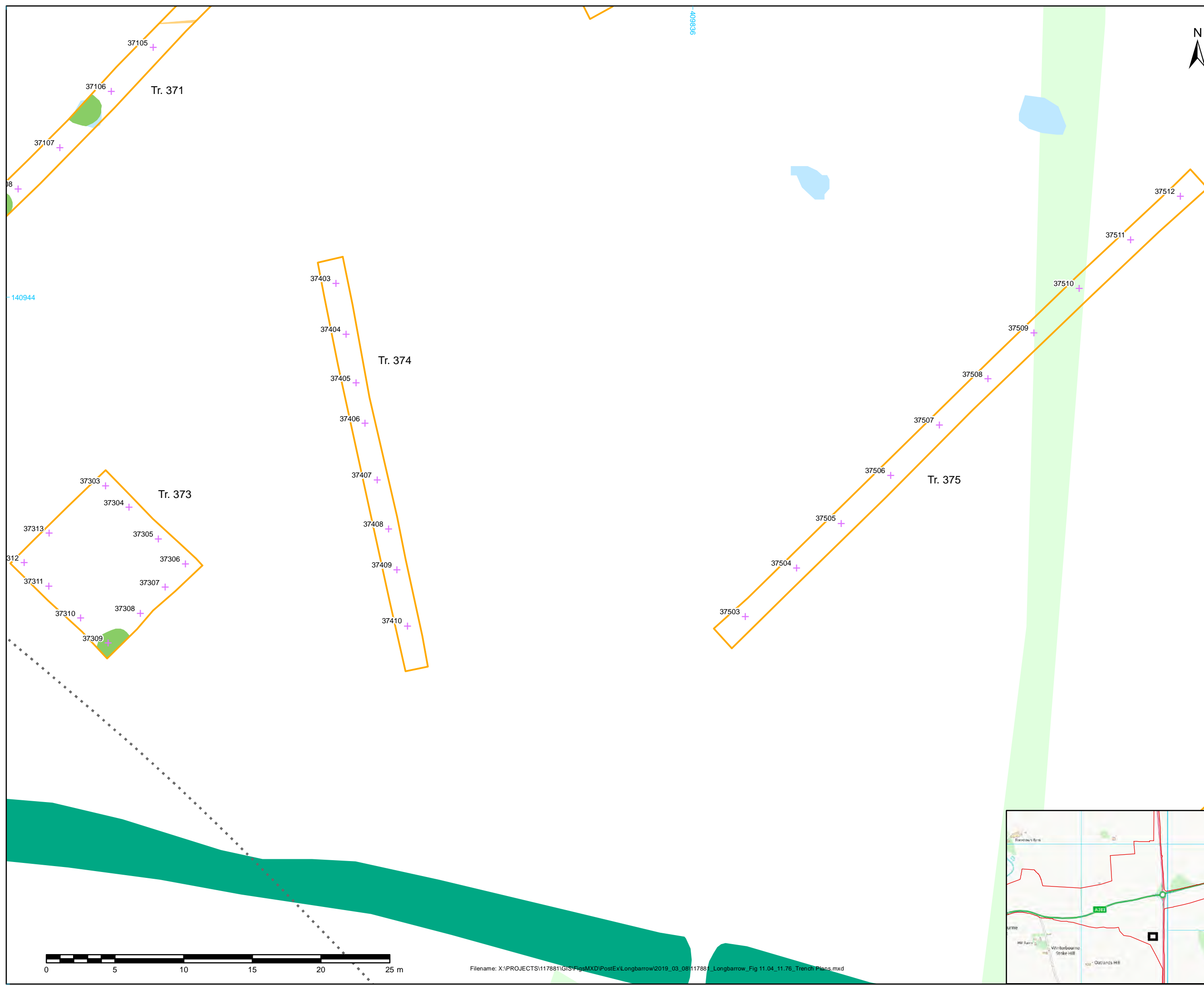
THIS DOCUMENT HAS BEEN PREPARED PURSUANT TO AND SUBJECT TO THE TERMS OF AECOM'S APPOINTMENT BY ITS CLIENT. AECOM ACCEPTS NO LIABILITY FOR ANY USE OF THIS DOCUMENT OTHER THAN BY ITS ORIGINAL CLIENT OR FOLLOWING AECOM'S EXPRESS AGREEMENT TO SUCH USE, AND ONLY FOR THE PURPOSES FOR WHICH IT WAS PREPARED AND PROVIDED.

Highways England
Temple Quay House
2 Temple Quay
Bristol
BS1 6PN

AECOM + mace + WSP

Drawing Number Highways England PIN	Originator	Volume	Rev





NOTES / LEGEND

Legend

- DCO boundary
- Evaluation area
- Ploughsoil sample point
- Survey data
- Base of trench
- Tree throws/natural features
- Plough scar
- Interpretation of geophysics
- Archaeology
- Possible Archaeology
- Features shown on National Mapping Programme

OS Basemapping:
© Crown copyright and database rights 2017 Ordnance Survey 100030649.

Revision Details		By	Date	Suffix
		Check		

Purpose of issue
Archaeological mitigation

Client
Highways England

Working on behalf of
highways england

Project Title
A303 Longbarrow project ref: 117881

Drawing Title
Figure 11.42: Results, trenches 373-375

Designed RMRG	Drawn RMRG	Checked	Approved	Date
				11/03/2019

Internal Project No.
WA reference: 117881

Scale @ A3
1:250

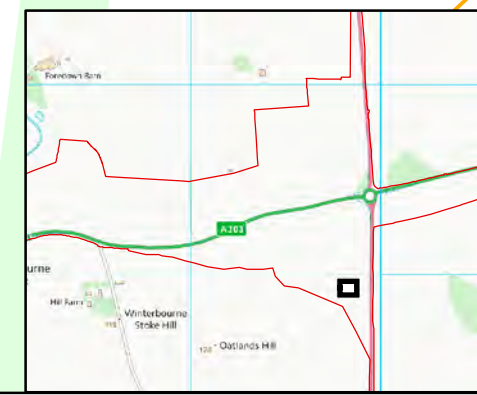
THIS DOCUMENT HAS BEEN PREPARED PURSUANT TO AND SUBJECT TO THE TERMS OF AECOM'S APPOINTMENT BY ITS CLIENT. AECOM ACCEPTS NO LIABILITY FOR ANY USE OF THIS DOCUMENT OTHER THAN BY ITS ORIGINAL CLIENT OR FOLLOWING AECOM'S EXPRESS AGREEMENT TO SUCH USE, AND ONLY FOR THE PURPOSES FOR WHICH IT WAS PREPARED AND PROVIDED.

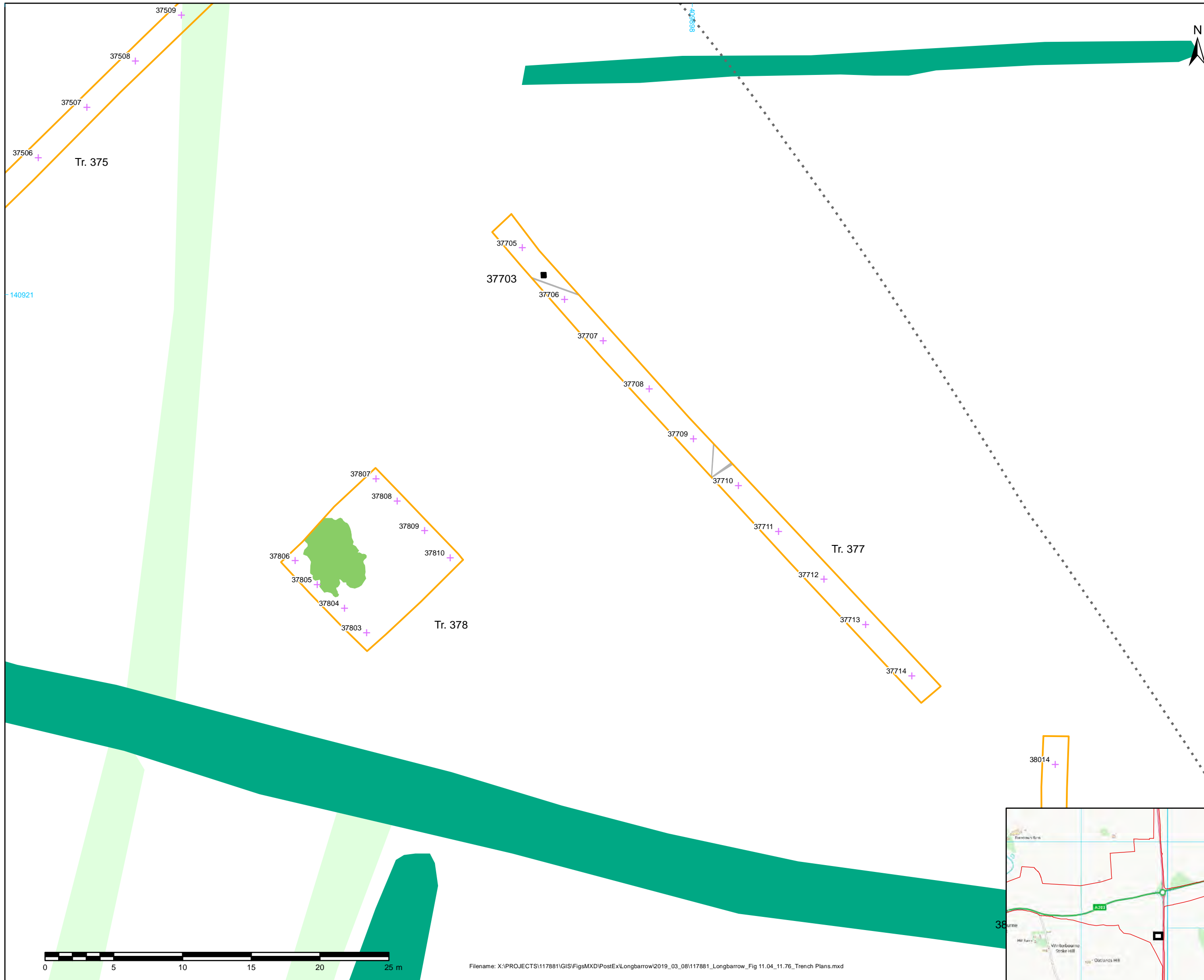
Highways England
Temple Quay House
2 Temple Quay
Bristol
BS1 6PN

AmW
AECOM + mace + WSP

Drawing Number	Originator	Volume	Rev
Highways England PIN			

Location	Type	Role	Number





NOTES / LEGEND

- Legend**
- DCO boundary
 - Evaluation area
 - + Ploughsoil sample point
 - Survey data**
 - Base of trench
 - Archaeology
 - Tree throws/natural features
 - Disturbance
 - Interpretation of geophysics**
 - Archaeology
 - Features shown on National Mapping Programme

OS Basemapping:
© Crown copyright and database rights 2017 Ordnance Survey 100030649.

Revision Details		By	Date	Suffix
		Check		

Purpose of issue
Archaeological mitigation

Client
Highways England

Working on behalf of

Project Title
A303 Longbarrow project ref: 117881

Drawing Title
Figure 11.43: Results, trenches 377 & 378

Designed RMRG	Drawn RMRG	Checked	Approved	Date
				11/03/2019

Internal Project No.
WA reference: 117881

Scale @ A3
1:250

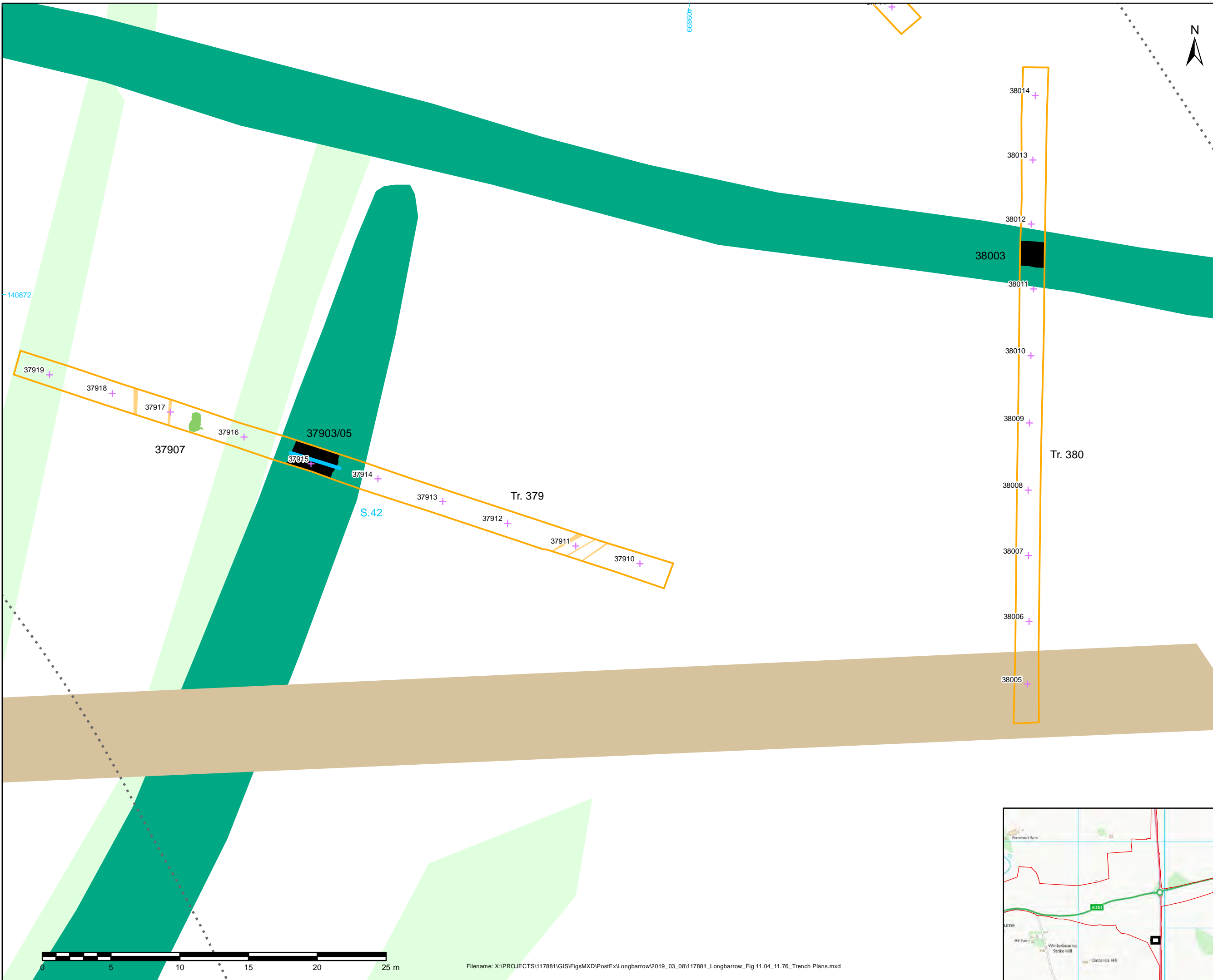
THIS DOCUMENT HAS BEEN PREPARED PURSUANT TO AND SUBJECT TO THE TERMS OF AECOM'S APPOINTMENT BY ITS CLIENT. AECOM ACCEPTS NO LIABILITY FOR ANY USE OF THIS DOCUMENT OTHER THAN BY ITS ORIGINAL CLIENT OR FOLLOWING AECOM'S EXPRESS AGREEMENT TO SUCH USE, AND ONLY FOR THE PURPOSES FOR WHICH IT WAS PREPARED AND PROVIDED.

Highways England
Temple Quay House
2 Temple Quay
Bristol
BS1 6PN

AECOM + mace + WSP

Drawing Number	Highways England PIN	Originator	Volume	Rev

Location | Type | Role | Number



NOTES / LEGEND

Legend

- DCO boundary
- Evaluation area
- Ploughsoil sample point

Survey data

- Base of trench
- Archaeology
- Tree throws/natural features
- Plough scar

Interpretation of geophysics

- Archaeology
- Former Field Boundary
- Features shown on National Mapping Programme

OS Basemapping:
© Crown copyright and database rights 2017 Ordnance Survey 100030649.

Revision Details		By	Date	Suffix
		Check		

Purpose of issue
Archaeological mitigation

Client
Highways England

Working on behalf of
highways england

Project Title
A303 Longbarrow project ref: 117881

Drawing Title
Figure 11.44: Results, trenches 379 & 380

Designed	Drawn	Checked	Approved	Date
RM/RG	RM/RG			11/03/2019

Internal Project No.
WA reference: 117881

Scale @ A3
1:250

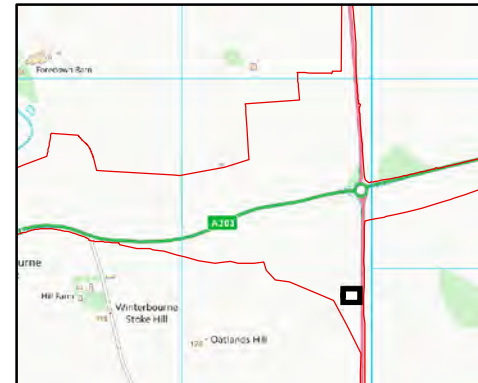
THIS DOCUMENT HAS BEEN PREPARED PURSUANT TO AND SUBJECT TO THE TERMS OF AECOM'S APPOINTMENT BY ITS CLIENT. AECOM ACCEPTS NO LIABILITY FOR ANY USE OF THIS DOCUMENT OTHER THAN BY ITS ORIGINAL CLIENT OR FOLLOWING AECOM'S EXPRESS AGREEMENT TO SUCH USE, AND ONLY FOR THE PURPOSES FOR WHICH IT WAS PREPARED AND PROVIDED.

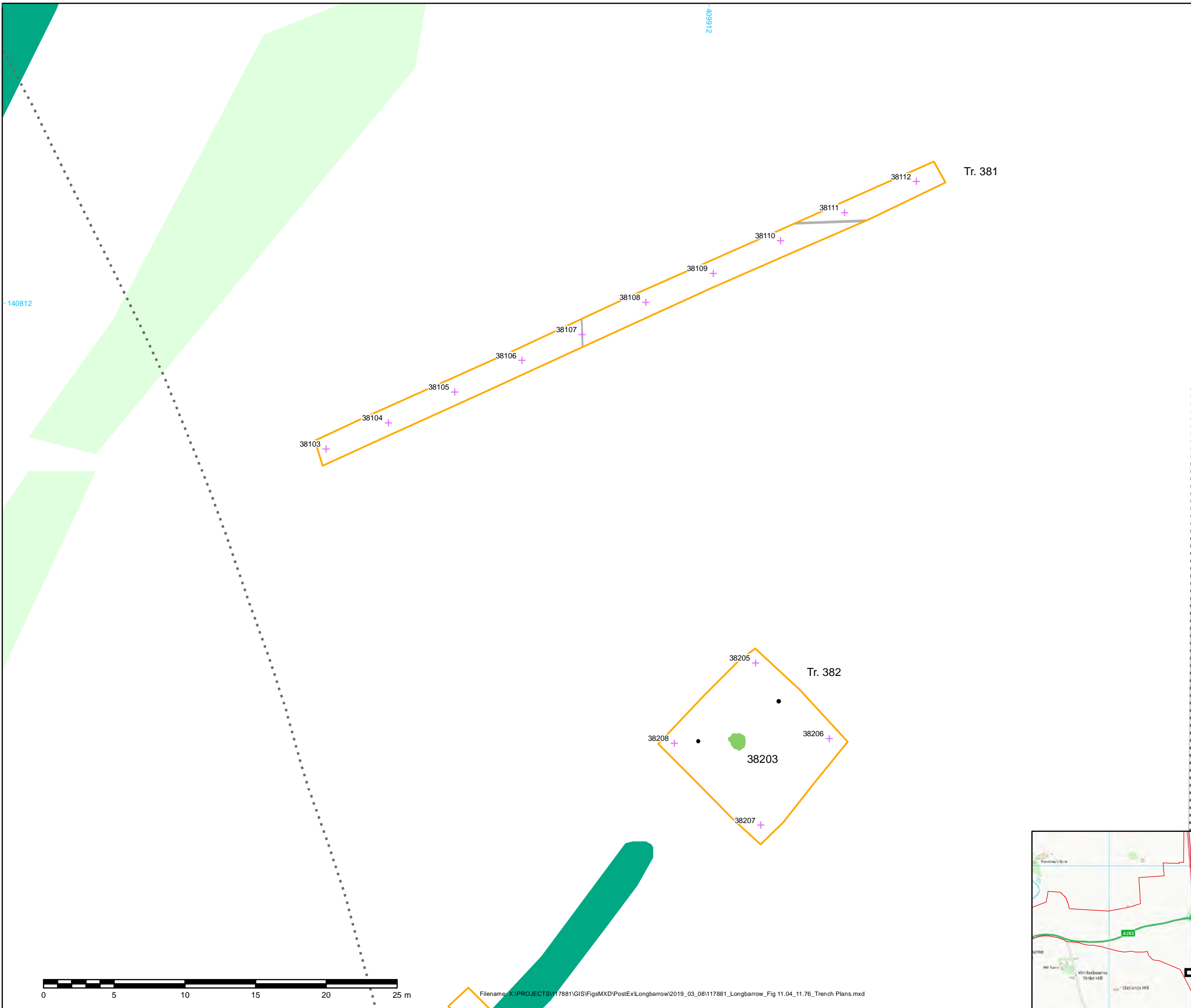
Highways England
Temple Quay House
2 Temple Quay
Bristol
BS1 6PN

AmW
AECOM + mace + WSP

Drawing Number	Originator	Volume	Rev
Highways England PIN			

Location | Type | Role | Number





NOTES / LEGEND

Legend

- DCO boundary
- Evaluation area
- + Ploughsoil sample point

Survey data

- Base of trench
- Archaeology
- Tree throws/natural features
- Disturbance

Interpretation of geophysics

- Archaeology
- Features shown on National Mapping Programme

OS Basemapping:
© Crown copyright and database rights 2017 Ordnance Survey 100030649.

Revision Details	By	Check	Date	Suffix

Purpose of issue
Archaeological mitigation

Client
Highways England

Working on behalf of

Project Title
A303 Longbarrow project ref: 117881

Drawing Title
Figure 11.45: Results, trenches 381 & 382

Designed RMRG	Drawn RMRG	Checked	Approved	Date
				11/03/2019

Internal Project No.
WA reference: 117881

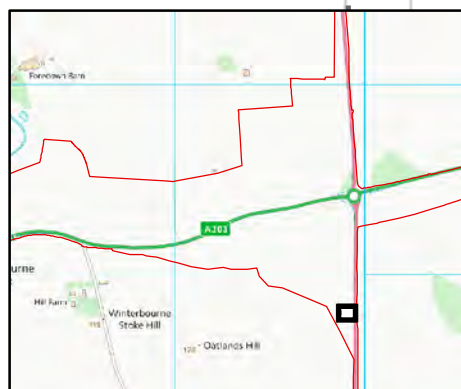
Scale @ A3
1:250

THIS DOCUMENT HAS BEEN PREPARED PURSUANT TO AND SUBJECT TO THE TERMS OF AECOM'S APPOINTMENT BY ITS CLIENT. AECOM ACCEPTS NO LIABILITY FOR ANY USE OF THIS DOCUMENT OTHER THAN BY ITS ORIGINAL CLIENT OR FOLLOWING AECOM'S EXPRESS AGREEMENT TO SUCH USE, AND ONLY FOR THE PURPOSES FOR WHICH IT WAS PREPARED AND PROVIDED.

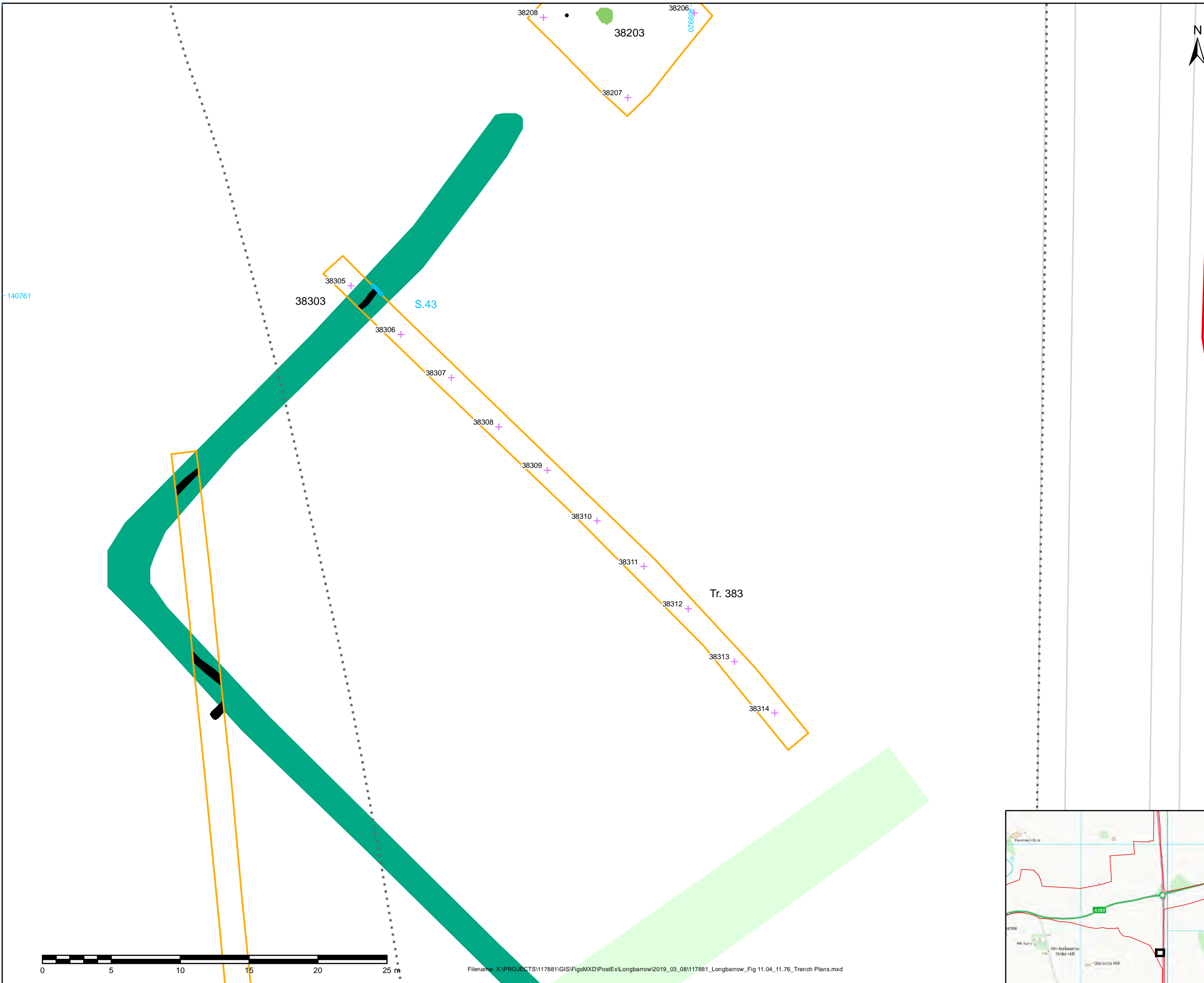
Highways England
Temple Quay House
2 Temple Quay
Bristol
BS1 6PN

AECOM + mace + WSP

Drawing Number	Highways England PIN	Originator	Volume	Rev



Filename: X:\PROJECTS\117881\GIS\Figs\MXD\PostEx\Longbarrow\2019_03_08\117881_Longbarrow_Fig 11.04_11.76_Trench Plans.mxd



NOTES / LEGEND

- Legend**
- DCO boundary
 - Evaluation area
 - + Ploughsoil sample point
 - Survey data
 - Base of trench
 - Archaeology
 - Tree throws/natural features
 - Interpretation of geophysics
 - Archaeology
 - Features shown on National Mapping Programme

OS Basemapping:
© Crown copyright and database rights 2017 Ordnance Survey 100030649.

Revision Details	By	Date	Suffix

Purpose of issue
Archaeological mitigation

Client
Highways England

Working on behalf of

Project Title
A303 Longbarrow project ref: 117881

Drawing Title
Figure 11.46: Results, trench 383

Designed RMRG	Drawn RMRG	Checked	Approved	Date
				11/03/2019

Internal Project No.
WA reference: 117881

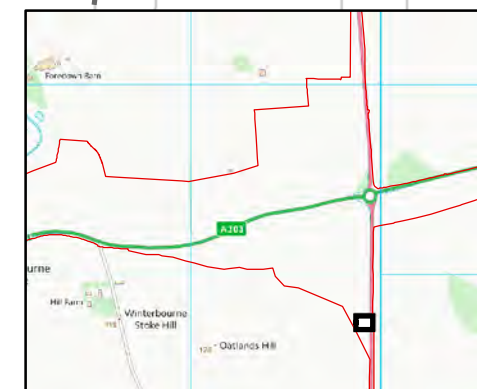
Scale @ A3
1:250

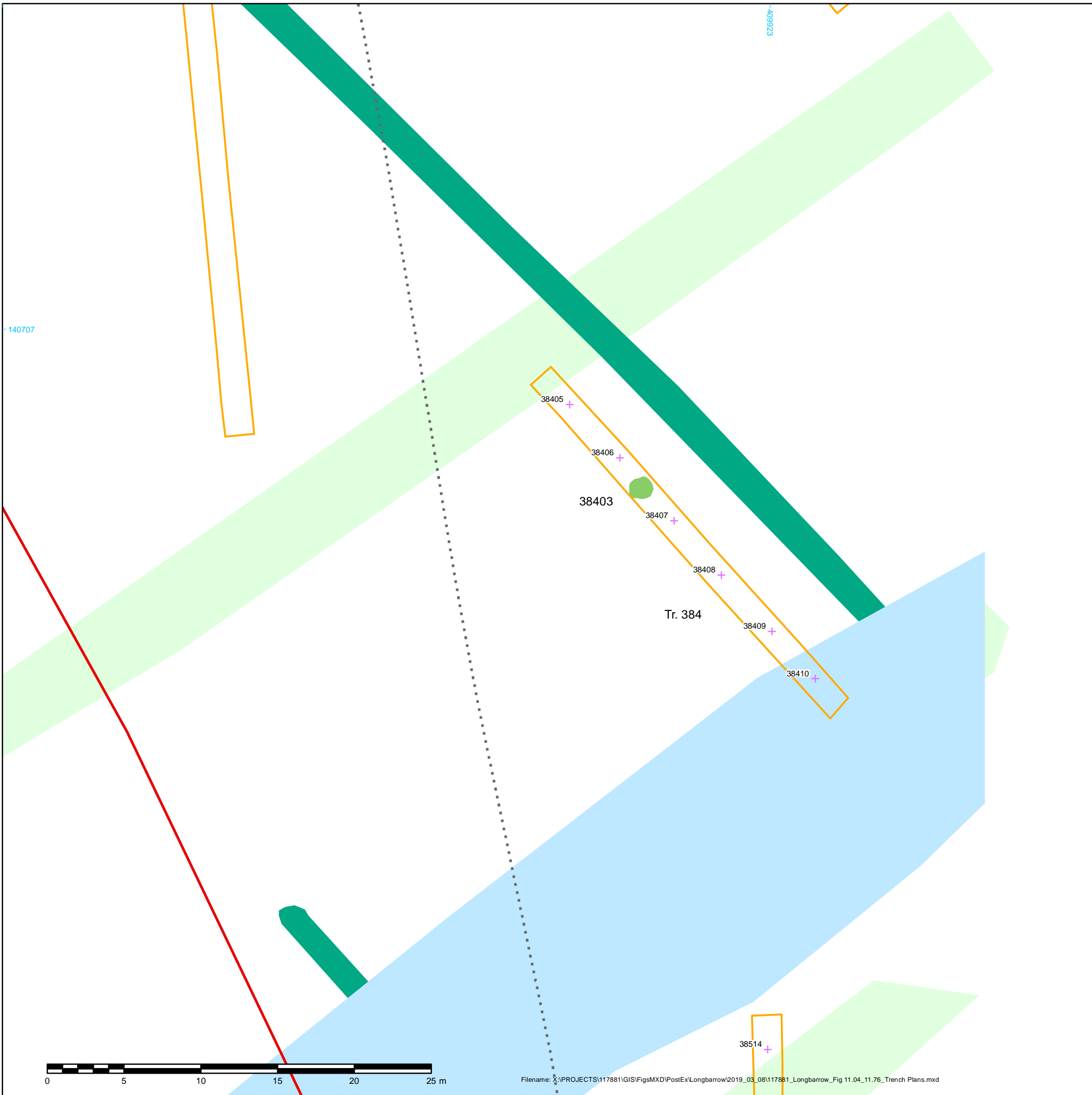
THIS DOCUMENT HAS BEEN PREPARED PURSUANT TO AND SUBJECT TO THE TERMS OF AECOM'S APPOINTMENT BY ITS CLIENT. AECOM ACCEPTS NO LIABILITY FOR ANY USE OF THIS DOCUMENT OTHER THAN BY ITS ORIGINAL CLIENT OR FOLLOWING AECOM'S EXPRESS AGREEMENT TO SUCH USE, AND ONLY FOR THE PURPOSES FOR WHICH IT WAS PREPARED AND PROVIDED.

Highways England
Temple Quay House
2 Temple Quay
Bristol
BS1 6PN

AECOM + mace + WSP

Drawing Number	Highways England PIN	Originator	Volume	Rev





Filename: X:\PROJECTS\117881\GIS\Figs\MXD\PostEx\Longbarrow\2019_03_08\117881_Longbarrow_Fig 11.04_11.76_Trench Plans.mxd



NOTES / LEGEND

Legend

- DCO boundary
- Evaluation area
- + Ploughsoil sample point
- Survey data
- Base of trench
- Tree throws/natural features
- Interpretation of geophysics
- Archaeology
- Possible Archaeology
- Features shown on National Mapping Programme

OS Basemapping:
© Crown copyright and database rights 2017 Ordnance Survey 100030649.

Revision Details			
By	Check	Date	Suffix

Purpose of issue
Archaeological mitigation

Client
Highways England

Working on behalf of

Project Title
A303 Longbarrow project ref: 117881

Drawing Title
Figure 11.47: Results, trench 384

Designed RMRG	Drawn RMRG	Checked	Approved	Date
				11/03/2019

Internal Project No.
WA reference: 117881

Scale @ A3
1:250

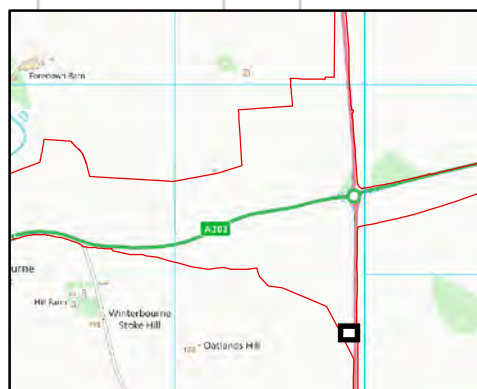
THIS DOCUMENT HAS BEEN PREPARED PURSUANT TO AND SUBJECT TO THE TERMS OF AECOM'S APPOINTMENT BY ITS CLIENT. AECOM ACCEPTS NO LIABILITY FOR ANY USE OF THIS DOCUMENT OTHER THAN BY ITS ORIGINAL CLIENT OR FOLLOWING AECOM'S EXPRESS AGREEMENT TO SUCH USE, AND ONLY FOR THE PURPOSES FOR WHICH IT WAS PREPARED AND PROVIDED.

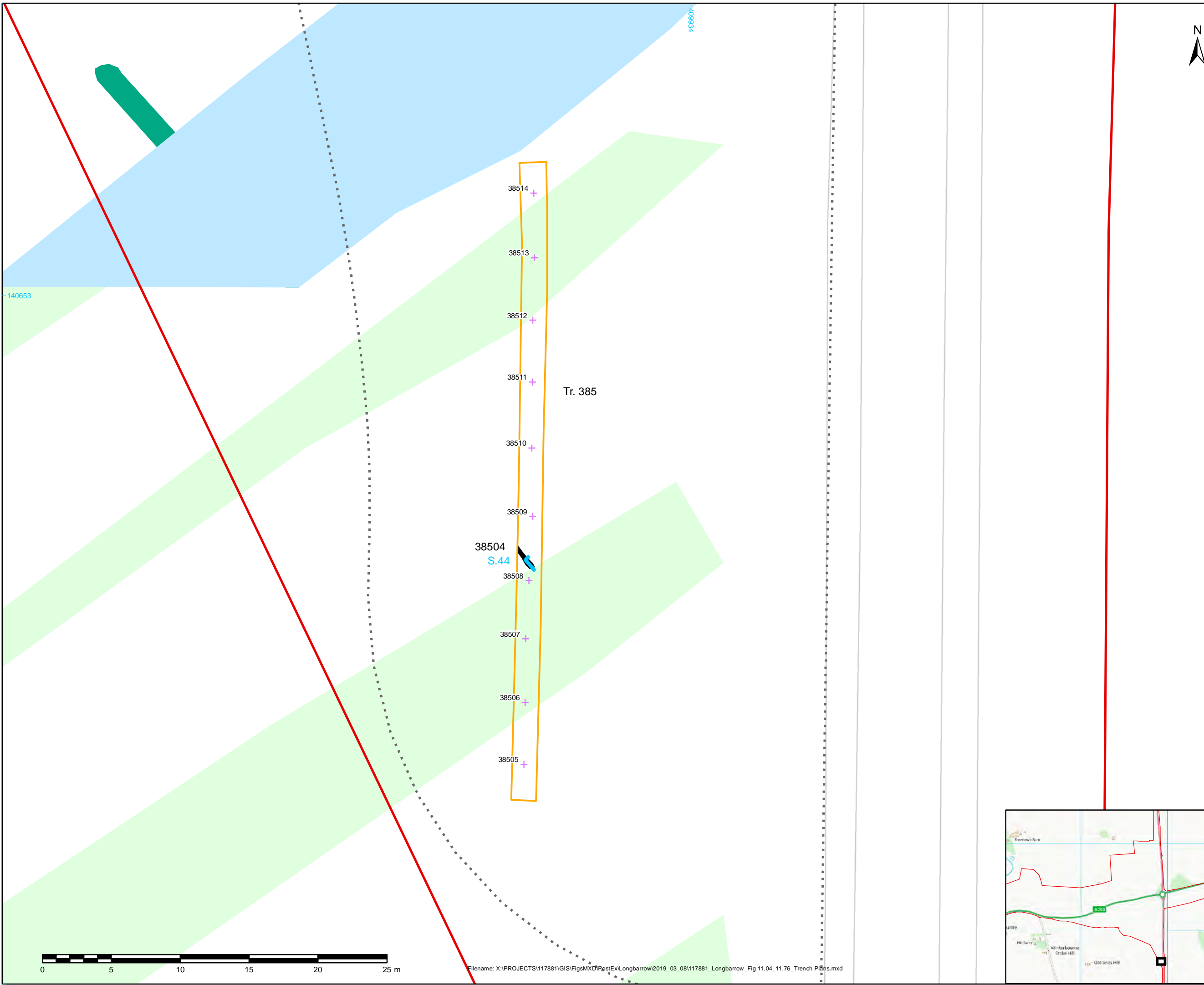
Highways England
Temple Quay House
2 Temple Quay
Bristol
BS1 6PN

AECOM + mace + WSP

Drawing Number	Highways England PIN	Originator	Volume	Rev

Location	Type	Role	Number





NOTES / LEGEND



Legend

- DCO boundary
- Evaluation area
- + Ploughsoil sample point
- Survey data
- Base of trench
- Archaeology
- Interpretation of geophysics
- Archaeology
- Possible Archaeology
- Features shown on National Mapping Programme

OS Basemapping:
© Crown copyright and database rights 2017 Ordnance Survey 100030649.

Revision Details	By	Date	Suffix

Purpose of issue
Archaeological mitigation

Client
Highways England

Working on behalf of

Project Title
A303 Longbarrow project ref: 117881

Drawing Title
Figure 11.48: Results, trench 385

Designed	Drawn	Checked	Approved	Date
RM/RG	RM/RG			11/03/2019

Internal Project No.
WA reference: 117881

Scale @ A3
1:250

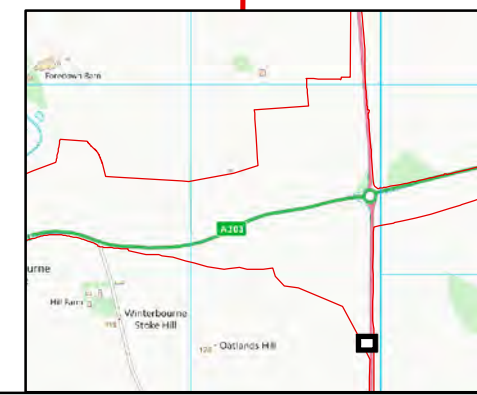
THIS DOCUMENT HAS BEEN PREPARED PURSUANT TO AND SUBJECT TO THE TERMS OF AECOM'S APPOINTMENT BY ITS CLIENT. AECOM ACCEPTS NO LIABILITY FOR ANY USE OF THIS DOCUMENT OTHER THAN BY ITS ORIGINAL CLIENT OR FOLLOWING AECOM'S EXPRESS AGREEMENT TO SUCH USE, AND ONLY FOR THE PURPOSES FOR WHICH IT WAS PREPARED AND PROVIDED.

Highways England
Temple Quay House
2 Temple Quay
Bristol
BS1 6PN

AECOM + mace + WSP

Drawing Number	Originator	Volume	Rev
Highways England PIN			

Location	Type	Role	Number





Legend

- DCO boundary
- Evaluation area
- + Ploughsoil sample point
- Survey data**
- Base of trench
- Tree throws/natural features
- Tree throws/natural features
- Interpretation of geophysics**
- Modern Service
- Possible Archaeology
- Superficial Geology

OS Basemapping:
© Crown copyright and database rights 2017 Ordnance Survey 100030649.

Revision Details	By	Date	Suffix

Purpose of issue
Archaeological mitigation

Client
Highways England

Working on behalf of

Project Title
A303 Longbarrow project ref: 117881

Drawing Title
Figure 11.49: Results, trench 401

Designed	Drawn	Checked	Approved	Date
RM/RG	RM/RG			11/03/2019

Internal Project No.
WA reference: 117881

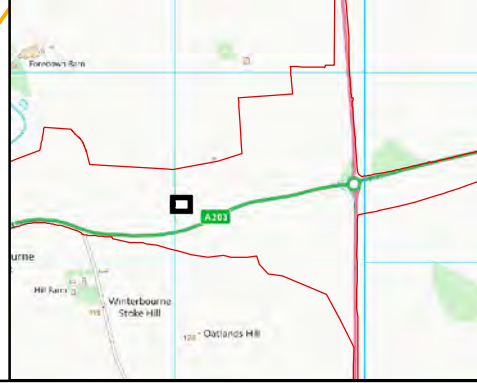
Scale @ A3
1:250

THIS DOCUMENT HAS BEEN PREPARED PURSUANT TO AND SUBJECT TO THE TERMS OF AECOM'S APPOINTMENT BY ITS CLIENT. AECOM ACCEPTS NO LIABILITY FOR ANY USE OF THIS DOCUMENT OTHER THAN BY ITS ORIGINAL CLIENT OR FOLLOWING AECOM'S EXPRESS AGREEMENT TO SUCH USE, AND ONLY FOR THE PURPOSES FOR WHICH IT WAS PREPARED AND PROVIDED.

Highways England
Temple Quay House
2 Temple Quay
Bristol
BS1 6PN

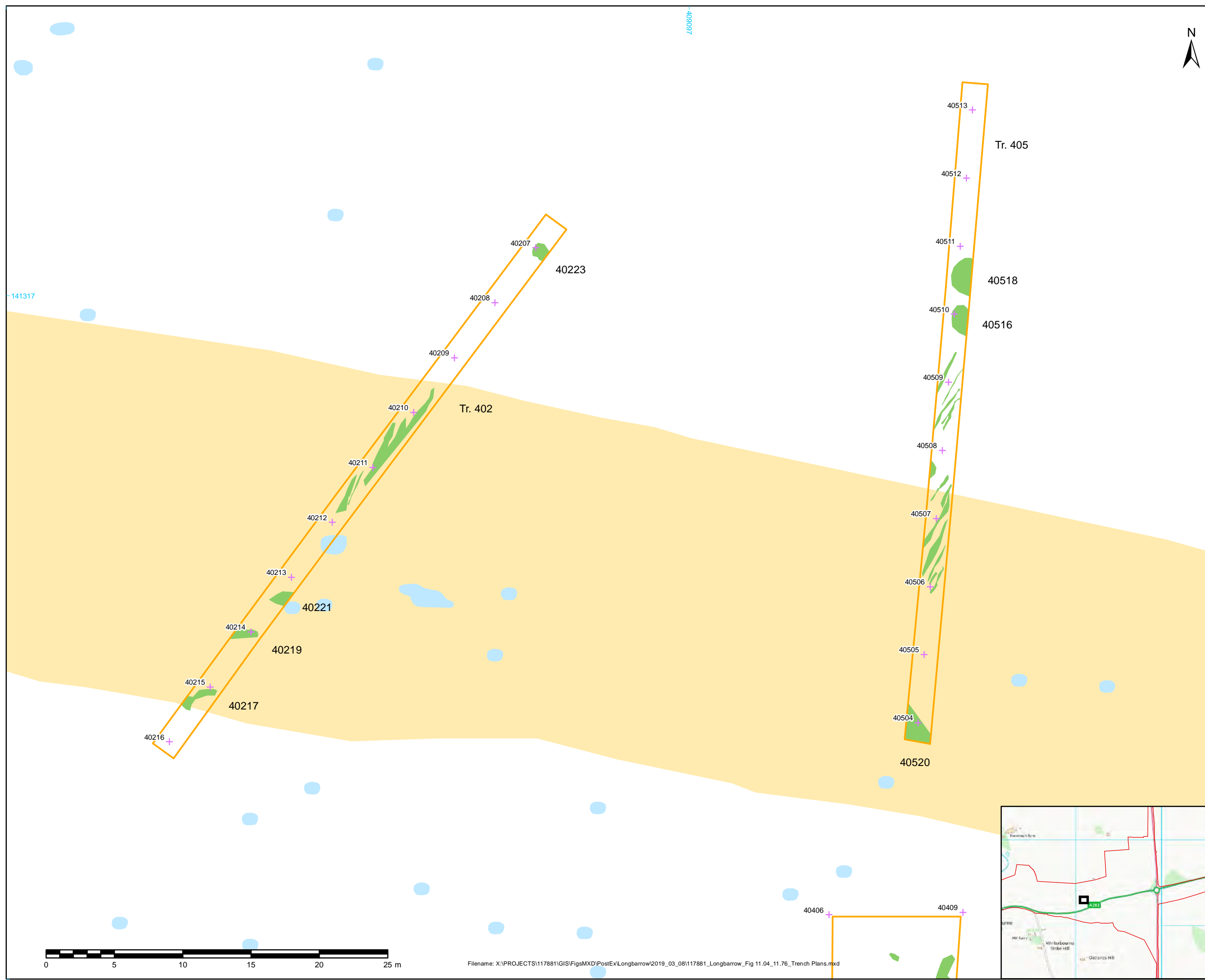
AECOM + mace + WSP

Drawing Number	Originator	Volume	Rev
Highways England PIN			



-141323

-409038



NOTES / LEGEND

Legend

- DCO boundary
- Evaluation area
- Ploughsoil sample point

Survey data

- Base of trench
- Tree throws/natural features
- Tree throws/natural features

Interpretation of geophysics

- Possible Archaeology
- Superficial Geology

OS Basemapping:
© Crown copyright and database rights 2017 Ordnance Survey 100030649.

Revision Details		By	Date	Suffix

Purpose of issue
Archaeological mitigation

Client
Highways England

Working on behalf of
highways england

Project Title
A303 Longbarrow project ref: 117881

Drawing Title
Figure 11.50: Results, trenches 402 & 405

Designed	Drawn	Checked	Approved	Date
RM/RG	RM/RG			11/03/2019

Internal Project No.
WA reference: 117881

Scale @ A3
1:250

THIS DOCUMENT HAS BEEN PREPARED PURSUANT TO AND SUBJECT TO THE TERMS OF AECOM'S APPOINTMENT BY ITS CLIENT. AECOM ACCEPTS NO LIABILITY FOR ANY USE OF THIS DOCUMENT OTHER THAN BY ITS ORIGINAL CLIENT OR FOLLOWING AECOM'S EXPRESS AGREEMENT TO SUCH USE, AND ONLY FOR THE PURPOSES FOR WHICH IT WAS PREPARED AND PROVIDED.

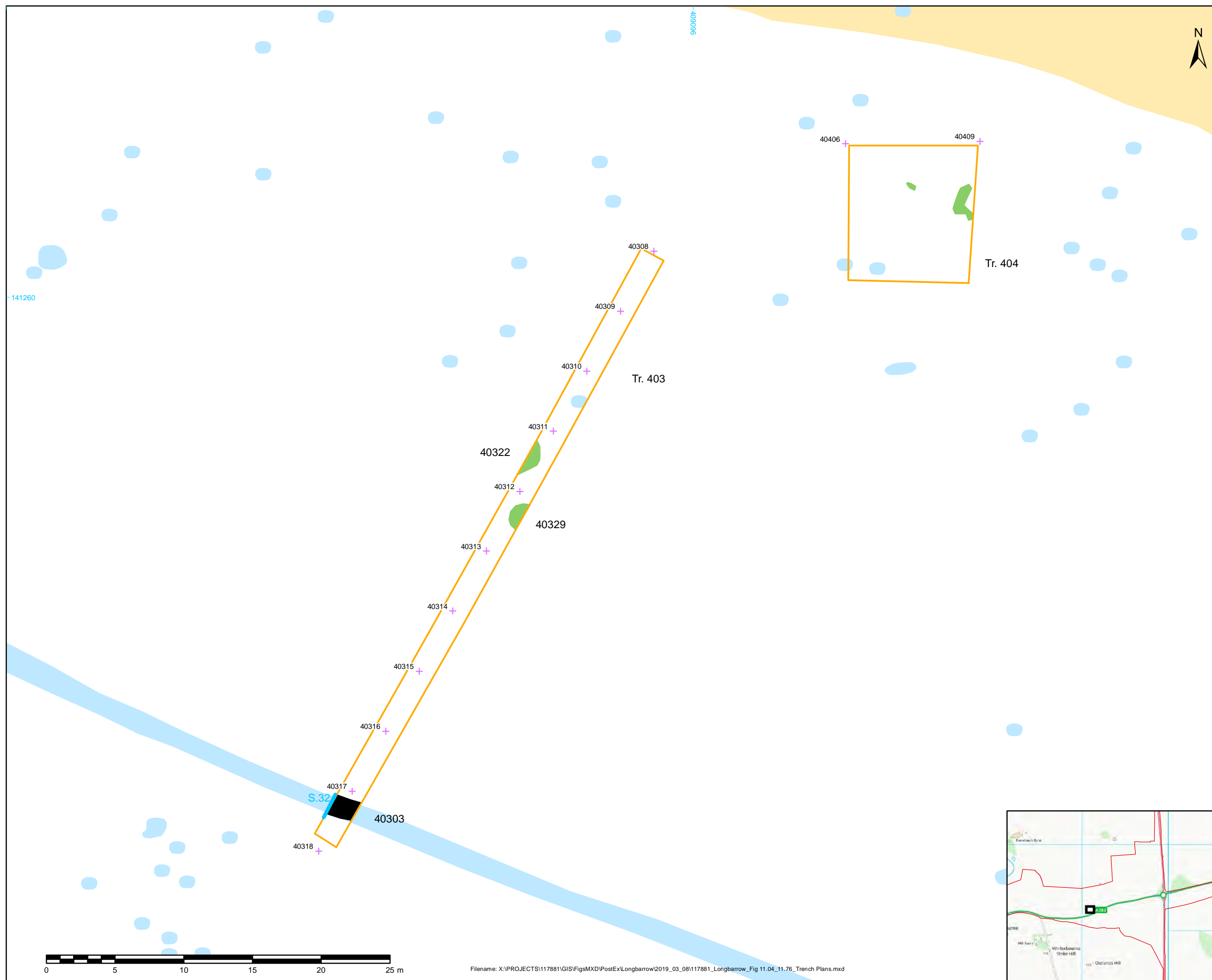
Highways England
Temple Quay House
2 Temple Quay
Bristol
BS1 6PN

AmW
AECOM + mace + WSP

Drawing Number	Highways England PIN	Originator	Volume	Rev

Location | Type | Role | Number

Filename: X:\PROJECTS\117881\GIS\Figs\MXD\PostEx\Longbarrow\2019_03_08\117881_Longbarrow_Fig 11.04_11.76_Trench Plans.mxd



NOTES / LEGEND

Legend

- DCO boundary
- Evaluation area
- Ploughsoil sample point
- Survey data
- Base of trench
- Archaeology
- Tree throws/natural features
- Interpretation of geophysics
- Possible Archaeology
- Superficial Geology

OS Basemapping:
© Crown copyright and database rights 2017 Ordnance Survey 100030649.

Revision Details	By	Check	Date	Suffix

Purpose of issue
Archaeological mitigation

Client
Highways England

Working on behalf of

Project Title
A303 Longbarrow project ref: 117881

Drawing Title
Figure 11.51: Results, trenches 403 & 404

Designed RMRG	Drawn RMRG	Checked	Approved	Date
				11/03/2019

Internal Project No.
WA reference: 117881

Scale @ A3
1:250

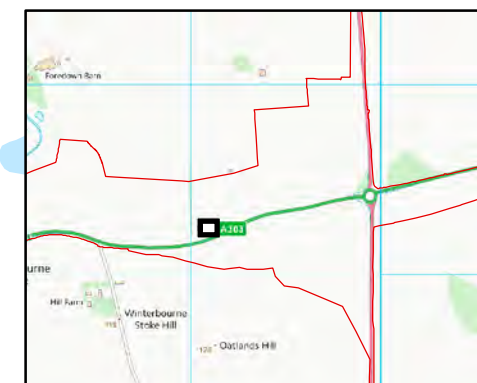
THIS DOCUMENT HAS BEEN PREPARED PURSUANT TO AND SUBJECT TO THE TERMS OF AECOM'S APPOINTMENT BY ITS CLIENT. AECOM ACCEPTS NO LIABILITY FOR ANY USE OF THIS DOCUMENT OTHER THAN BY ITS ORIGINAL CLIENT OR FOLLOWING AECOM'S EXPRESS AGREEMENT TO SUCH USE, AND ONLY FOR THE PURPOSES FOR WHICH IT WAS PREPARED AND PROVIDED.

Highways England
Temple Quay House
2 Temple Quay
Bristol
BS1 6PN

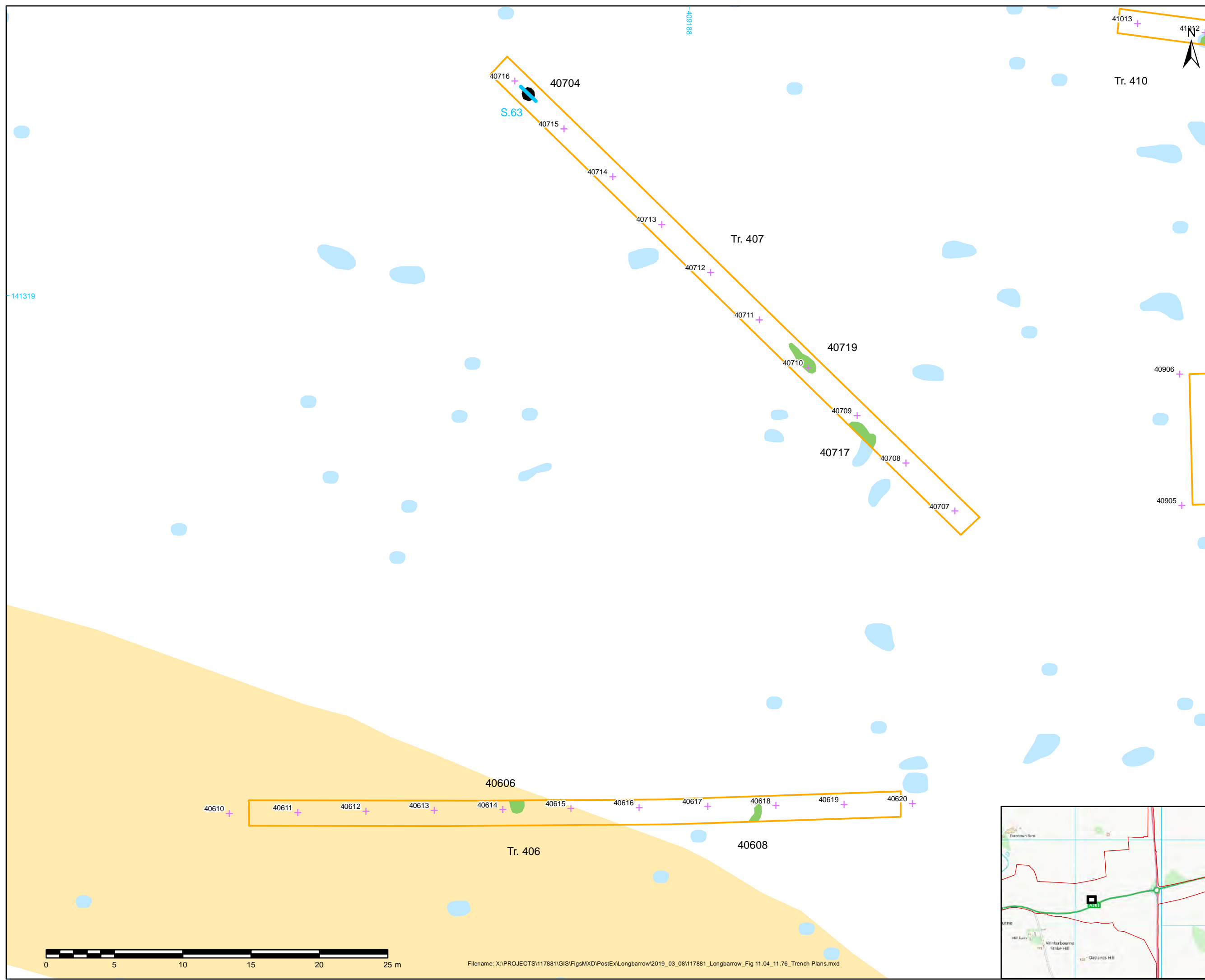
AECOM + mace + WSP

Drawing Number	Highways England PIN	Originator	Volume	Rev

Location | Type | Role | Number



Filename: X:\PROJECTS\117881\GIS\Figs\MXD\PostEx\Longbarrow\2019_03_08\117881_Longbarrow_Fig 11.04_11.76_Trench Plans.mxd



NOTES / LEGEND

Legend

- DCO boundary
- Evaluation area
- Ploughsoil sample point

Survey data

- Base of trench
- Archaeology
- Tree throws/natural features

Interpretation of geophysics

- Possible Archaeology
- Superficial Geology

OS Basemapping:
© Crown copyright and database rights 2017 Ordnance Survey 100030649.

Revision Details		By	Date	Suffix
		Check		

Purpose of issue
Archaeological mitigation

Client
Highways England

Working on behalf of
highways england

Project Title
A303 Longbarrow project ref: 117881

Drawing Title
Figure 11.52: Results, trenches 406 & 407

Designed	Drawn	Checked	Approved	Date
RM/RG	RM/RG			11/03/2019

Internal Project No.
WA reference: 117881

Scale @ A3
1:250


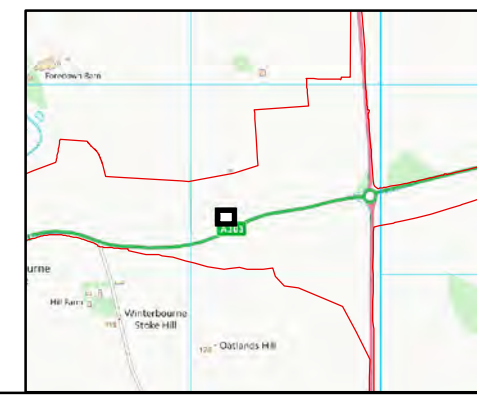
THIS DOCUMENT HAS BEEN PREPARED PURSUANT TO AND SUBJECT TO THE TERMS OF AECOM'S APPOINTMENT BY ITS CLIENT. AECOM ACCEPTS NO LIABILITY FOR ANY USE OF THIS DOCUMENT OTHER THAN BY ITS ORIGINAL CLIENT OR FOLLOWING AECOM'S EXPRESS AGREEMENT TO SUCH USE, AND ONLY FOR THE PURPOSES FOR WHICH IT WAS PREPARED AND PROVIDED.

Highways England
Temple Quay House
2 Temple Quay
Bristol
BS1 6PN

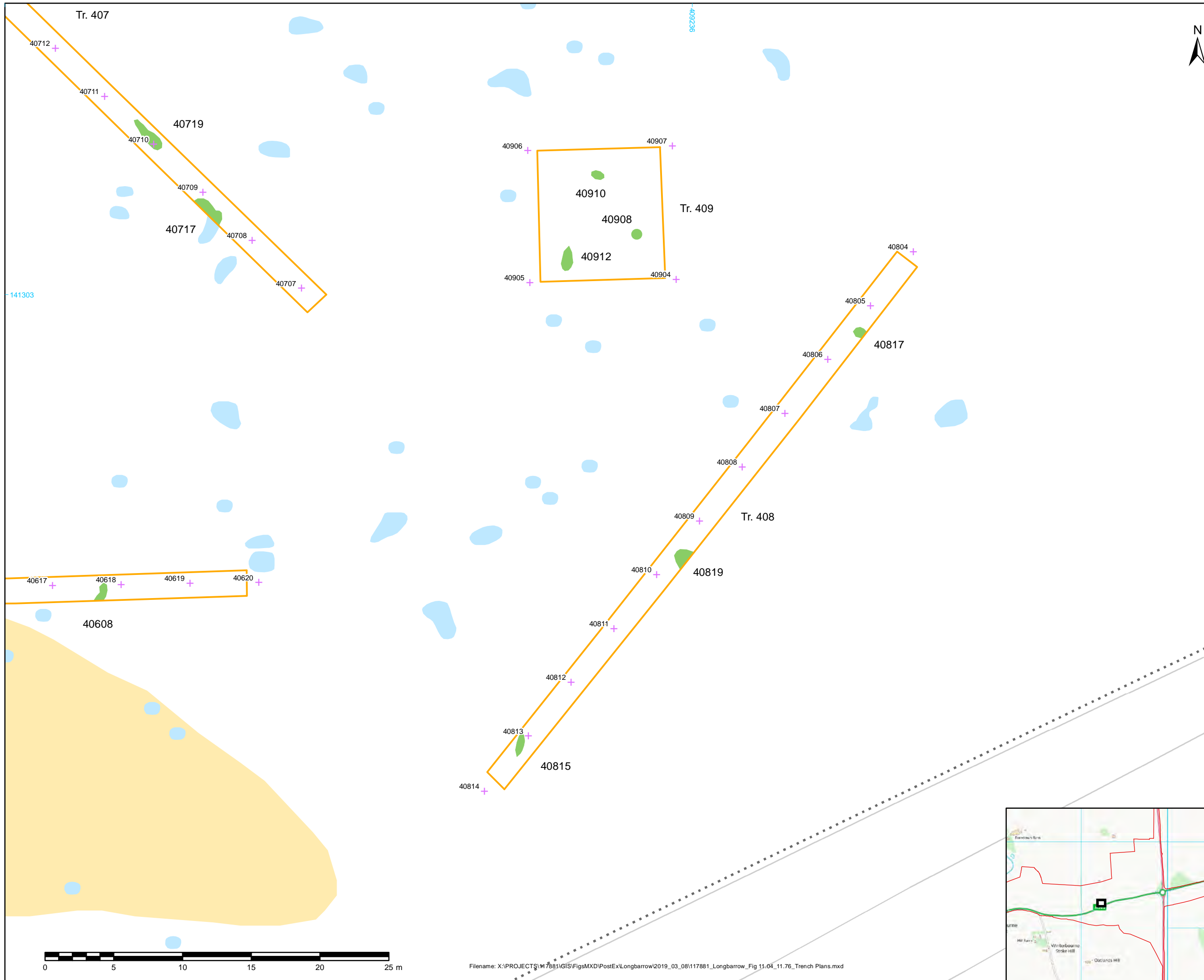
AmW
AECOM + mace + WSP

Drawing Number	Highways England PIN	Originator	Volume	Rev

Location | Type | Role | Number



Filename: X:\PROJECTS\117881\GIS\Figs\MXD\PostEx\Longbarrow\2019_03_08\117881_Longbarrow_Fig 11.04_11.76_Trench Plans.mxd



NOTES / LEGEND

Legend

- DCO boundary
- Evaluation area
- + Ploughsoil sample point
- Survey data
- Base of trench
- Tree throws/natural features
- Interpretation of geophysics
- Possible Archaeology
- Superficial Geology

OS Basemapping:
© Crown copyright and database rights 2017 Ordnance Survey 100030649.

Revision Details	By	Check	Date	Suffix

Purpose of issue
Archaeological mitigation

Client
Highways England Working on behalf of

Project Title
A303 Longbarrow project ref: 117881

Drawing Title
Figure 11.53: Results, trenches 408 & 409

Designed RM/RG	Drawn RM/RG	Checked	Approved	Date 11/03/2019
-------------------	----------------	---------	----------	--------------------

Internal Project No.
WA reference: 117881

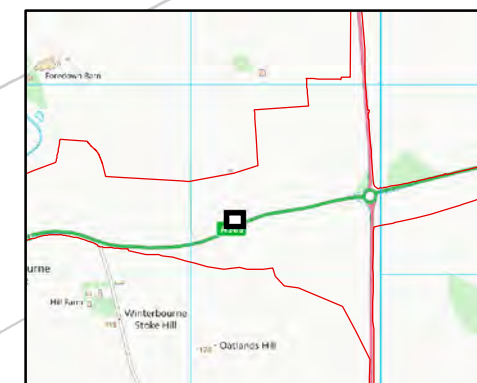
Scale @ A3
1:250

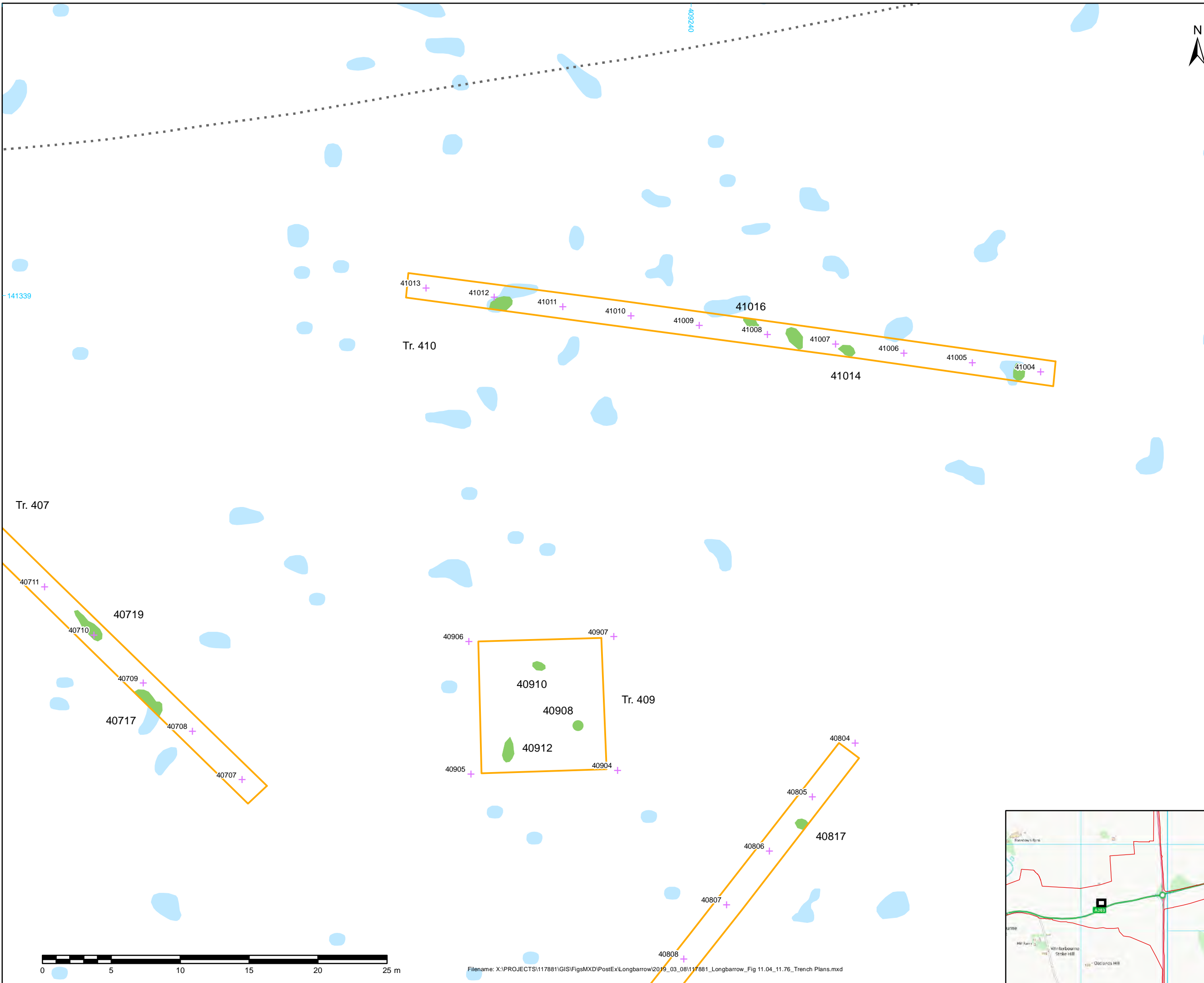
THIS DOCUMENT HAS BEEN PREPARED PURSUANT TO AND SUBJECT TO THE TERMS OF AECOM'S APPOINTMENT BY ITS CLIENT. AECOM ACCEPTS NO LIABILITY FOR ANY USE OF THIS DOCUMENT OTHER THAN BY ITS ORIGINAL CLIENT OR FOLLOWING AECOM'S EXPRESS AGREEMENT TO SUCH USE, AND ONLY FOR THE PURPOSES FOR WHICH IT WAS PREPARED AND PROVIDED.

Highways England
Temple Quay House
2 Temple Quay
Bristol
BS1 6PN

AECOM + mace + WSP

Drawing Number Highways England PIN		Originator		Volume		Rev
Location		Type		Role		Number





NOTES / LEGEND

Legend

- DCO boundary
- Evaluation area
- + Ploughsoil sample point
- Survey data
- Base of trench
- Tree throws/natural features
- Interpretation of geophysics
- Possible Archaeology

OS Basemapping:
© Crown copyright and database rights 2017 Ordnance Survey 100030649.

Revision Details	By	Date	Suffix

Purpose of issue
Archaeological mitigation

Client
Highways England

Working on behalf of

Project Title
A303 Longbarrow project ref: 117881

Drawing Title
Figure 11.54: Results, trenches 409 & 410

Designed	Drawn	Checked	Approved	Date
RM/RG	RM/RG			11/03/2019

Internal Project No.
WA reference: 117881

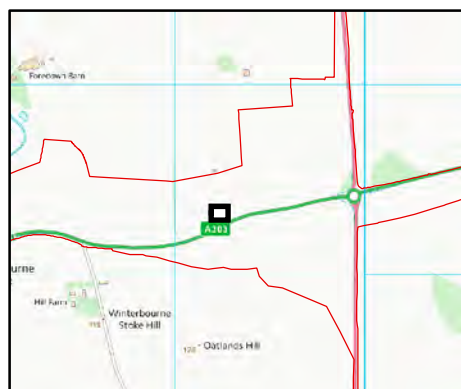
Scale @ A3
1:250

THIS DOCUMENT HAS BEEN PREPARED PURSUANT TO AND SUBJECT TO THE TERMS OF AECOM'S APPOINTMENT BY ITS CLIENT. AECOM ACCEPTS NO LIABILITY FOR ANY USE OF THIS DOCUMENT OTHER THAN BY ITS ORIGINAL CLIENT OR FOLLOWING AECOM'S EXPRESS AGREEMENT TO SUCH USE, AND ONLY FOR THE PURPOSES FOR WHICH IT WAS PREPARED AND PROVIDED.

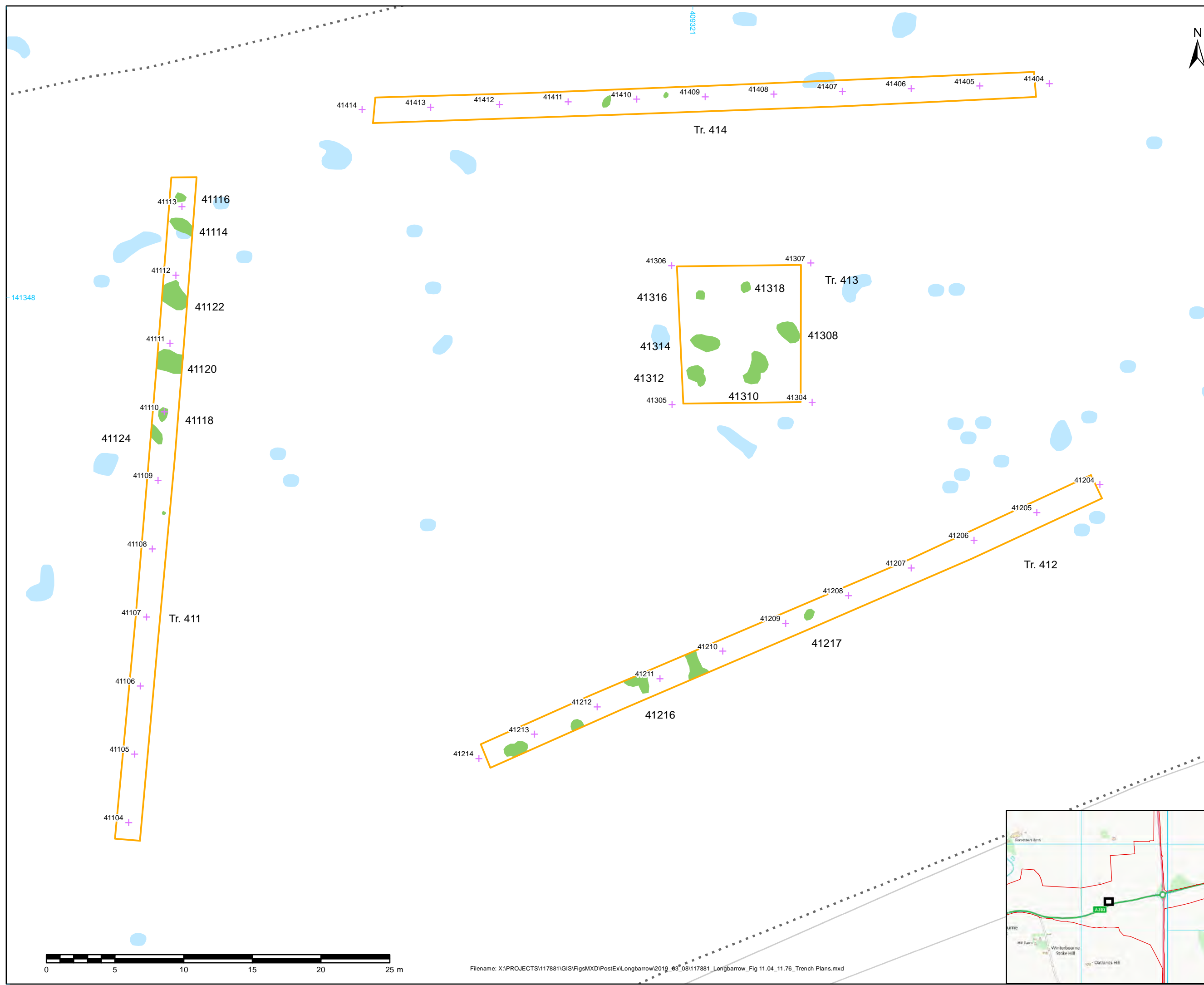
Highways England
Temple Quay House
2 Temple Quay
Bristol
BS1 6PN

AECOM + mace + WSP

Drawing Number	Originator	Volume	Rev
Highways England PIN			



Filename: X:\PROJECTS\117881\GIS\Figs\MXD\PostEx\Longbarrow\2019_03_08\117881_Longbarrow_Fig 11.04_11.76_Trench Plans.mxd



NOTES / LEGEND

Legend

- DCO boundary
- Evaluation area
- + Ploughsoil sample point
- Survey data
- Base of trench
- Tree throws/natural features
- Tree throws/natural features
- Interpretation of geophysics
- Possible Archaeology

OS Basemapping:
© Crown copyright and database rights 2017 Ordnance Survey 100030649.

Revision Details	By	Date	Suffix

Purpose of issue
Archaeological mitigation

Client
Highways England

Working on behalf of

Project Title
A303 Longbarrow project ref: 117881

Drawing Title
Figure 11.55: Results, trenches 411-414

Designed RM/RG	Drawn RM/RG	Checked	Approved	Date 11/03/2019
-------------------	----------------	---------	----------	--------------------

Internal Project No.
WA reference: 117881

Scale @ A3
1:250

THIS DOCUMENT HAS BEEN PREPARED PURSUANT TO AND SUBJECT TO THE TERMS OF AECOM'S APPOINTMENT BY ITS CLIENT. AECOM ACCEPTS NO LIABILITY FOR ANY USE OF THIS DOCUMENT OTHER THAN BY ITS ORIGINAL CLIENT OR FOLLOWING AECOM'S EXPRESS AGREEMENT TO SUCH USE, AND ONLY FOR THE PURPOSES FOR WHICH IT WAS PREPARED AND PROVIDED.

Highways England
Temple Quay House
2 Temple Quay
Bristol
BS1 6PN

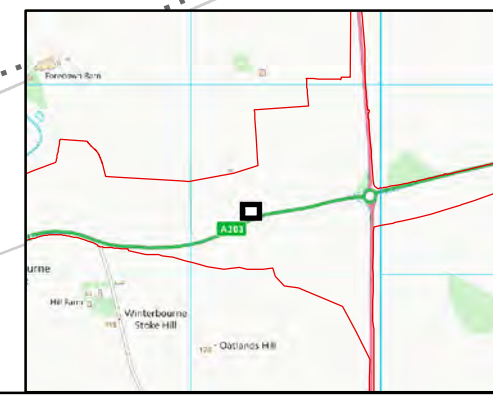
AECOM + mace + WSP

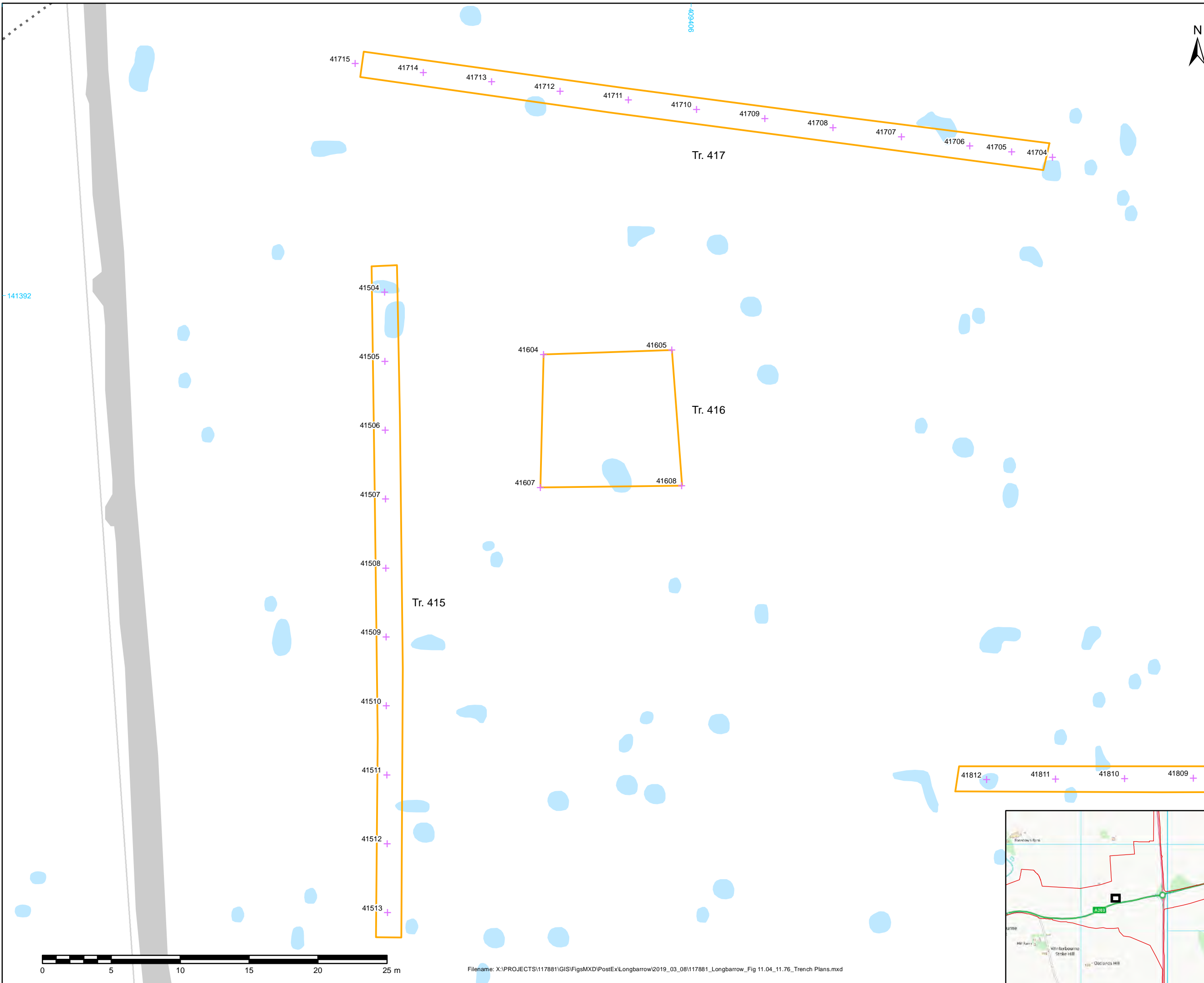
Drawing Number Highways England PIN	Originator	Volume	Rev
--	------------	--------	-----

Location	Type	Role	Number
----------	------	------	--------



Filename: X:\PROJECTS\117881\GIS\Figs\MXD\PostEx\Longbarrow\2019_03_08\117881_Longbarrow_Fig 11.04_11.76_Trench Plans.mxd





NOTES / LEGEND



Legend

- DCO boundary
- Evaluation area
- + Ploughsoil sample point
- Survey data
- Base of trench
- Interpretation of geophysics
- Modern Service
- Possible Archaeology

OS Basemapping:
© Crown copyright and database rights 2017 Ordnance Survey 100030649.

Revision Details	By	Date	Suffix

Purpose of issue
Archaeological mitigation

Client
Highways England

Working on behalf of

Project Title
A303 Longbarrow project ref: 117881

Drawing Title
Figure 11.56: Results, trenches 415-417

Designed RM/RG	Drawn RM/RG	Checked	Approved	Date 11/03/2019

Internal Project No.
WA reference: 117881

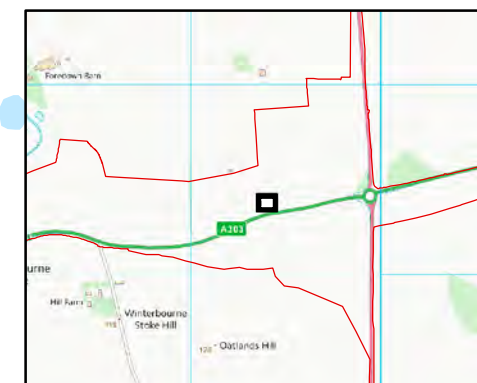
Scale @ A3
1:250

THIS DOCUMENT HAS BEEN PREPARED PURSUANT TO AND SUBJECT TO THE TERMS OF AECOM'S APPOINTMENT BY ITS CLIENT. AECOM ACCEPTS NO LIABILITY FOR ANY USE OF THIS DOCUMENT OTHER THAN BY ITS ORIGINAL CLIENT OR FOLLOWING AECOM'S EXPRESS AGREEMENT TO SUCH USE, AND ONLY FOR THE PURPOSES FOR WHICH IT WAS PREPARED AND PROVIDED.

Highways England
Temple Quay House
2 Temple Quay
Bristol
BS1 6PN

AECOM + mace + WSP

Drawing Number Highways England PIN	Originator	Volume	Rev



Tr. 416

141365

409456



NOTES / LEGEND

Legend

- DCO boundary
- Evaluation area
- + Ploughsoil sample point
- Survey data**
- Base of trench
- Interpretation of geophysics**
- Possible Archaeology

OS Basemapping:
© Crown copyright and database rights 2017 Ordnance Survey 100030649.

Revision Details	By	Date	Suffix

Purpose of issue
Archaeological mitigation

Client
Highways England

Working on behalf of

Project Title
A303 Longbarrow project ref: 117881

Drawing Title
Figure 11.57: Results, trench 418

Designed RMRG	Drawn RMRG	Checked	Approved	Date
				11/03/2019

Internal Project No.
WA reference: 117881

Scale @ A3
1:250

THIS DOCUMENT HAS BEEN PREPARED PURSUANT TO AND SUBJECT TO THE TERMS OF AECOM'S APPOINTMENT BY ITS CLIENT. AECOM ACCEPTS NO LIABILITY FOR ANY USE OF THIS DOCUMENT OTHER THAN BY ITS ORIGINAL CLIENT OR FOLLOWING AECOM'S EXPRESS AGREEMENT TO SUCH USE, AND ONLY FOR THE PURPOSES FOR WHICH IT WAS PREPARED AND PROVIDED.

Highways England
Temple Quay House
2 Temple Quay
Bristol
BS1 6PN

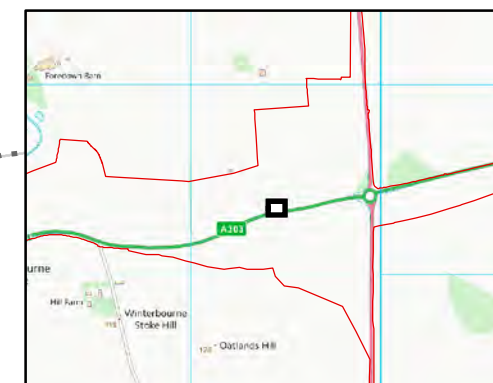
AECOM + mace + WSP

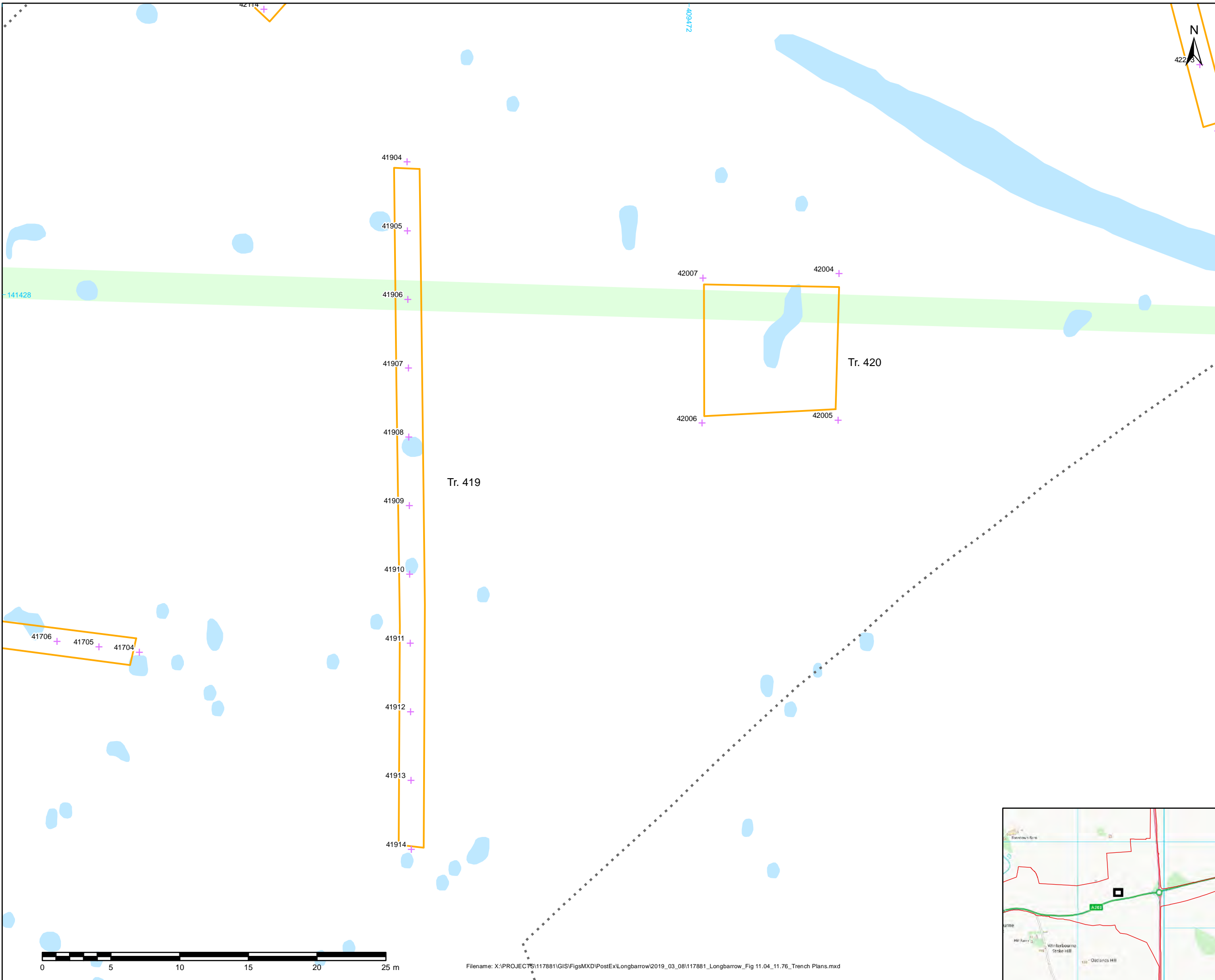
Drawing Number	Highways England PIN	Originator	Volume	Rev

Location	Type	Role	Number



Tr. 418





NOTES / LEGEND

Legend

- DCO boundary
- Evaluation area
- + Ploughsoil sample point
- Survey data
- Base of trench
- Interpretation of geophysics
- Possible Archaeology
- Features shown on National Mapping Programme

OS Basemapping:
© Crown copyright and database rights 2017 Ordnance Survey 100030649.

Revision Details	By	Check	Date	Suffix

Purpose of issue
Archaeological mitigation

Client
Highways England Working on behalf of

Project Title
A303 Longbarrow project ref: 117881

Drawing Title
Figure 11.58: Results, trenches 419 & 420

Designed RMRG	Drawn RMRG	Checked	Approved	Date 11/03/2019
------------------	---------------	---------	----------	--------------------

Internal Project No.
WA reference: 117881

Scale @ A3
1:250

THIS DOCUMENT HAS BEEN PREPARED PURSUANT TO AND SUBJECT TO THE TERMS OF AECOM'S APPOINTMENT BY ITS CLIENT. AECOM ACCEPTS NO LIABILITY FOR ANY USE OF THIS DOCUMENT OTHER THAN BY ITS ORIGINAL CLIENT OR FOLLOWING AECOM'S EXPRESS AGREEMENT TO SUCH USE, AND ONLY FOR THE PURPOSES FOR WHICH IT WAS PREPARED AND PROVIDED.

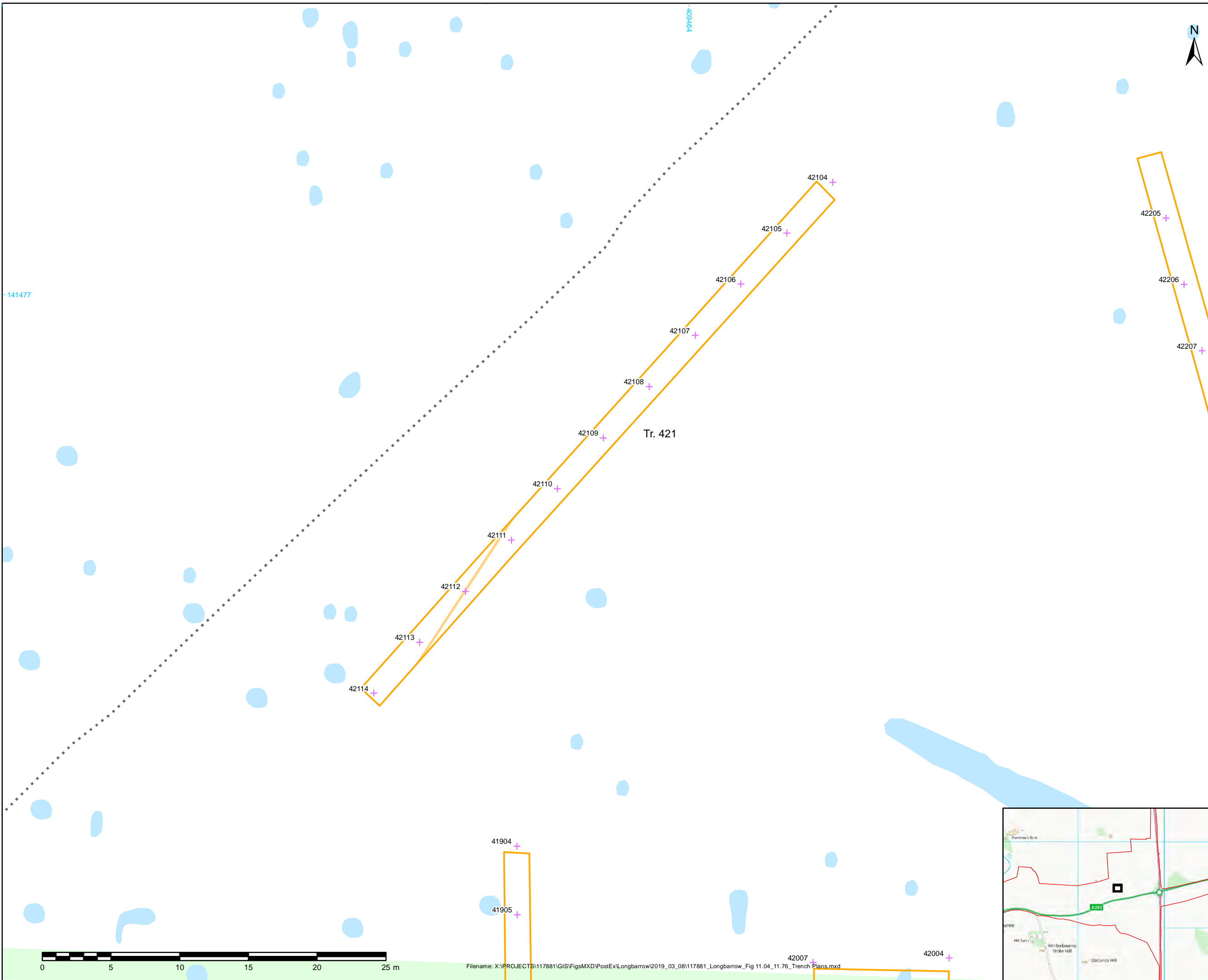
Highways England
Temple Quay House
2 Temple Quay
Bristol
BS1 6PN

AECOM + mace + WSP

Drawing Number Highways England PIN	Originator	Volume	Rev
Location	Type	Role	Number



Filename: X:\PROJECTS\117881\GIS\Figs\MXD\PostEx\Longbarrow\2019_03_08\117881_Longbarrow_Fig 11.04_11.76_Trench Plans.mxd



NOTES / LEGEND

Legend

- DCO boundary
- Evaluation area
- Ploughsoil sample point

Survey data

- Base of trench
- Plough scar

Interpretation of geophysics

- Possible Archaeology
- Features shown on National Mapping Programme

OS Basemapping:
© Crown copyright and database rights 2017 Ordnance Survey 100030649.

Revision Details	By	Date	Suffix
	Check		

Purpose of issue
Archaeological mitigation

Client
Highways England

Working on behalf of
highways england

Project Title
A303 Longbarrow project ref: 117881

Drawing Title
Figure 11.59: Results, trench 421

Designed RMRG	Drawn RMRG	Checked	Approved	Date
				11/03/2019

Internal Project No.
WA reference: 117881

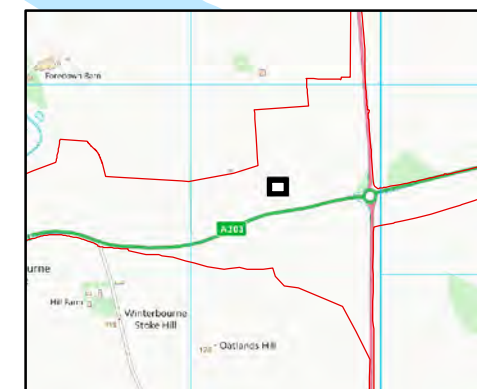
Scale @ A3
1:250

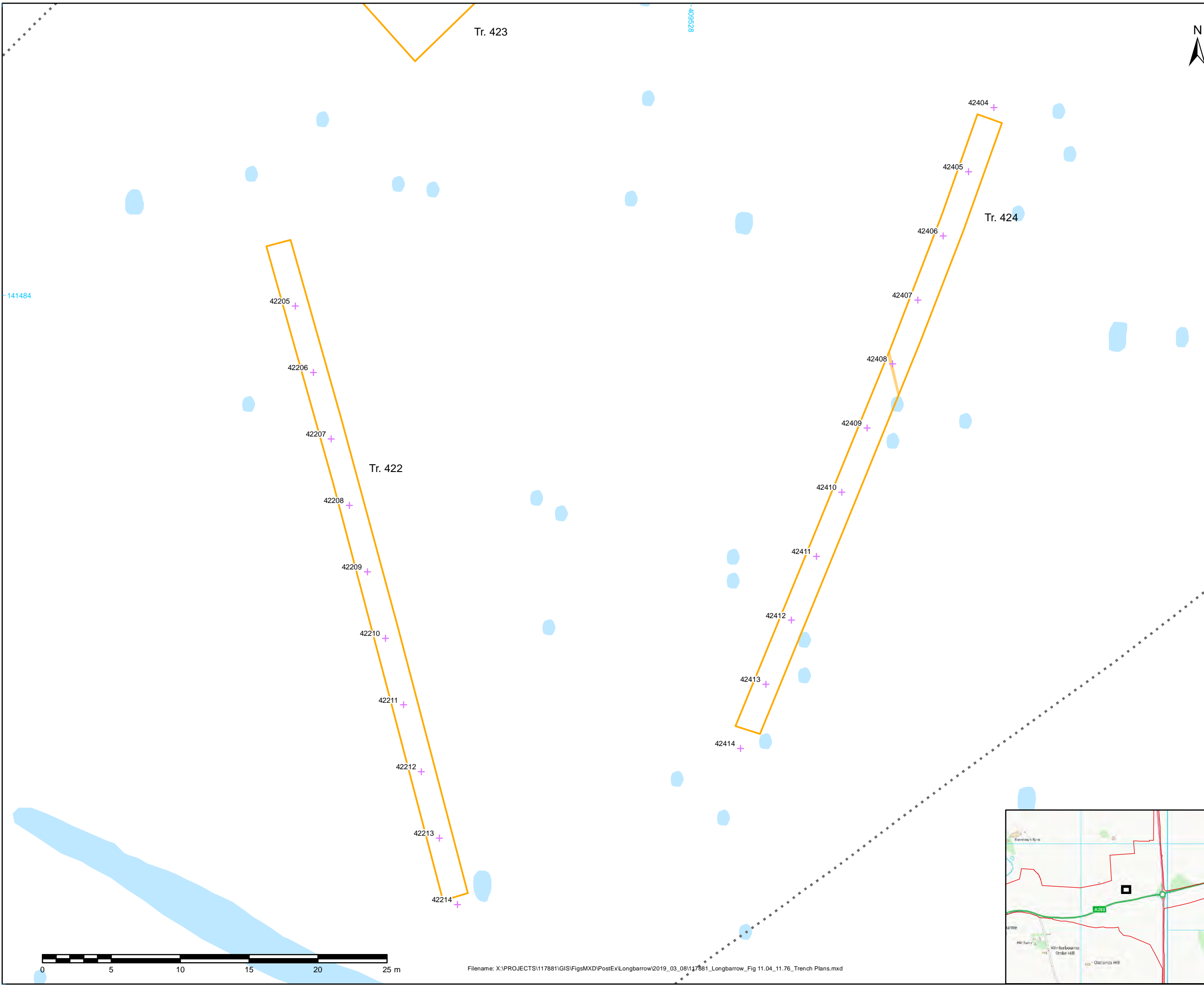
THIS DOCUMENT HAS BEEN PREPARED PURSUANT TO AND SUBJECT TO THE TERMS OF AECOM'S APPOINTMENT BY ITS CLIENT. AECOM ACCEPTS NO LIABILITY FOR ANY USE OF THIS DOCUMENT OTHER THAN BY ITS ORIGINAL CLIENT OR FOLLOWING AECOM'S EXPRESS AGREEMENT TO SUCH USE, AND ONLY FOR THE PURPOSES FOR WHICH IT WAS PREPARED AND PROVIDED.

Highways England
Temple Quay House
2 Temple Quay
Bristol
BS1 6PN

AmW
AECOM + mace + WSP

Drawing Number	Highways England PIN	Originator	Volume	Rev





NOTES / LEGEND

- Legend**
- DCO boundary
 - Evaluation area
 - + Ploughsoil sample point
 - Survey data
 - Base of trench
 - Plough scar
 - Interpretation of geophysics
 - Possible Archaeology

OS Basemapping:
© Crown copyright and database rights 2017 Ordnance Survey 100030649.

Revision Details	By	Date	Suffix

Purpose of issue
Archaeological mitigation

Client
Highways England

Working on behalf of

Project Title
A303 Longbarrow project ref: 117881

Drawing Title
Figure 11.60: Results, trenches 422 & 424

Designed RMRG	Drawn RMRG	Checked	Approved	Date
				11/03/2019

Internal Project No.
WA reference: 117881

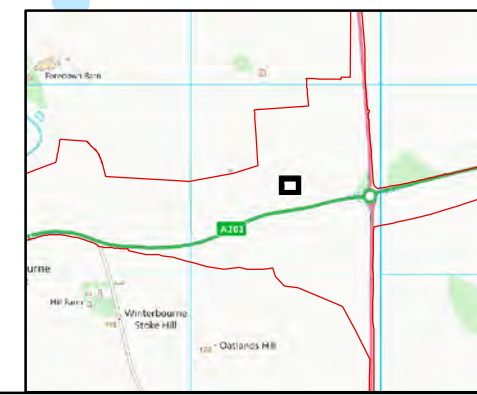
Scale @ A3
1:250

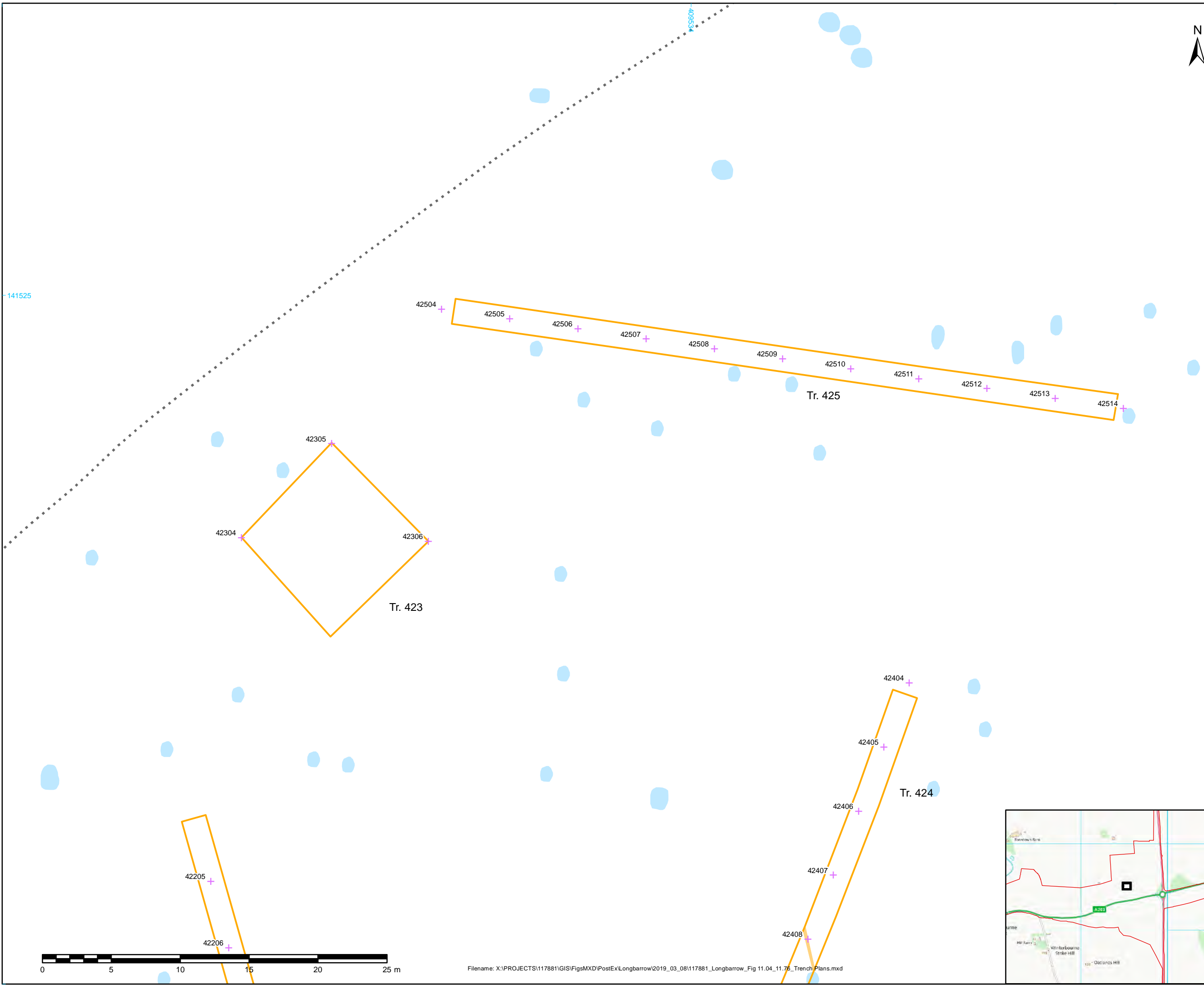
THIS DOCUMENT HAS BEEN PREPARED PURSUANT TO AND SUBJECT TO THE TERMS OF AECOM'S APPOINTMENT BY ITS CLIENT. AECOM ACCEPTS NO LIABILITY FOR ANY USE OF THIS DOCUMENT OTHER THAN BY ITS ORIGINAL CLIENT OR FOLLOWING AECOM'S EXPRESS AGREEMENT TO SUCH USE, AND ONLY FOR THE PURPOSES FOR WHICH IT WAS PREPARED AND PROVIDED.

Highways England
Temple Quay House
2 Temple Quay
Bristol
BS1 6PN

AECOM + mace + WSP

Drawing Number	Highways England PIN	Originator	Volume	Rev





NOTES / LEGEND

Legend

- DCO boundary
- Evaluation area
- + Ploughsoil sample point
- Survey data
- Base of trench
- Plough scar
- Interpretation of geophysics
- Possible Archaeology

OS Basemapping:
© Crown copyright and database rights 2017 Ordnance Survey 100030649.

Revision Details	By	Date	Suffix

Purpose of issue
Archaeological mitigation

Client
Highways England Working on behalf of

Project Title
A303 Longbarrow project ref: 117881

Drawing Title
Figure 11.61: Results, trenches 423 & 425

Designed	Drawn	Checked	Approved	Date
RM/RG	RM/RG			11/03/2019

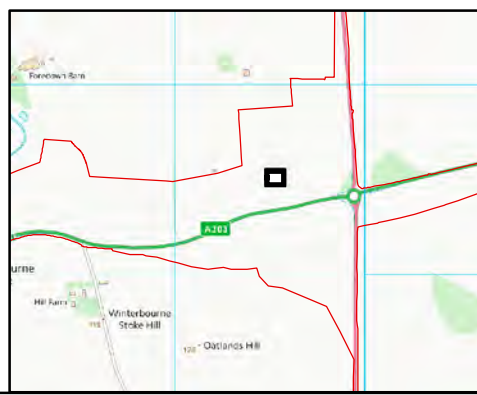
Internal Project No.
WA reference: 117881

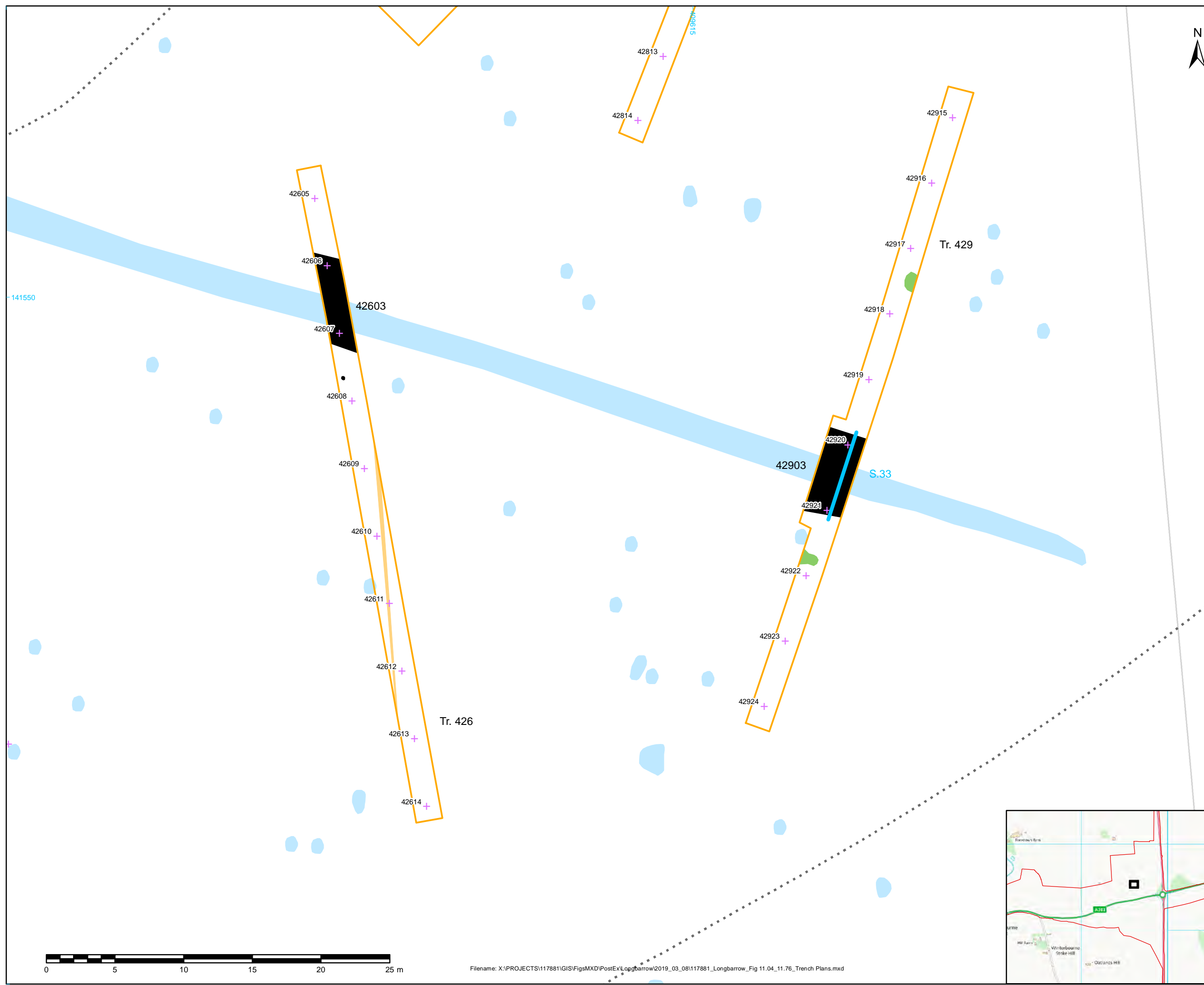
Scale @ A3
1:250

THIS DOCUMENT HAS BEEN PREPARED PURSUANT TO AND SUBJECT TO THE TERMS OF AECOM'S APPOINTMENT BY ITS CLIENT. AECOM ACCEPTS NO LIABILITY FOR ANY USE OF THIS DOCUMENT OTHER THAN BY ITS ORIGINAL CLIENT OR FOLLOWING AECOM'S EXPRESS AGREEMENT TO SUCH USE, AND ONLY FOR THE PURPOSES FOR WHICH IT WAS PREPARED AND PROVIDED.

Highways England
Temple Quay House
2 Temple Quay
Bristol
BS1 6PN
AECOM + mace + WSP

Drawing Number	Originator	Volume	Rev
Highways England PIN			





NOTES / LEGEND



Legend

- DCO boundary
- Evaluation area
- + Ploughsoil sample point
- Survey data
- Base of trench
- Archaeology
- Tree throws/natural features
- Plough scar
- Interpretation of geophysics
- Possible Archaeology

OS Basemapping:
© Crown copyright and database rights 2017 Ordnance Survey 100030649.

Revision Details	By	Check	Date	Suffix

Purpose of issue
Archaeological mitigation

Client
Highways England Working on behalf of

Project Title
A303 Longbarrow project ref: 117881

Drawing Title
Figure 11.62: Results, trenches 426 & 429

Designed RMRG	Drawn RMRG	Checked	Approved	Date 11/03/2019
------------------	---------------	---------	----------	--------------------

Internal Project No.
WA reference: 117881

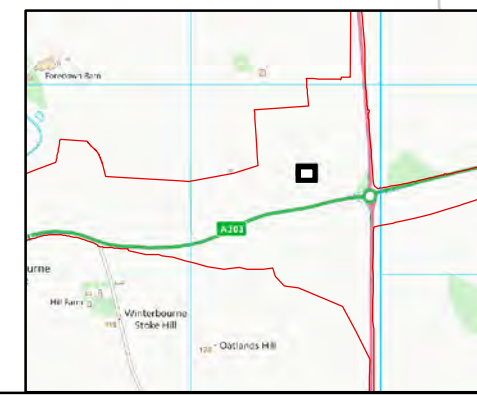
Scale @ A3
1:250

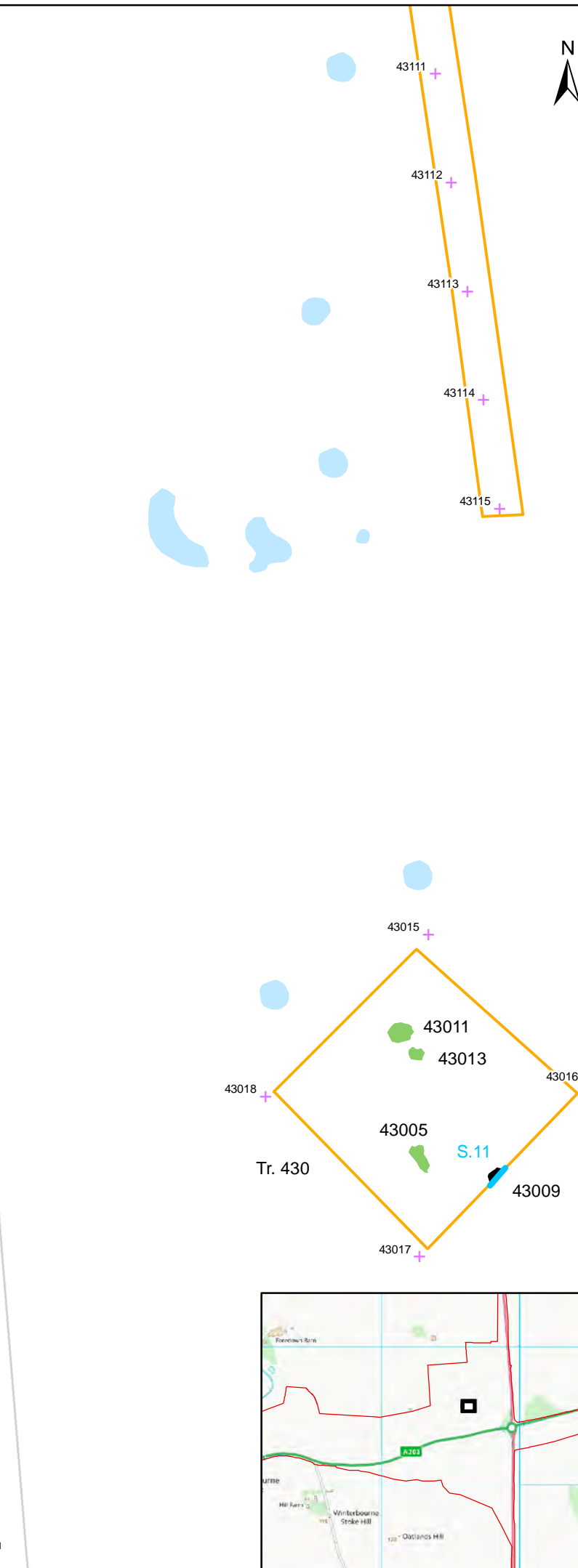
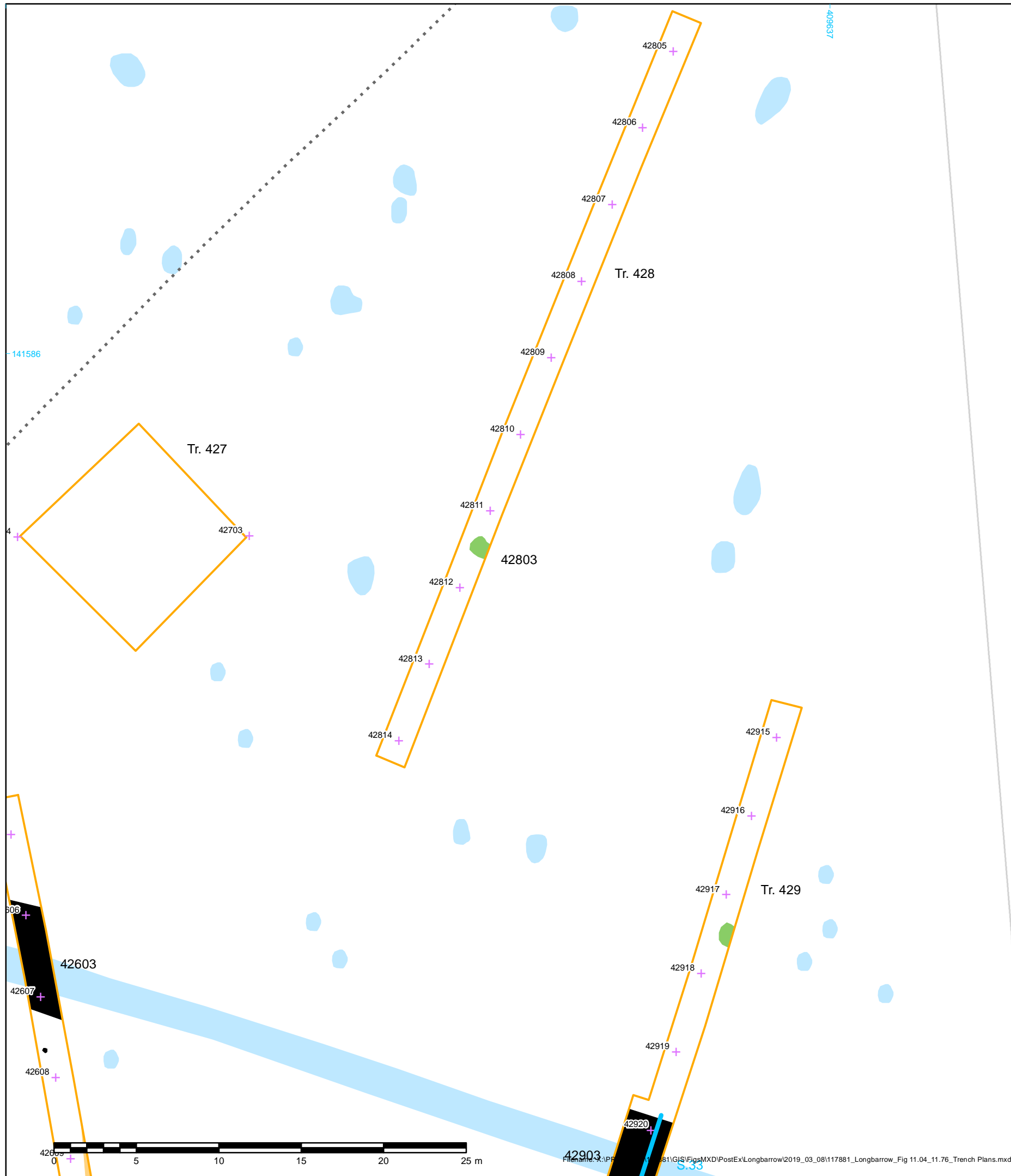
THIS DOCUMENT HAS BEEN PREPARED PURSUANT TO AND SUBJECT TO THE TERMS OF AECOM'S APPOINTMENT BY ITS CLIENT. AECOM ACCEPTS NO LIABILITY FOR ANY USE OF THIS DOCUMENT OTHER THAN BY ITS ORIGINAL CLIENT OR FOLLOWING AECOM'S EXPRESS AGREEMENT TO SUCH USE, AND ONLY FOR THE PURPOSES FOR WHICH IT WAS PREPARED AND PROVIDED.

Highways England
Temple Quay House
2 Temple Quay
Bristol
BS1 6PN

AECOM + mace + WSP

Drawing Number Highways England PIN	Originator	Volume	Rev
Location	Type	Role	Number





NOTES / LEGEND

Legend

- DCO boundary
- Evaluation area
- Ploughsoil sample point

Survey data

- Base of trench
- Archaeology
- Tree throws/natural features
- Plough scar

Interpretation of geophysics

- Possible Archaeology

OS Basemapping:
© Crown copyright and database rights 2017 Ordnance Survey 100030649.

Revision Details		By	Date	Suffix
		Check		

Purpose of issue
Archaeological mitigation

Client
Highways England

Working on behalf of
highways england

Project Title
A303 Longbarrow project ref: 117881

Drawing Title
Figure 11.63: Results, trenches 427, 428 & 430

Designed	Drawn	Checked	Approved	Date
RM/RG	RM/RG			11/03/2019

Internal Project No.
WA reference: 117881

Scale @ A3
1:250

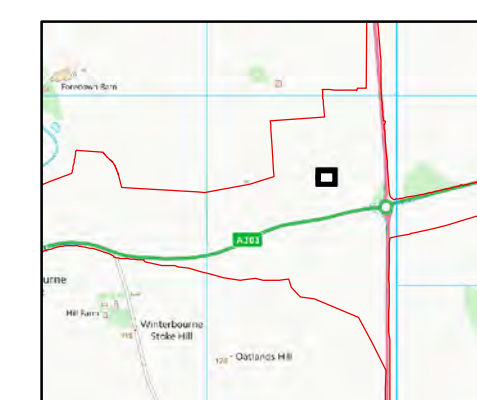
THIS DOCUMENT HAS BEEN PREPARED PURSUANT TO AND SUBJECT TO THE TERMS OF AECOM'S APPOINTMENT BY ITS CLIENT. AECOM ACCEPTS NO LIABILITY FOR ANY USE OF THIS DOCUMENT OTHER THAN BY ITS ORIGINAL CLIENT OR FOLLOWING AECOM'S EXPRESS AGREEMENT TO SUCH USE, AND ONLY FOR THE PURPOSES FOR WHICH IT WAS PREPARED AND PROVIDED.

Highways England
Temple Quay House
2 Temple Quay
Bristol
BS1 6PN

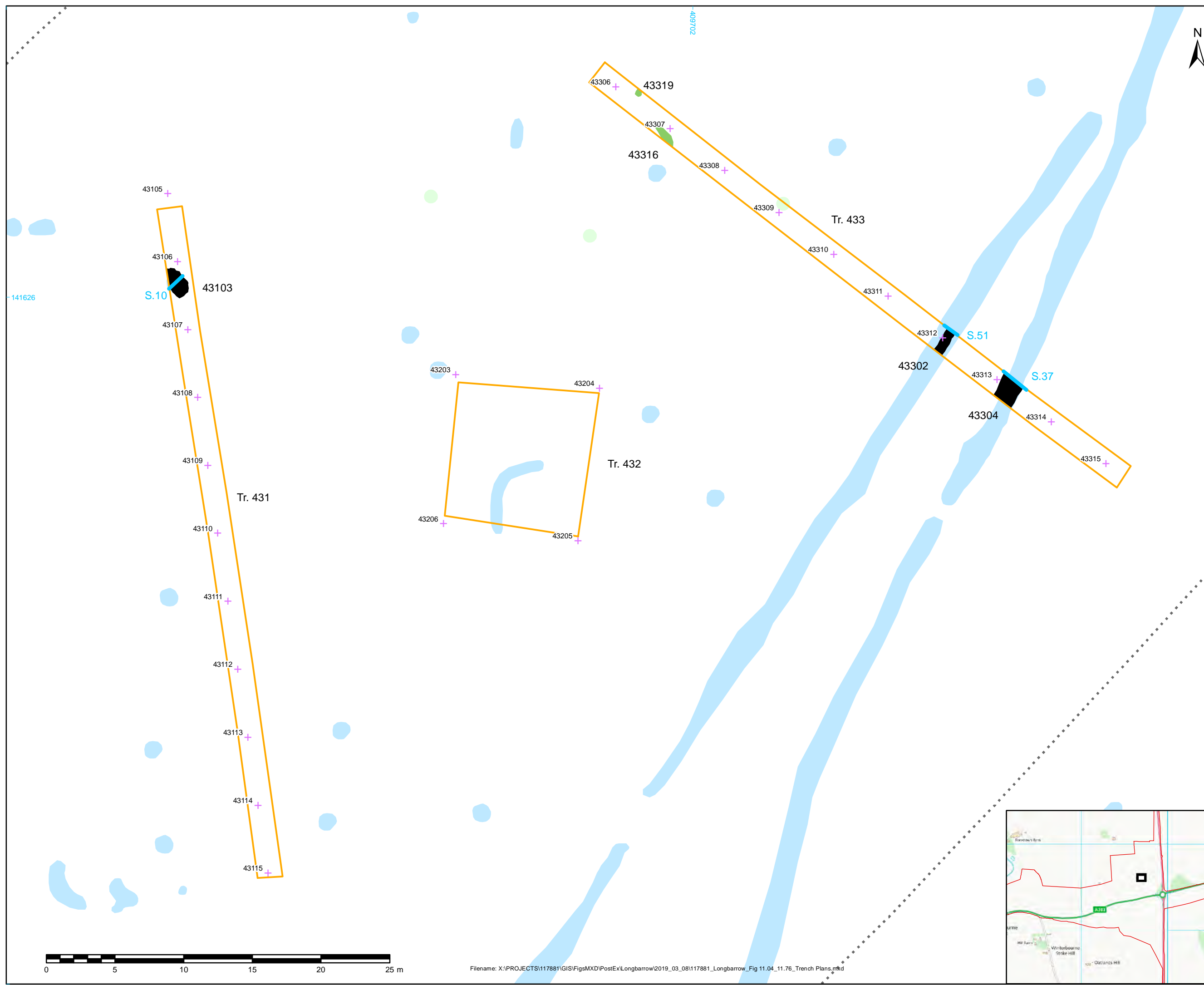
AmW
AECOM + mace + WSP

Drawing Number	Originator	Volume	Rev
Highways England PIN			

Location | Type | Role | Number



File name: X:\PRJ\117881\GIS\Figs\MXD\PostEx\Longbarrow\2019_03_08\117881_Longbarrow_Fig 11.04_11.76_Trench Plans.mxd



NOTES / LEGEND

Legend

- DCO boundary
- Evaluation area
- + Ploughsoil sample point

Survey data

- Base of trench
- Archaeology
- Tree throws/natural features

Interpretation of geophysics

- Possible Archaeology
- Features shown on National Mapping Programme

OS Basemapping:
© Crown copyright and database rights 2017 Ordnance Survey 100030649.

Revision Details	By	Date	Suffix

Purpose of issue
Archaeological mitigation

Client
Highways England

Working on behalf of

Project Title
A303 Longbarrow project ref: 117881

Drawing Title
Figure 11.64: Results, trenches 431-433

Designed RM/RG	Drawn RM/RG	Checked	Approved	Date 11/03/2019
-------------------	----------------	---------	----------	--------------------

Internal Project No.
WA reference: 117881

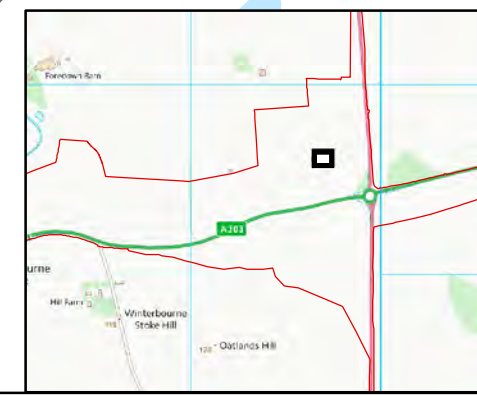
Scale @ A3
1:250

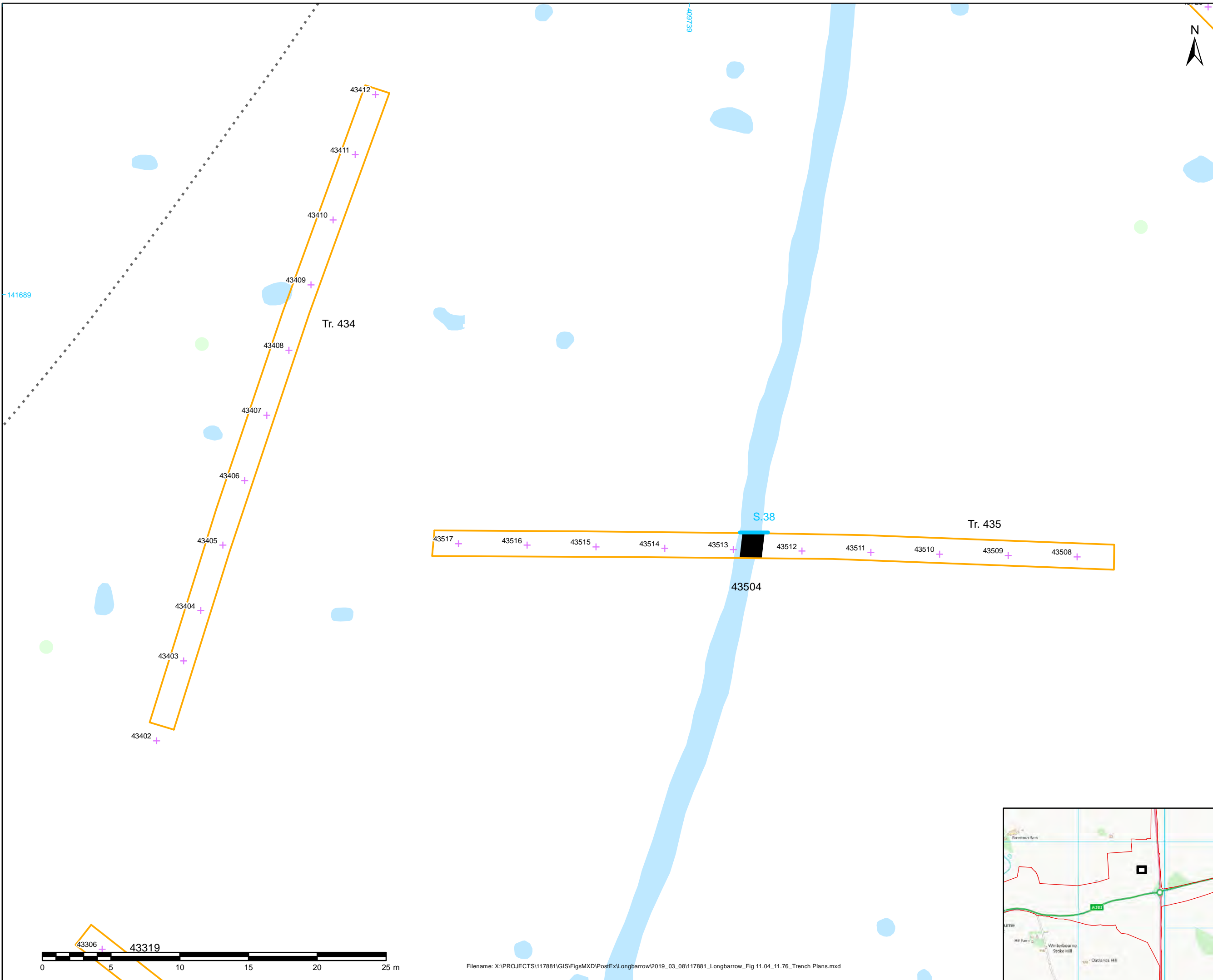
THIS DOCUMENT HAS BEEN PREPARED PURSUANT TO AND SUBJECT TO THE TERMS OF AECOM'S APPOINTMENT BY ITS CLIENT. AECOM ACCEPTS NO LIABILITY FOR ANY USE OF THIS DOCUMENT OTHER THAN BY ITS ORIGINAL CLIENT OR FOLLOWING AECOM'S EXPRESS AGREEMENT TO SUCH USE, AND ONLY FOR THE PURPOSES FOR WHICH IT WAS PREPARED AND PROVIDED.

Highways England
Temple Quay House
2 Temple Quay
Bristol
BS1 6PN

AECOM + mace + WSP

Drawing Number Highways England PIN	Originator	Volume	Rev
Location	Type	Role	Number





NOTES / LEGEND

Legend

- DCO boundary
- Evaluation area
- + Ploughsoil sample point

Survey data

- Base of trench
- Archaeology
- Tree throws/natural features

Interpretation of geophysics

- Possible Archaeology
- Features shown on National Mapping Programme

OS Basemapping:
© Crown copyright and database rights 2017 Ordnance Survey 100030649.

Revision Details	By	Check	Date	Suffix

Purpose of issue
Archaeological mitigation

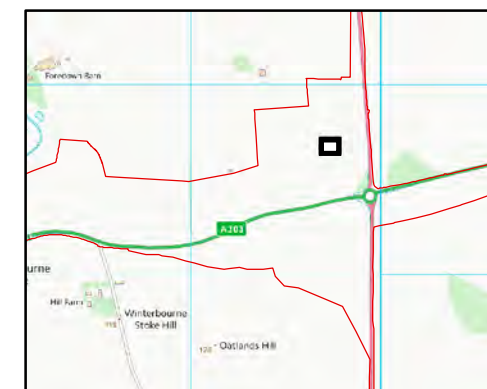
Client
Highways England

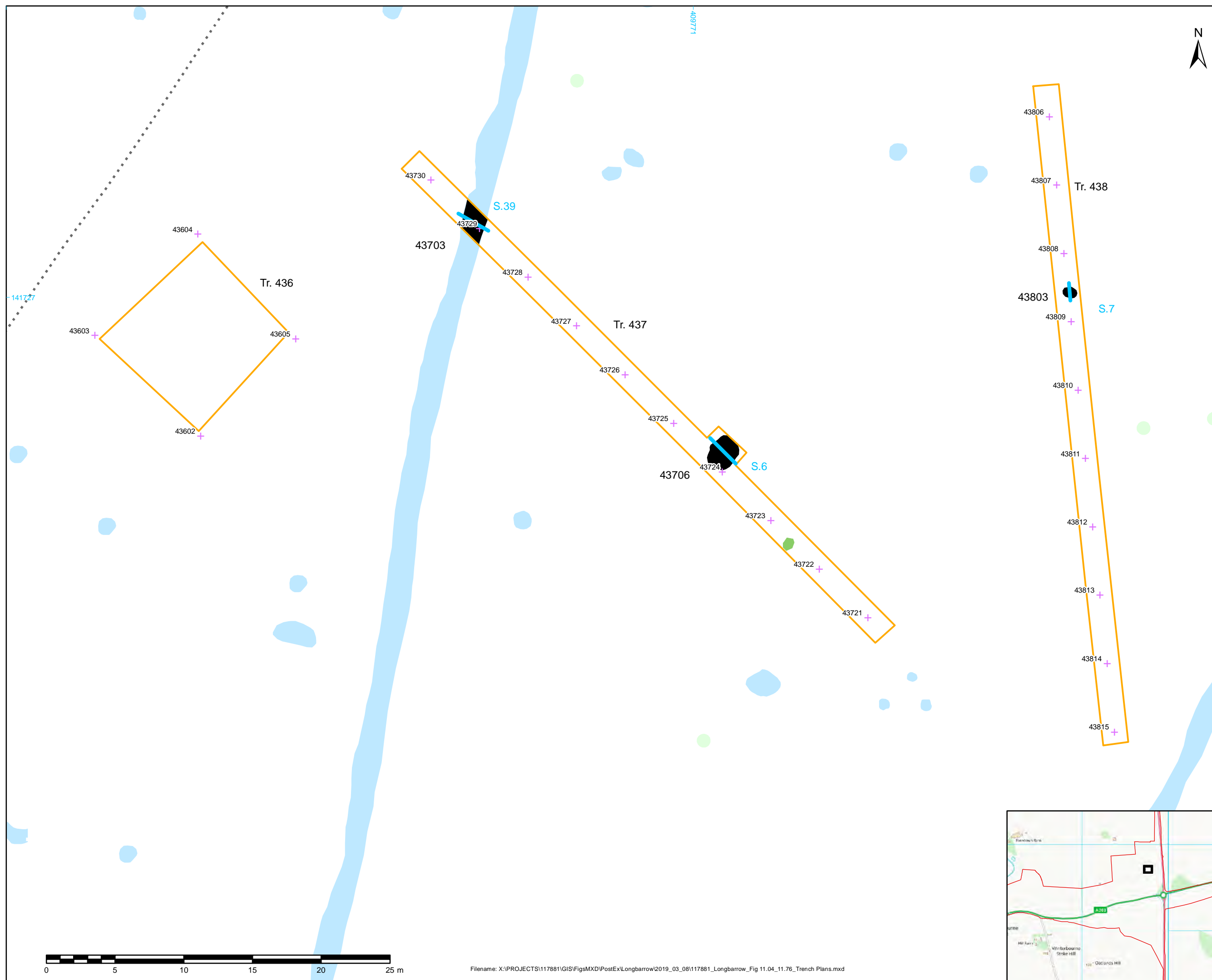
Working on behalf of

Project Title
A303 Longbarrow project ref: 117881

Drawing Title
Figure 11.65: Results, trenches 434 & 435

Designed RM/RG	Drawn RM/RG	Checked	Approved	Date 11/03/2019
Internal Project No. WA reference: 117881				
Scale @ A3 1:250		Zone		
THIS DOCUMENT HAS BEEN PREPARED PURSUANT TO AND SUBJECT TO THE TERMS OF AECOM'S APPOINTMENT BY ITS CLIENT. AECOM ACCEPTS NO LIABILITY FOR ANY USE OF THIS DOCUMENT OTHER THAN BY ITS ORIGINAL CLIENT OR FOLLOWING AECOM'S EXPRESS AGREEMENT TO SUCH USE, AND ONLY FOR THE PURPOSES FOR WHICH IT WAS PREPARED AND PROVIDED.				
Highways England Temple Quay House 2 Temple Quay Bristol BS1 6PN				 AECOM + mace + WSP
Drawing Number Highways England PIN		Originator	Volume	Rev
Location		Type	Role	Number





NOTES / LEGEND

Legend

- DCO boundary
- Evaluation area
- Ploughsoil sample point
- Survey data
- Base of trench
- Archaeology
- Tree throws/natural features
- Interpretation of geophysics
- Possible Archaeology
- Features shown on National Mapping Programme

OS Basemapping:
© Crown copyright and database rights 2017 Ordnance Survey 100030649.

Revision Details	By	Check	Date	Suffix

Purpose of issue
Archaeological mitigation

Client
Highways England

Working on behalf of
highways england

Project Title
A303 Longbarrow project ref: 117881

Drawing Title
Figure 11.66: Results, trenches 436-438

Designed RMRG	Drawn RMRG	Checked	Approved	Date
				11/03/2019

Internal Project No.
WA reference: 117881

Scale @ A3
1:250

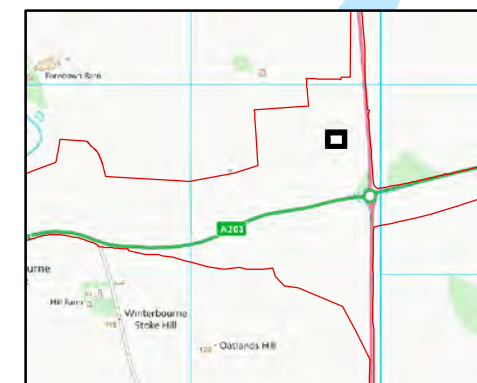
THIS DOCUMENT HAS BEEN PREPARED PURSUANT TO AND SUBJECT TO THE TERMS OF AECOM'S APPOINTMENT BY ITS CLIENT. AECOM ACCEPTS NO LIABILITY FOR ANY USE OF THIS DOCUMENT OTHER THAN BY ITS ORIGINAL CLIENT OR FOLLOWING AECOM'S EXPRESS AGREEMENT TO SUCH USE, AND ONLY FOR THE PURPOSES FOR WHICH IT WAS PREPARED AND PROVIDED.

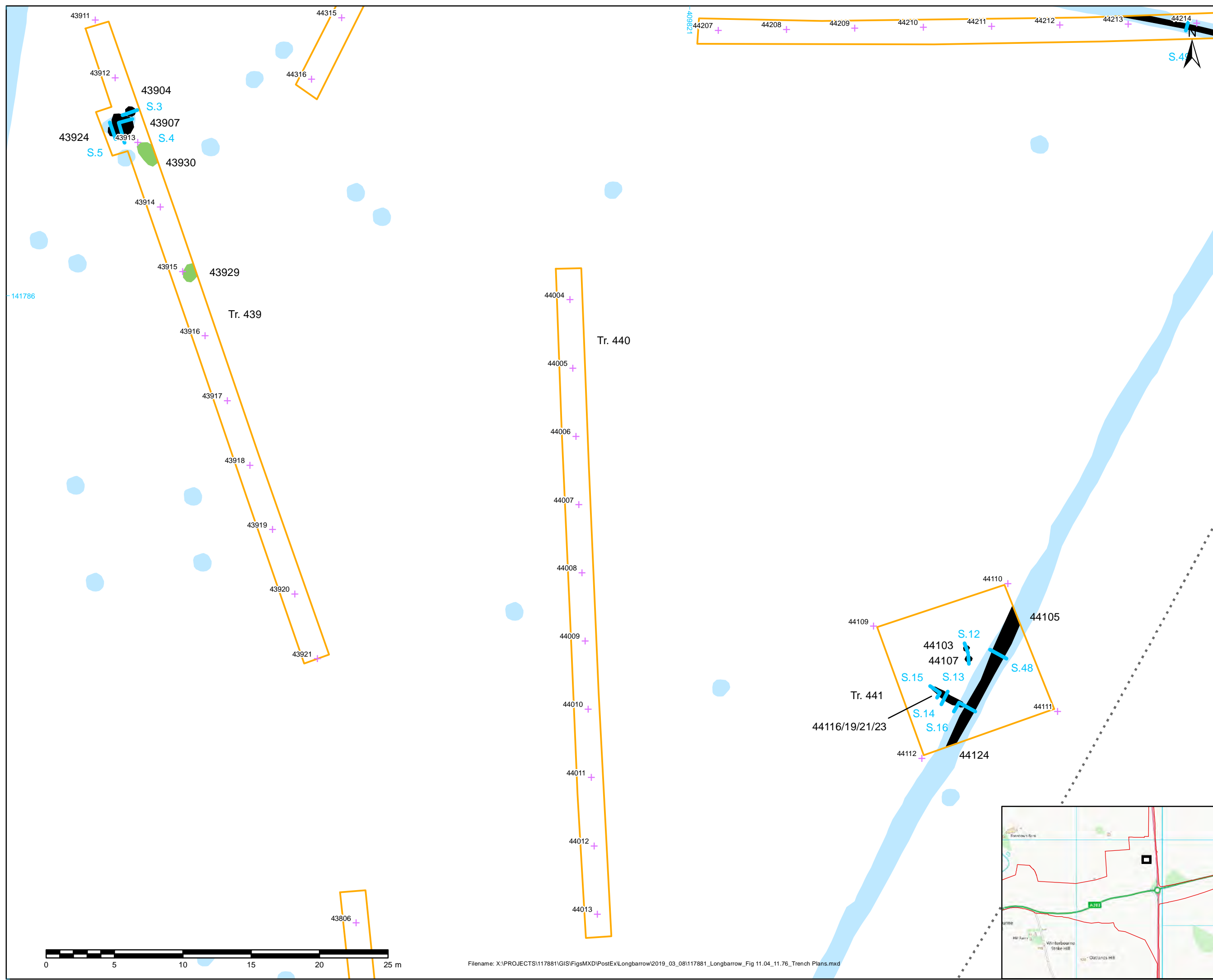
Highways England
Temple Quay House
2 Temple Quay
Bristol
BS1 6PN

AmW
AECOM + mace + WSP

Drawing Number	Highways England PIN	Originator	Volume	Rev

Location | Type | Role | Number





NOTES / LEGEND

- Legend**
- DCO boundary
 - Evaluation area
 - + Ploughsoil sample point
 - Survey data
 - Base of trench
 - Archaeology
 - Tree throws/natural features
 - Interpretation of geophysics
 - Possible Archaeology

OS Basemapping:
© Crown copyright and database rights 2017 Ordnance Survey 100030649.

Revision Details		By	Date	Suffix

Purpose of issue
Archaeological mitigation

Client
Highways England

Working on behalf of
highways england

Project Title
A303 Longbarrow project ref: 117881

Drawing Title
Figure 11.67: Results, trenches 439-441

Designed	Drawn	Checked	Approved	Date
RM/RG	RM/RG			11/03/2019

Internal Project No.
WA reference: 117881

Scale @ A3
1:250

THIS DOCUMENT HAS BEEN PREPARED PURSUANT TO AND SUBJECT TO THE TERMS OF AECOM'S APPOINTMENT BY ITS CLIENT. AECOM ACCEPTS NO LIABILITY FOR ANY USE OF THIS DOCUMENT OTHER THAN BY ITS ORIGINAL CLIENT OR FOLLOWING AECOM'S EXPRESS AGREEMENT TO SUCH USE, AND ONLY FOR THE PURPOSES FOR WHICH IT WAS PREPARED AND PROVIDED.

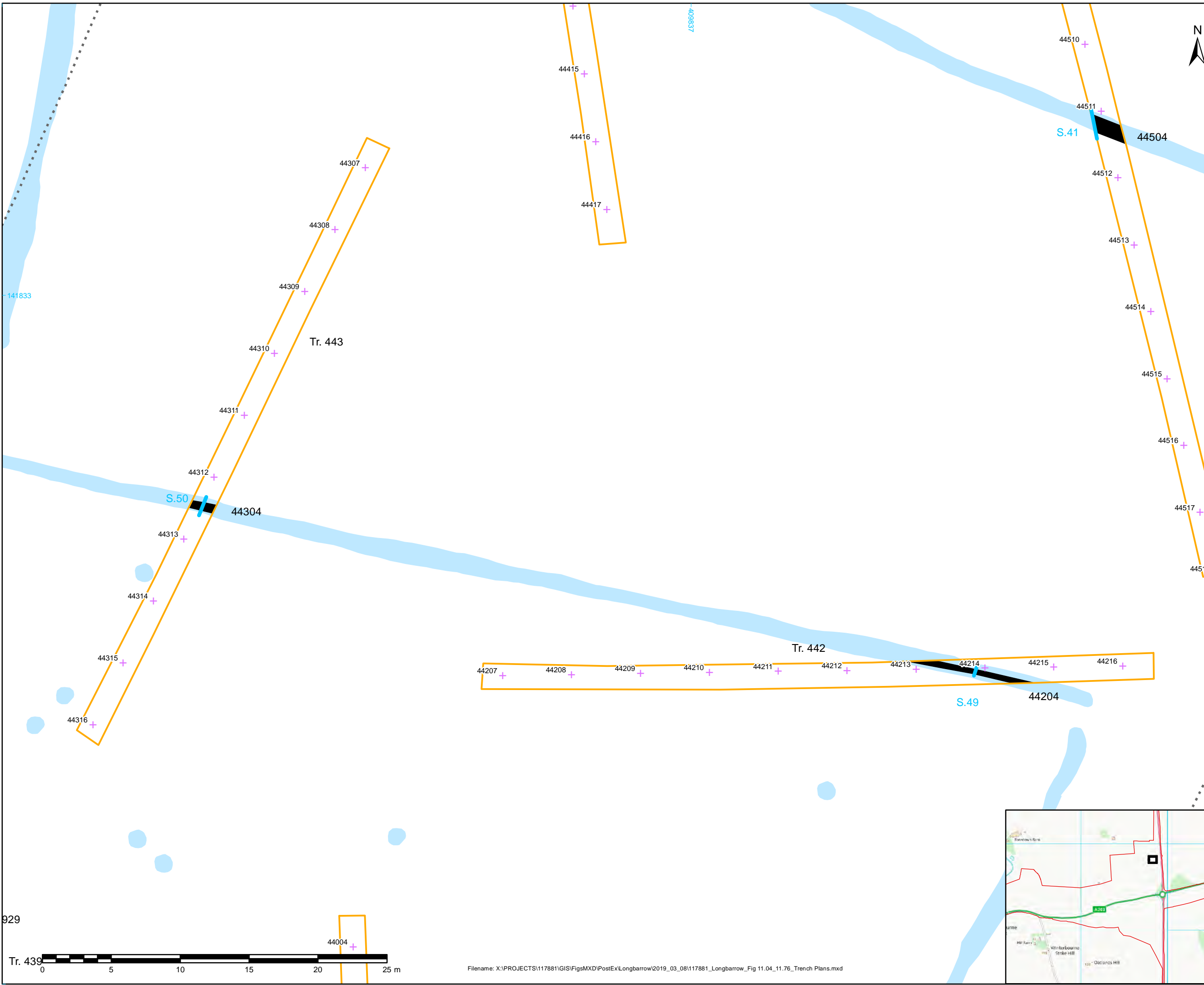
Highways England
Temple Quay House
2 Temple Quay
Bristol
BS1 6PN

AmW
AECOM + mace + WSP

Drawing Number	Originator	Volume	Rev
Highways England PIN			



Filename: X:\PROJECTS\117881\GIS\Figs\MXD\PostEx\Longbarrow\2019_03_08\117881_Longbarrow_Fig 11.04_11.76_Trench Plans.mxd



NOTES / LEGEND



- Legend**
- DCO boundary
 - Evaluation area
 - + Ploughsoil sample point
 - Survey data
 - Base of trench
 - Archaeology
 - Interpretation of geophysics
 - Possible Archaeology

OS Basemapping:
© Crown copyright and database rights 2017 Ordnance Survey 100030649.

Revision Details	By	Check	Date	Suffix

Purpose of issue
Archaeological mitigation

Client
Highways England

Working on behalf of

Project Title
A303 Longbarrow project ref: 117881

Drawing Title
Figure 11.68: Results, trenches 442 & 443

Designed RMRG	Drawn RMRG	Checked	Approved	Date 11/03/2019
------------------	---------------	---------	----------	--------------------

Internal Project No.
WA reference: 117881

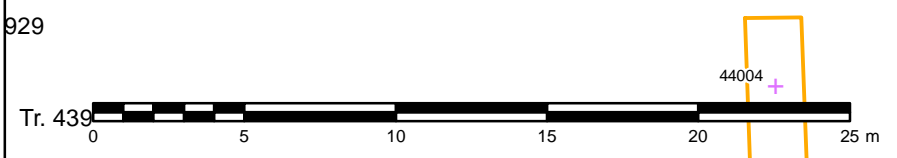
Scale @ A3
1:250

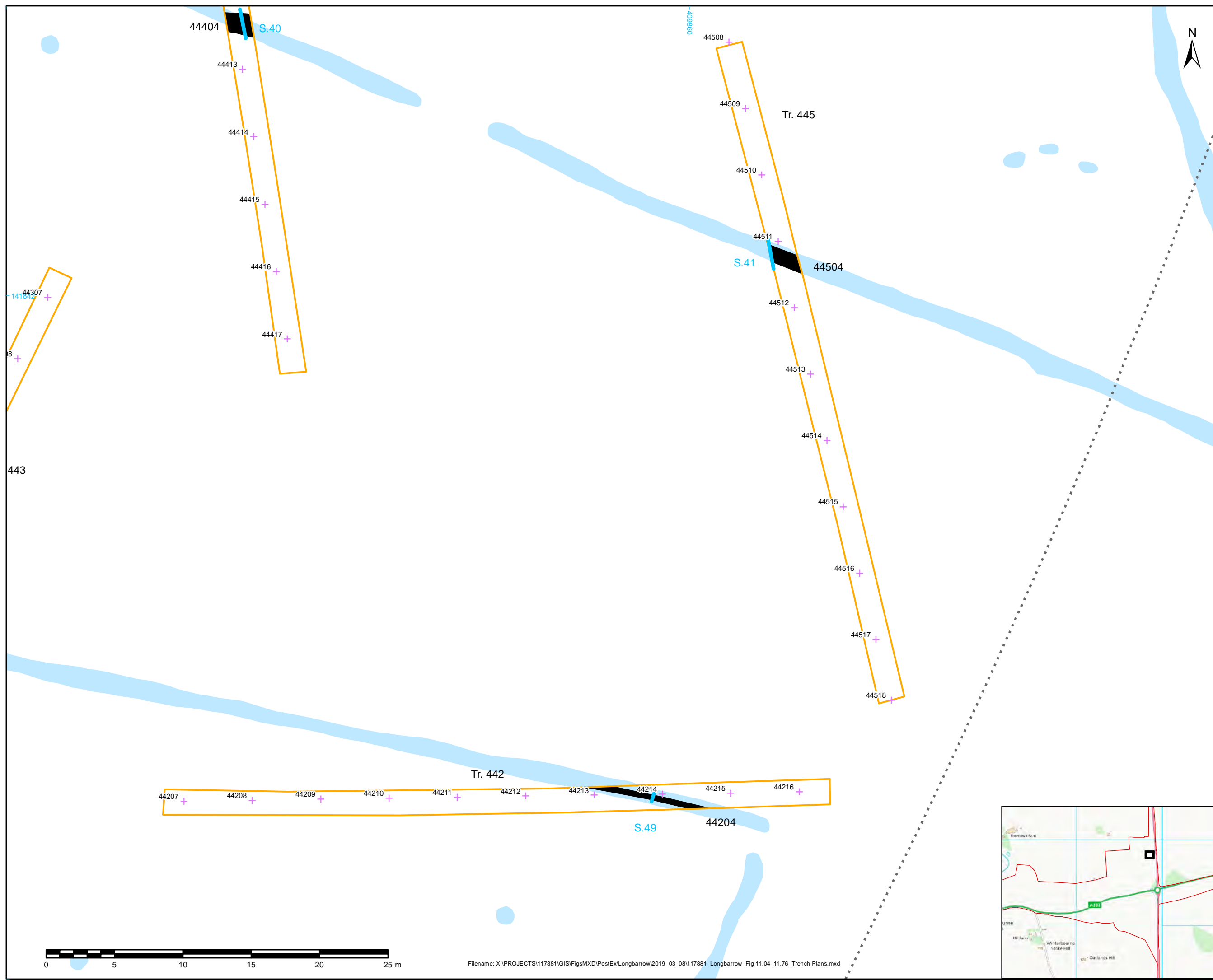
THIS DOCUMENT HAS BEEN PREPARED PURSUANT TO AND SUBJECT TO THE TERMS OF AECOM'S APPOINTMENT BY ITS CLIENT. AECOM ACCEPTS NO LIABILITY FOR ANY USE OF THIS DOCUMENT OTHER THAN BY ITS ORIGINAL CLIENT OR FOLLOWING AECOM'S EXPRESS AGREEMENT TO SUCH USE, AND ONLY FOR THE PURPOSES FOR WHICH IT WAS PREPARED AND PROVIDED.

Highways England
Temple Quay House
2 Temple Quay
Bristol
BS1 6PN

AECOM + mace + WSP

Drawing Number Highways England PIN	Originator	Volume	Rev
Location	Type	Role	Number





NOTES / LEGEND

- Legend**
- DCO boundary
 - Evaluation area
 - + Ploughsoil sample point
 - Survey data
 - Base of trench
 - Archaeology
 - Interpretation of geophysics
 - Possible Archaeology

OS Basemapping:
© Crown copyright and database rights 2017 Ordnance Survey 100030649.

Revision Details	By	Date	Suffix

Purpose of issue
Archaeological mitigation

Client
Highways England

Working on behalf of

Project Title
A303 Longbarrow project ref: 117881

Drawing Title
Figure 11.69: Results, trenches 442 & 445

Designed	Drawn	Checked	Approved	Date
RM/RG	RM/RG			11/03/2019

Internal Project No.
WA reference: 117881

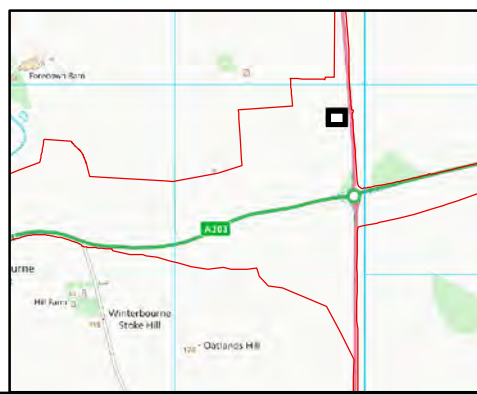
Scale @ A3
1:250

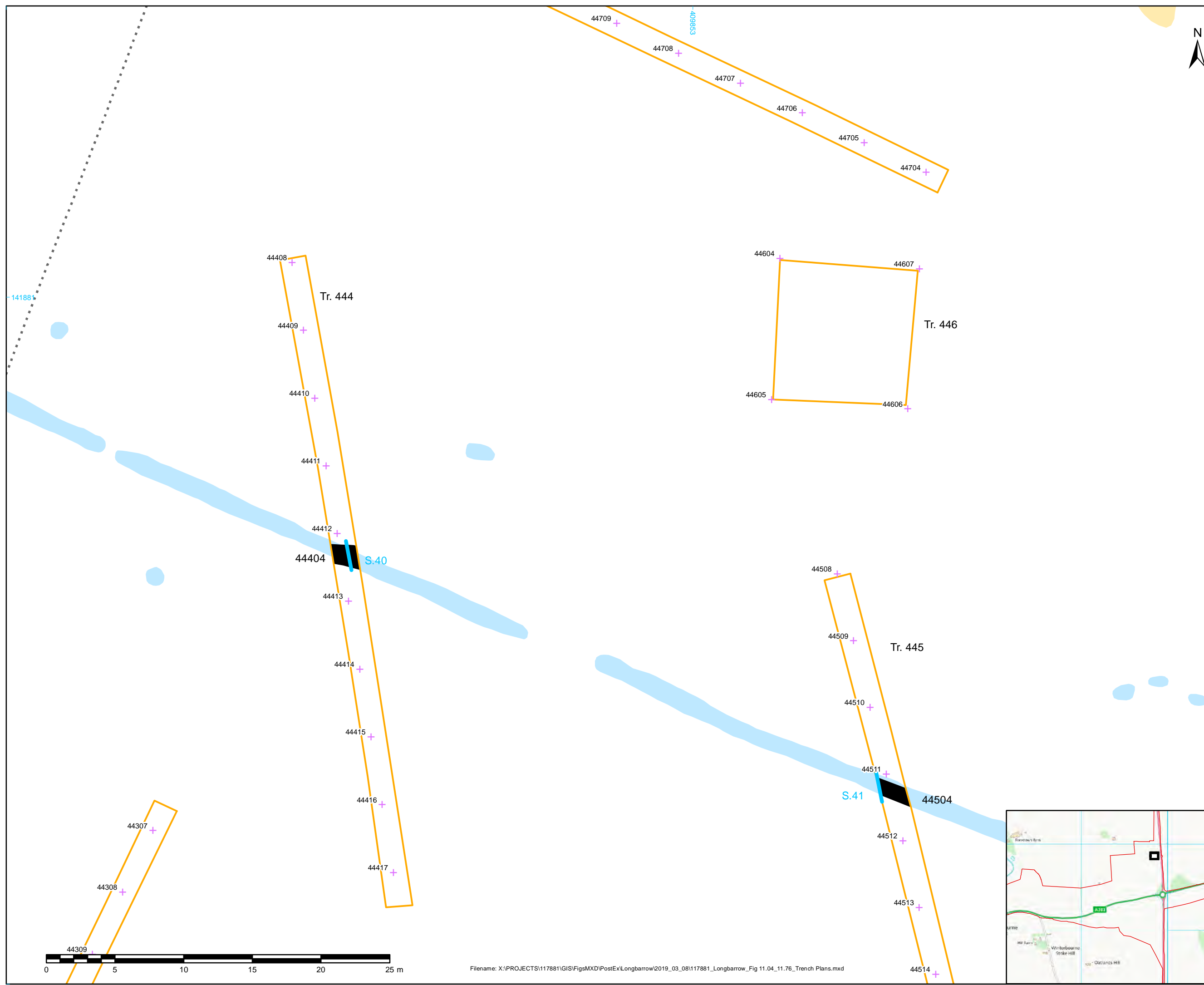
THIS DOCUMENT HAS BEEN PREPARED PURSUANT TO AND SUBJECT TO THE TERMS OF AECOM'S APPOINTMENT BY ITS CLIENT. AECOM ACCEPTS NO LIABILITY FOR ANY USE OF THIS DOCUMENT OTHER THAN BY ITS ORIGINAL CLIENT OR FOLLOWING AECOM'S EXPRESS AGREEMENT TO SUCH USE, AND ONLY FOR THE PURPOSES FOR WHICH IT WAS PREPARED AND PROVIDED.

Highways England
Temple Quay House
2 Temple Quay
Bristol
BS1 6PN

AECOM + mace + WSP

Drawing Number	Originator	Volume	Rev
Highways England PIN			





NOTES / LEGEND

- Legend**
- DCO boundary
 - Evaluation area
 - + Ploughsoil sample point
 - Survey data
 - Base of trench
 - Archaeology
 - Interpretation of geophysics
 - Possible Archaeology
 - Superficial Geology

OS Basemapping:
© Crown copyright and database rights 2017 Ordnance Survey 100030649.

Revision Details	By	Date	Suffix
	Check		

Purpose of issue
Archaeological mitigation

Client
Highways England Working on behalf of

Project Title
A303 Longbarrow project ref: 117881

Drawing Title
Figure 11.70: Results, trenches 444 & 446

Designed RMRG	Drawn RMRG	Checked	Approved	Date
				11/03/2019

Internal Project No.
WA reference: 117881

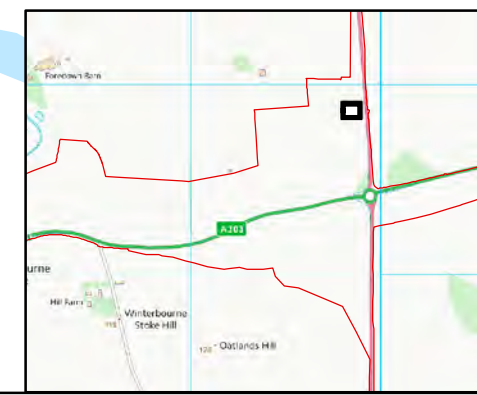
Scale @ A3
1:250

THIS DOCUMENT HAS BEEN PREPARED PURSUANT TO AND SUBJECT TO THE TERMS OF AECOM'S APPOINTMENT BY ITS CLIENT. AECOM ACCEPTS NO LIABILITY FOR ANY USE OF THIS DOCUMENT OTHER THAN BY ITS ORIGINAL CLIENT OR FOLLOWING AECOM'S EXPRESS AGREEMENT TO SUCH USE, AND ONLY FOR THE PURPOSES FOR WHICH IT WAS PREPARED AND PROVIDED.

Highways England
Temple Quay House
2 Temple Quay
Bristol
BS1 6PN

AECOM + mace + WSP

Drawing Number	Highways England PIN	Originator	Volume	Rev





NOTES / LEGEND

Legend

- DCO boundary
- Evaluation area
- Boreholes
- + Ploughsoil sample point
- Survey data
- Base of trench
- Archaeology
- Tree throws/natural features
- Interpretation of geophysics
- Possible Archaeology
- Superficial Geology

OS Basemapping:
© Crown copyright and database rights 2017 Ordnance Survey 100030649.

Revision Details	By	Check	Date	Suffix

Purpose of issue
Archaeological mitigation

Client
Highways England

Working on behalf of

Project Title
A303 Longbarrow project ref: 117881

Drawing Title
Figure 11.71: Results, trenches 447 & 448

Designed RMRG	Drawn RMRG	Checked	Approved	Date 11/03/2019
------------------	---------------	---------	----------	--------------------

Internal Project No.
WA reference: 117881

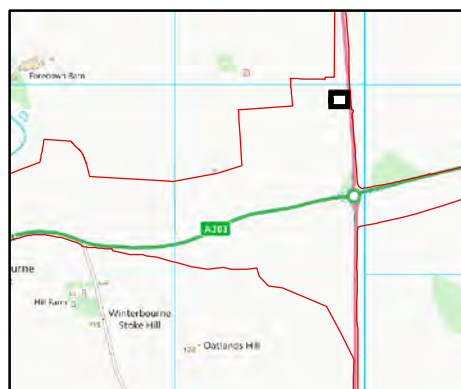
Scale @ A3
1:250

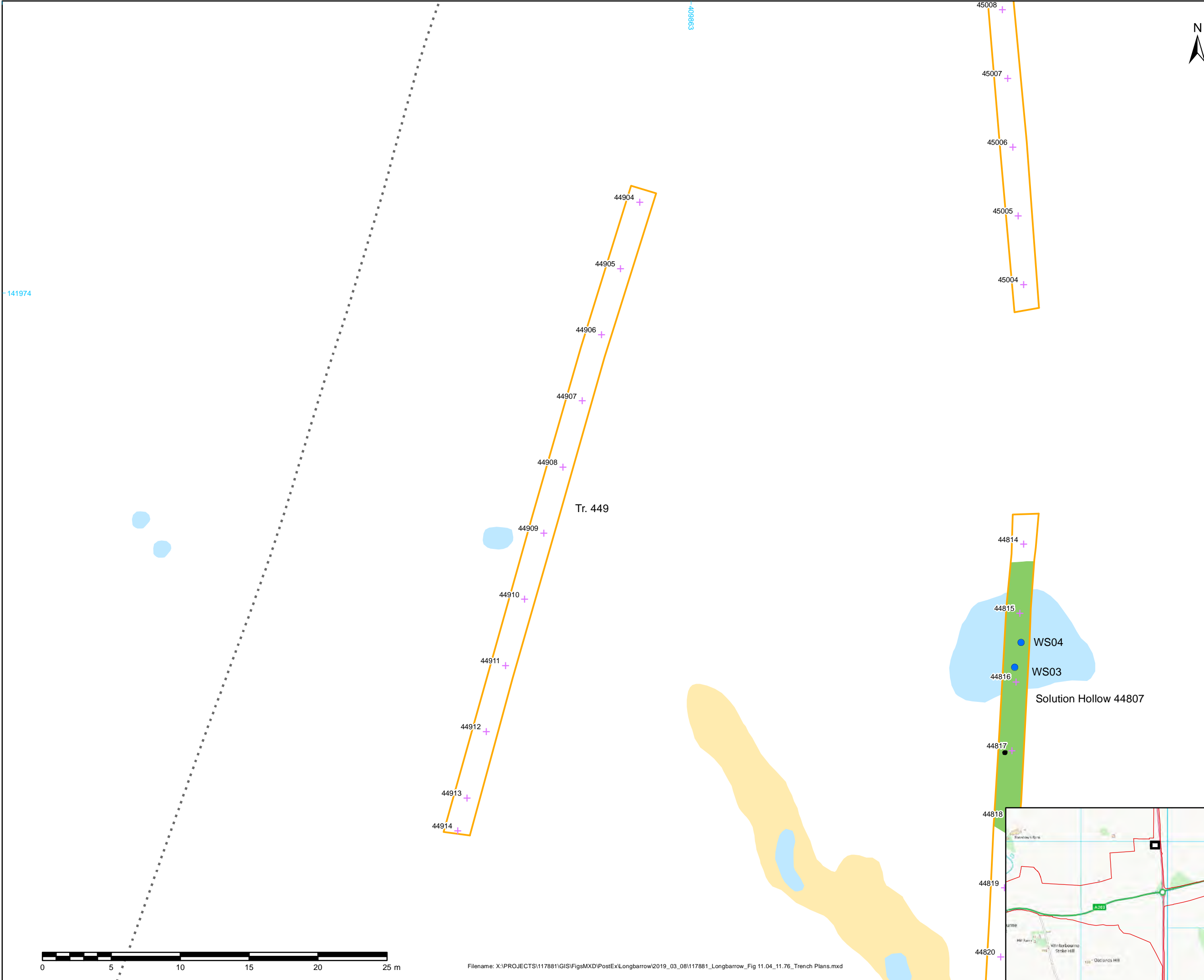
THIS DOCUMENT HAS BEEN PREPARED PURSUANT TO AND SUBJECT TO THE TERMS OF AECOM'S APPOINTMENT BY ITS CLIENT. AECOM ACCEPTS NO LIABILITY FOR ANY USE OF THIS DOCUMENT OTHER THAN BY ITS ORIGINAL CLIENT OR FOLLOWING AECOM'S EXPRESS AGREEMENT TO SUCH USE, AND ONLY FOR THE PURPOSES FOR WHICH IT WAS PREPARED AND PROVIDED.

Highways England
Temple Quay House
2 Temple Quay
Bristol
BS1 6PN

AECOM + mace + WSP

Drawing Number Highways England PIN	Originator	Volume	Rev
Location	Type	Role	Number





NOTES / LEGEND

Legend

- DCO boundary
- Evaluation area
- Boreholes
- + Ploughsoil sample point

Survey data

- Base of trench
- Archaeology
- Tree throws/natural features

Interpretation of geophysics

- Possible Archaeology
- Superficial Geology

OS Basemapping:
© Crown copyright and database rights 2017 Ordnance Survey 100030649.

Revision Details		By	Check	Date	Suffix

Purpose of issue
Archaeological mitigation

Client
Highways England

Working on behalf of

Project Title
A303 Longbarrow project ref: 117881

Drawing Title
Figure 11.72: Results, trench 449

Designed	Drawn	Checked	Approved	Date
RM/RG	RM/RG			11/03/2019

Internal Project No.
WA reference: 117881

Scale @ A3
1:250

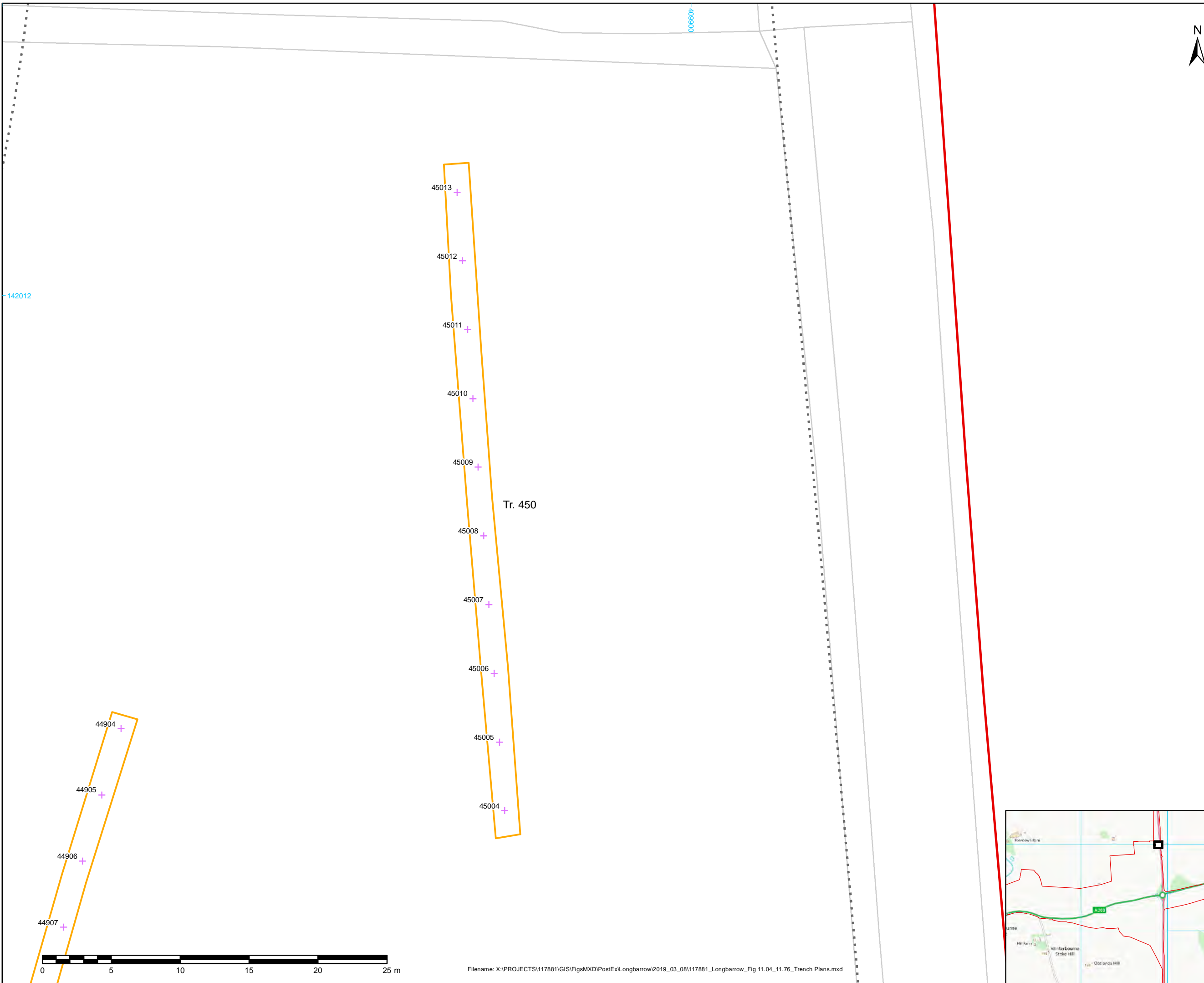
THIS DOCUMENT HAS BEEN PREPARED PURSUANT TO AND SUBJECT TO THE TERMS OF AECOM'S APPOINTMENT BY ITS CLIENT. AECOM ACCEPTS NO LIABILITY FOR ANY USE OF THIS DOCUMENT OTHER THAN BY ITS ORIGINAL CLIENT OR FOLLOWING AECOM'S EXPRESS AGREEMENT TO SUCH USE, AND ONLY FOR THE PURPOSES FOR WHICH IT WAS PREPARED AND PROVIDED.

Highways England
Temple Quay House
2 Temple Quay
Bristol
BS1 6PN

AECOM + mace + WSP

Drawing Number	Highways England PIN	Originator	Volume	Rev





NOTES / LEGEND

- Legend**
- DCO boundary
 - Evaluation area
 - + Ploughsoil sample point
- Survey data**
- Base of trench

OS Basemapping:
© Crown copyright and database rights 2017 Ordnance Survey 100030649.

Revision Details	By	Date	Suffix

Purpose of issue
Archaeological mitigation

Client
Highways England

Working on behalf of

Project Title
A303 Longbarrow project ref: 117881

Drawing Title
Figure 11.73: Results, trench 450

Designed RM/RG	Drawn RM/RG	Checked	Approved	Date 11/03/2019
-------------------	----------------	---------	----------	--------------------

Internal Project No.
WA reference: 117881

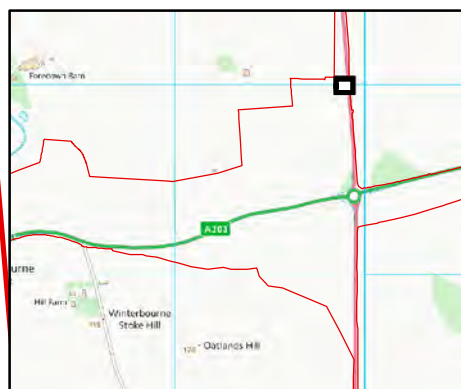
Scale @ A3
1:250

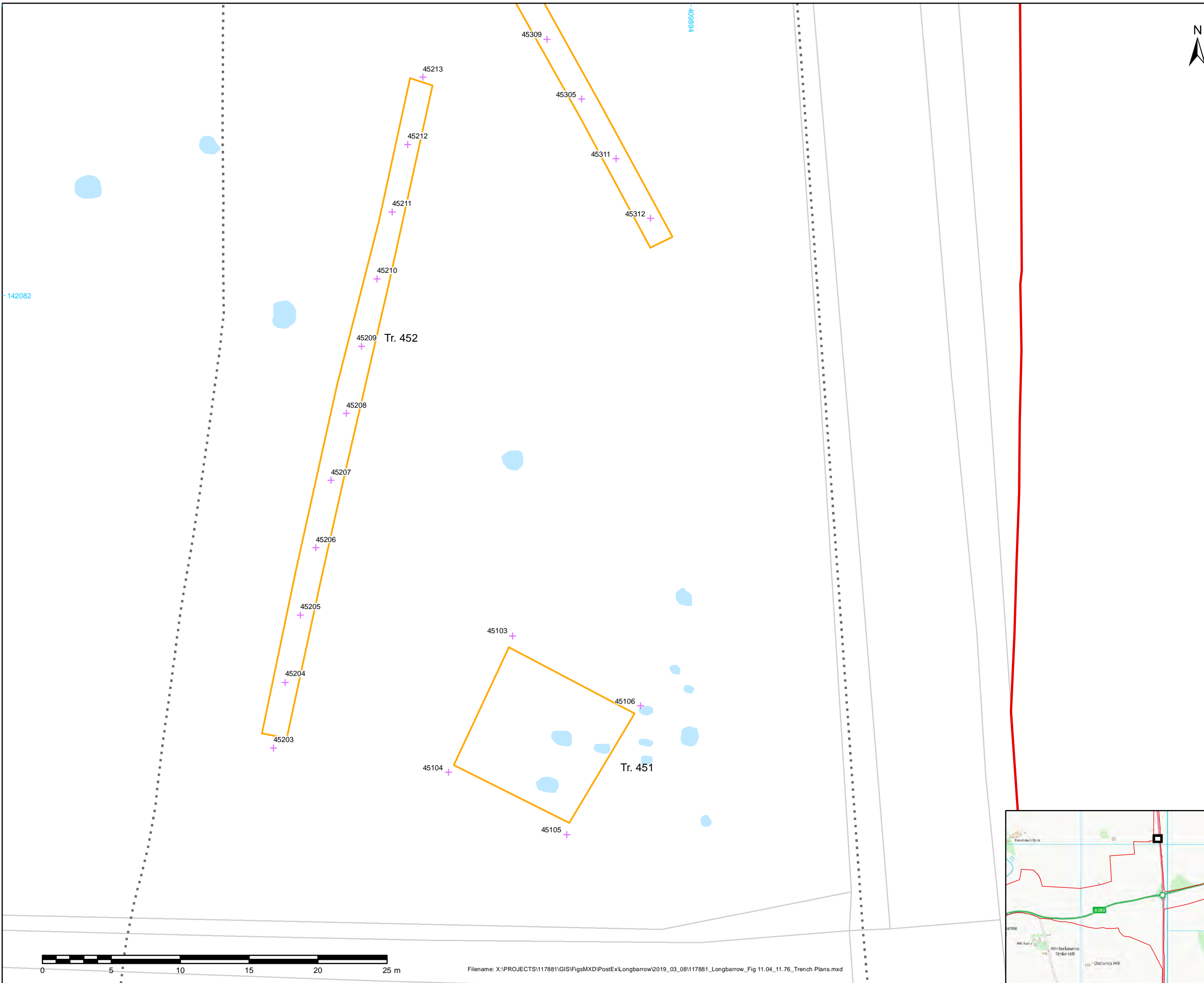
THIS DOCUMENT HAS BEEN PREPARED PURSUANT TO AND SUBJECT TO THE TERMS OF AECOM'S APPOINTMENT BY ITS CLIENT. AECOM ACCEPTS NO LIABILITY FOR ANY USE OF THIS DOCUMENT OTHER THAN BY ITS ORIGINAL CLIENT OR FOLLOWING AECOM'S EXPRESS AGREEMENT TO SUCH USE, AND ONLY FOR THE PURPOSES FOR WHICH IT WAS PREPARED AND PROVIDED.

Highways England
Temple Quay House
2 Temple Quay
Bristol
BS1 6PN

AECOM + mace + WSP

Drawing Number Highways England PIN	Originator	Volume	Rev
Location	Type	Role	Number





NOTES / LEGEND



- Legend**
- DCO boundary
 - Evaluation area
 - + Ploughsoil sample point
 - Survey data**
 - Base of trench
 - Interpretation of geophysics**
 - Possible Archaeology

OS Basemapping:
© Crown copyright and database rights 2017 Ordnance Survey 100030649.

Revision Details	By	Date	Suffix

Purpose of issue
Archaeological mitigation

Client
Highways England

Working on behalf of

Project Title
A303 Longbarrow project ref: 117881

Drawing Title
Figure 11.74: Results, trenches 451 & 452

Designed RMRG	Drawn RMRG	Checked	Approved	Date 11/03/2019
------------------	---------------	---------	----------	--------------------

Internal Project No.
WA reference: 117881

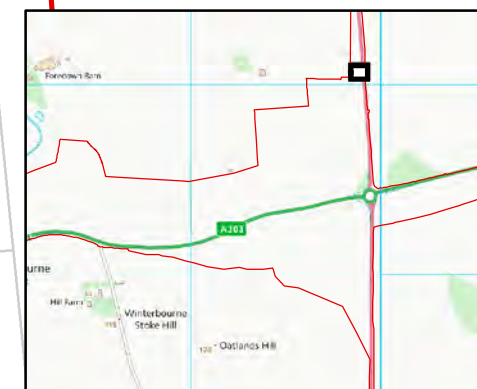
Scale @ A3
1:250

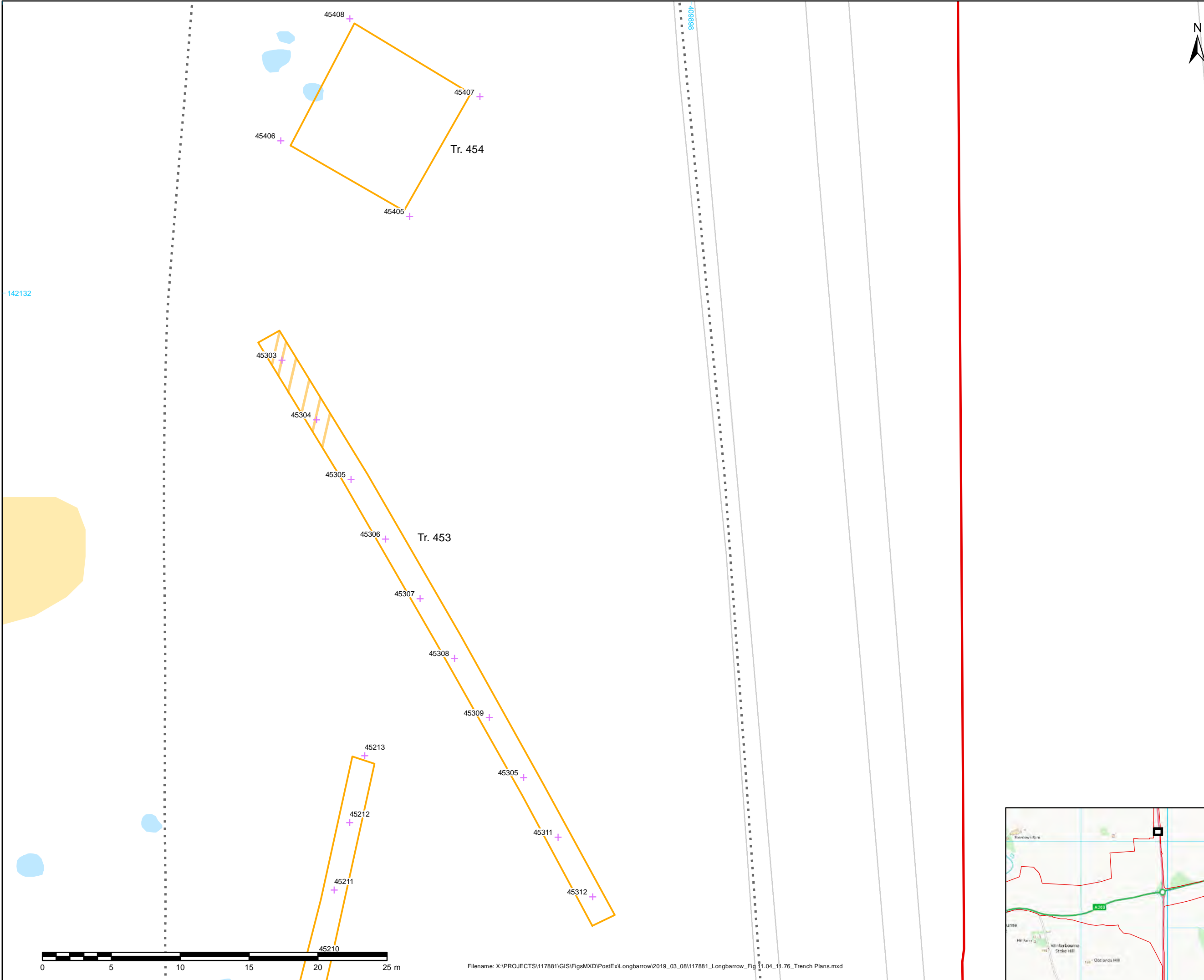
THIS DOCUMENT HAS BEEN PREPARED PURSUANT TO AND SUBJECT TO THE TERMS OF AECOM'S APPOINTMENT BY ITS CLIENT. AECOM ACCEPTS NO LIABILITY FOR ANY USE OF THIS DOCUMENT OTHER THAN BY ITS ORIGINAL CLIENT OR FOLLOWING AECOM'S EXPRESS AGREEMENT TO SUCH USE, AND ONLY FOR THE PURPOSES FOR WHICH IT WAS PREPARED AND PROVIDED.

Highways England
Temple Quay House
2 Temple Quay
Bristol
BS1 6PN

AECOM + mace + WSP

Drawing Number Highways England PIN	Originator	Volume	Rev
Location	Type	Role	Number





NOTES / LEGEND

- Legend**
- DCO boundary
 - Evaluation area
 - + Ploughsoil sample point
 - Survey data**
 - Base of trench
 - Plough scar
 - Interpretation of geophysics**
 - Possible Archaeology
 - Superficial Geology

OS Basemapping:
© Crown copyright and database rights 2017 Ordnance Survey 100030649.

Revision Details	By	Check	Date	Suffix

Purpose of issue
Archaeological mitigation

Client
Highways England

Working on behalf of

Project Title
A303 Longbarrow project ref: 117881

Drawing Title
Figure 11.75: Results, trenches 453 & 454

Designed	Drawn	Checked	Approved	Date
RM/RG	RM/RG			11/03/2019

Internal Project No.
WA reference: 117881

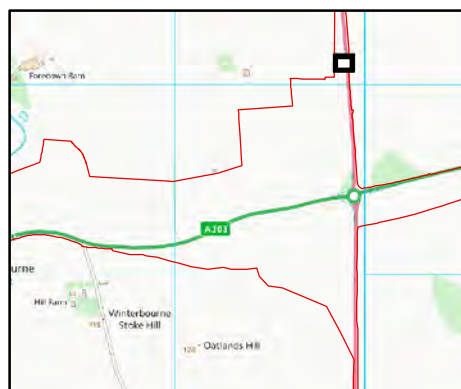
Scale @ A3
1:250

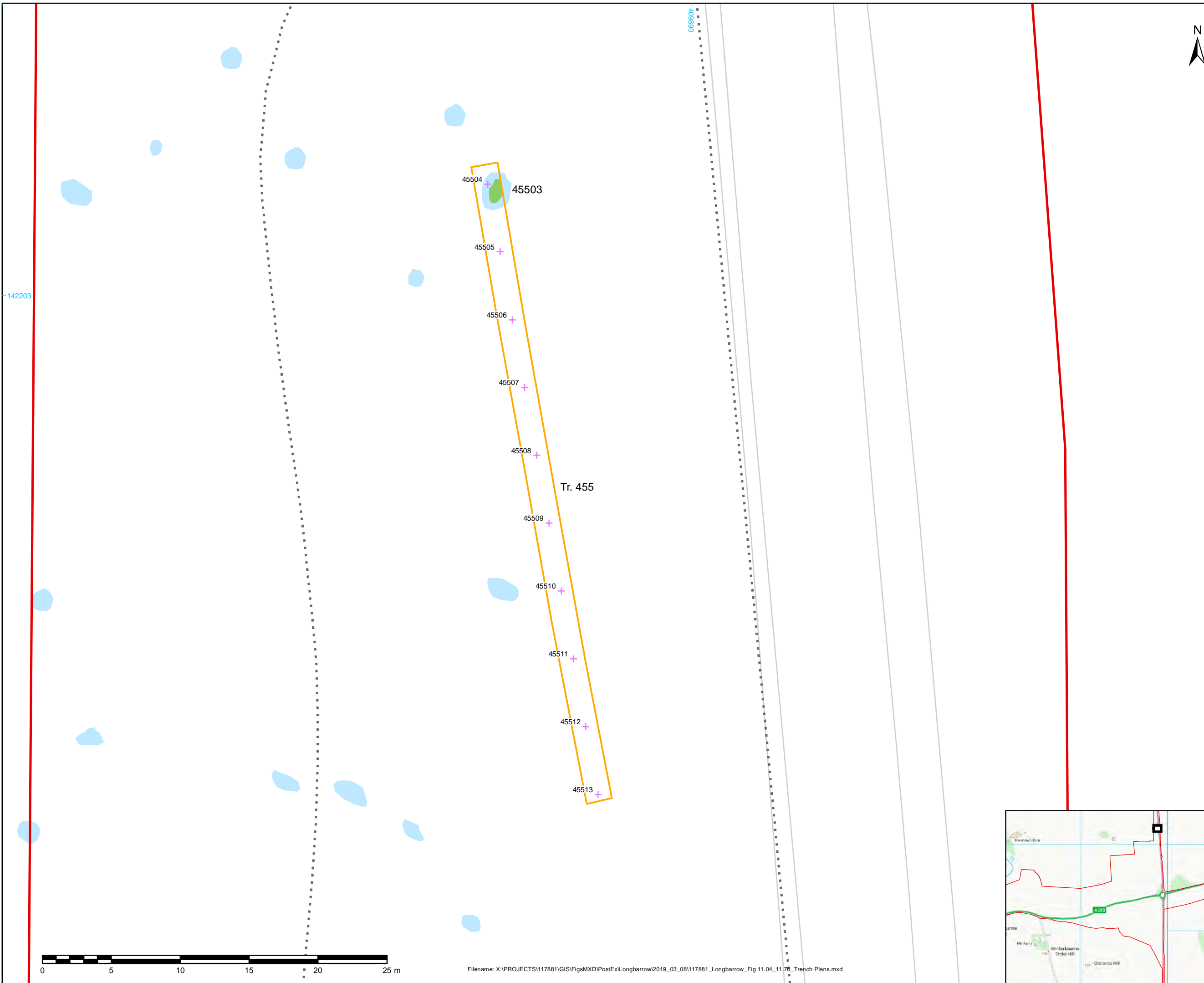
THIS DOCUMENT HAS BEEN PREPARED PURSUANT TO AND SUBJECT TO THE TERMS OF AECOM'S APPOINTMENT BY ITS CLIENT. AECOM ACCEPTS NO LIABILITY FOR ANY USE OF THIS DOCUMENT OTHER THAN BY ITS ORIGINAL CLIENT OR FOLLOWING AECOM'S EXPRESS AGREEMENT TO SUCH USE, AND ONLY FOR THE PURPOSES FOR WHICH IT WAS PREPARED AND PROVIDED.

Highways England
Temple Quay House
2 Temple Quay
Bristol
BS1 6PN

AECOM + mace + WSP

Drawing Number	Originator	Volume	Rev
Highways England PIN			





NOTES / LEGEND

- Legend**
- DCO boundary
 - Evaluation area
 - + Ploughsoil sample point
 - Survey data
 - Base of trench
 - Tree throws/natural features
 - Interpretation of geophysics
 - Possible Archaeology

OS Basemapping:
© Crown copyright and database rights 2017 Ordnance Survey 100030649.

Revision Details		By	Date	Suffix
		Check		

Purpose of issue
Archaeological mitigation

Client
Highways England

Working on behalf of

Project Title
A303 Longbarrow project ref: 117881

Drawing Title
Figure 11.76: Results, trench 455

Designed	Drawn	Checked	Approved	Date
RM/RG	RM/RG			11/03/2019

Internal Project No.
WA reference: 117881

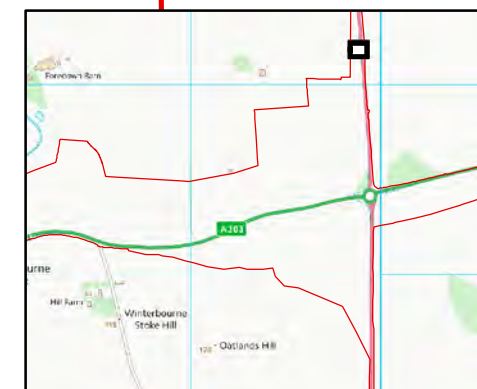
Scale @ A3
1:250

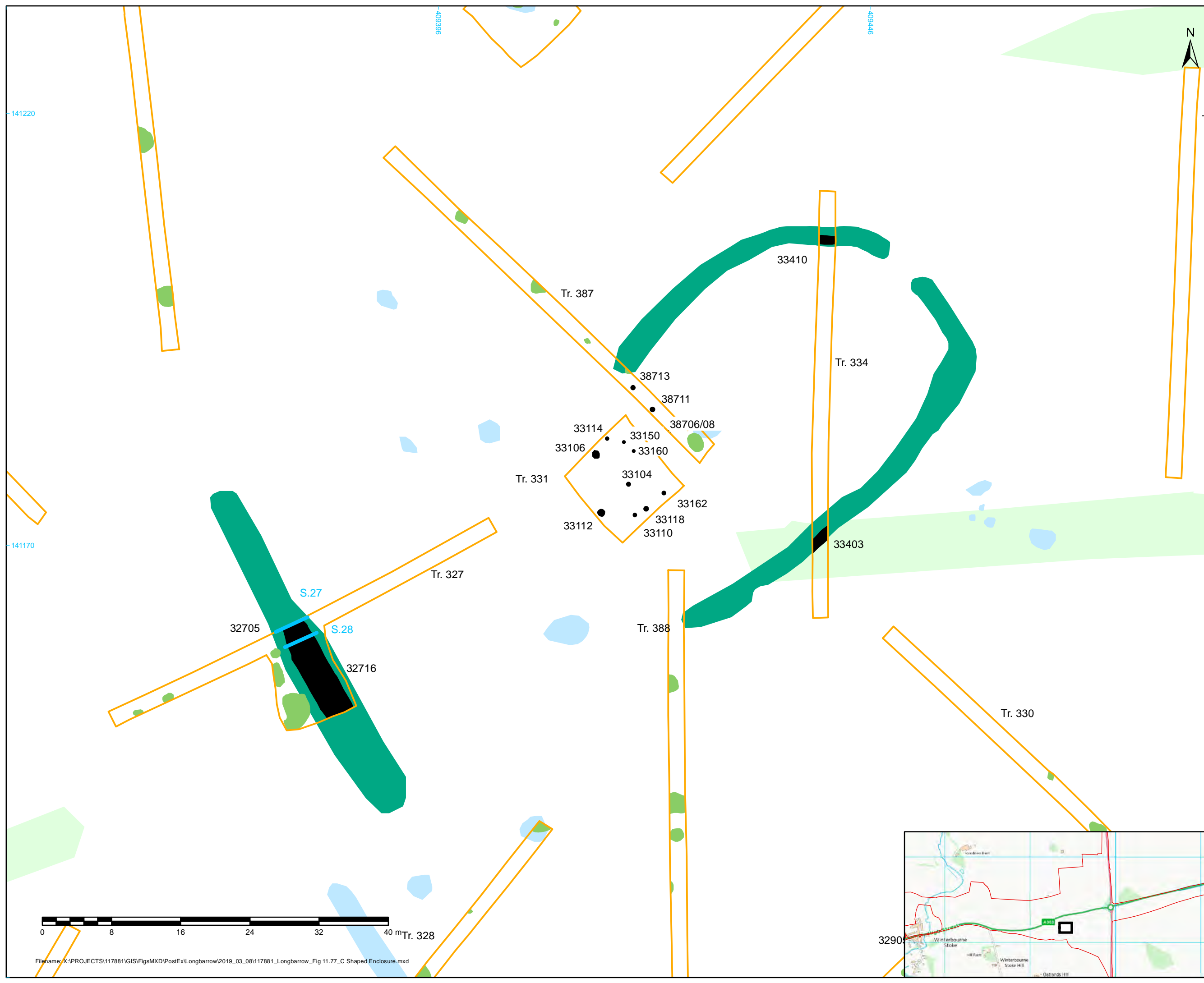
THIS DOCUMENT HAS BEEN PREPARED PURSUANT TO AND SUBJECT TO THE TERMS OF AECOM'S APPOINTMENT BY ITS CLIENT. AECOM ACCEPTS NO LIABILITY FOR ANY USE OF THIS DOCUMENT OTHER THAN BY ITS ORIGINAL CLIENT OR FOLLOWING AECOM'S EXPRESS AGREEMENT TO SUCH USE, AND ONLY FOR THE PURPOSES FOR WHICH IT WAS PREPARED AND PROVIDED.

Highways England
Temple Quay House
2 Temple Quay
Bristol
BS1 6PN

AECOM + mace + WSP

Drawing Number	Originator	Volume	Rev
Highways England PIN			





NOTES / LEGEND

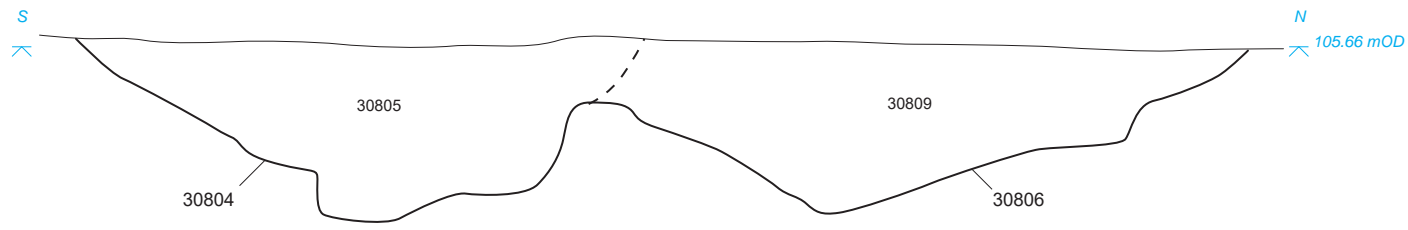
Legend

- Survey data
 - Base of trench
 - Archaeology
 - Tree throw
- Interpretation of geophysics
 - Archaeology
 - Possible Archaeology
 - Features shown on National Mapping Programme

Revision Details				By	Date	Suffix
Purpose of issue				Check		
Archaeological mitigation						
Client			Working on behalf of			
Highways England						
Project Title						
A303 Longbarrow project ref: 117881						
Drawing Title						
Figure 11.77: Late Bronze Age C-shaped enclosure and surrounding features						
Designed	Drawn	Checked	Approved	Date		
RM/RG	RM/RG			11/03/2019		
Internal Project No.						
WA reference: 117881						
Scale @ A3			Zone			
1:394.71						
THIS DOCUMENT HAS BEEN PREPARED PURSUANT TO AND SUBJECT TO THE TERMS OF AECOM'S APPOINTMENT BY ITS CLIENT. AECOM ACCEPTS NO LIABILITY FOR ANY USE OF THIS DOCUMENT OTHER THAN BY ITS ORIGINAL CLIENT OR FOLLOWING AECOM'S EXPRESS AGREEMENT TO SUCH USE, AND ONLY FOR THE PURPOSES FOR WHICH IT WAS PREPARED AND PROVIDED.						
Highways England						
Temple Quay House			AECOM + mace + WSP			
2 Temple Quay						
Bristol						
BS1 6PN						
Drawing Number		Highways England PIN		Originator		Rev
Location		Type		Role		Number

OS Basemapping:
© Crown copyright and database rights 2017 Ordnance Survey 100030649.

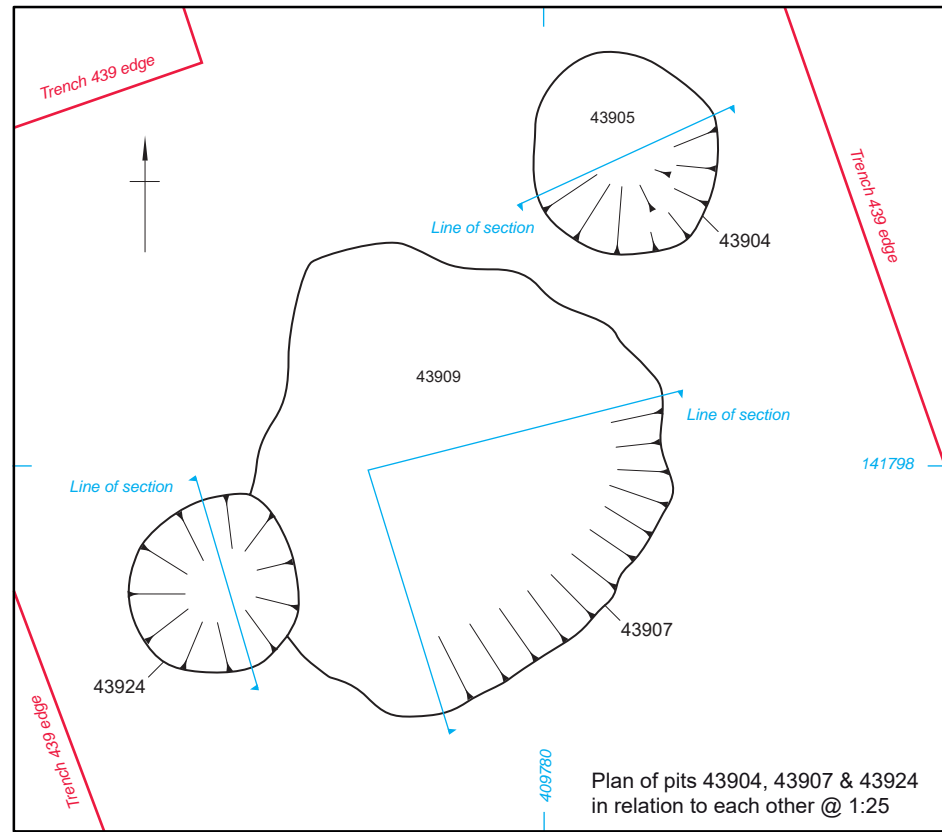
Filename: X:\PROJECTS\117881\GIS\Figs\MXD\PostEx\Longbarrow\2019_03_08\117881_Longbarrow_Fig 11.77_C Shaped Enclosure.mxd



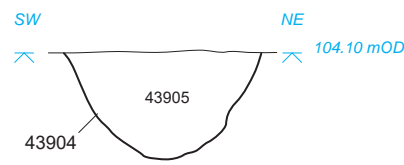
Section 1: Treethrow hole 30804/30806 @ 1:25



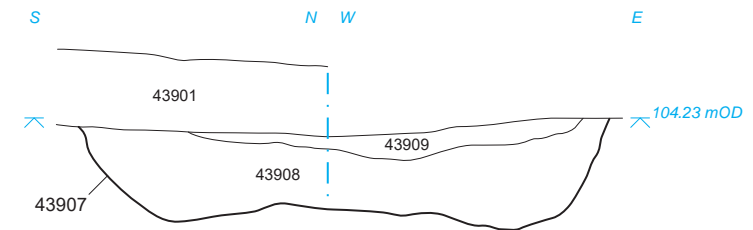
Section 2: Treethrow hole 43316 @ 1:25



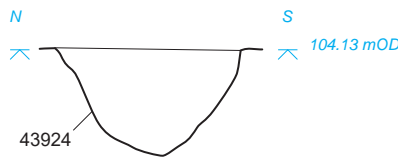
Plan of pits 43904, 43907 & 43924 in relation to each other @ 1:25



Section 3: Pit 43904 @ 1:25



Section 4: Pit 43907 @ 1:25



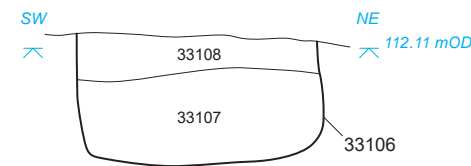
Section 5: Pit 43924 @ 1:25



Section 6: Pit 43706 @ 1:25



Section 7: Pit 43803 @ 1:25



Section 8: Pit 33106 @ 1:25



Section 9: Pit 33112 @ 1:25



NOTES / LEGEND

OS Basemapping:
© Crown copyright and database rights 2017 Ordnance Survey 100030649

Revision Details	By	Date	Suffix
	Check		

Purpose of Issue
Archaeological mitigation

Client
Highways England 

Project Title
A303 Longbarrow project ref: 117881

Drawing Title
Figure 11.78: Section drawings, trenches 308, 433, 439, 437 and 331

Designed	Drawn	Checked	Approved	Date
RG	RG			26/07/2018

Internal Project No. WA reference: 117881

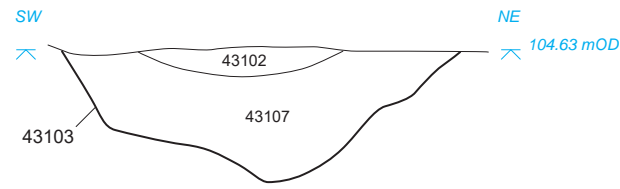
Scale @ A3 1: 25 Zone

THIS DOCUMENT HAS BEEN PREPARED PURSUANT TO AND SUBJECT TO THE TERMS OF AECOM'S APPOINTMENT BY ITS CLIENT. AECOM ACCEPTS NO LIABILITY FOR ANY USE OF THIS DOCUMENT OTHER THAN BY ITS ORIGINAL CLIENT OR FOLLOWING AECOM'S EXPRESS AGREEMENT TO SUCH USE, AND ONLY FOR THE PURPOSES FOR WHICH IT WAS PREPARED AND PROVIDED.

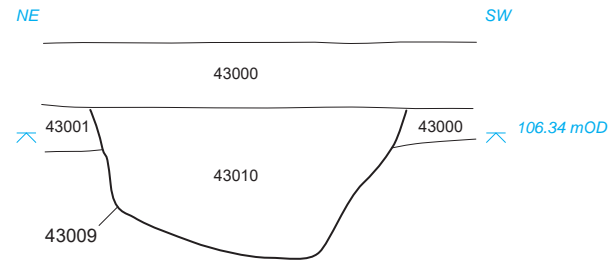
Highways England
Temple Quay House
2 Temple Quay
Bristol
BS1 6PN  AECOM + mace + WSP

Drawing Number Highways England PIN | Originator | Volume | Rev

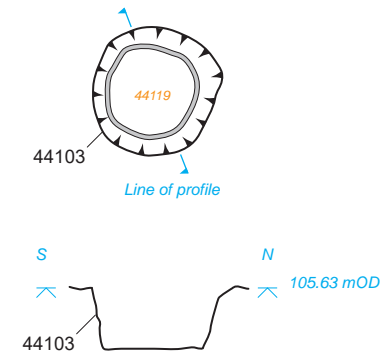
Location | Type | Role | Number



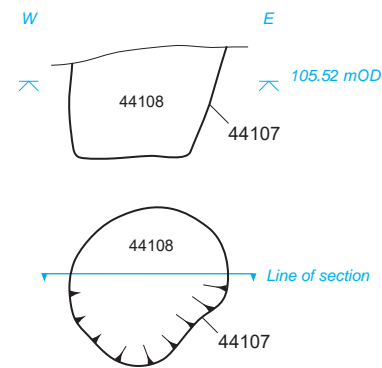
Section 10: Pit 43103 @ 1:25



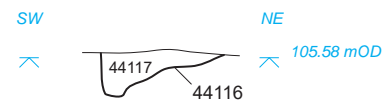
Section 11: Pit 43009 @ 1:25



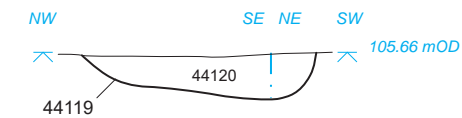
Section 12: Pre-excavation plan of inverted vessel 44113 in grave 44103 and section of grave 44103 @ 1:25



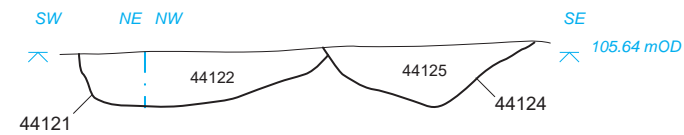
Section 13: Post-excavation plan of pit 44107 and section of 44107 @ 1:25



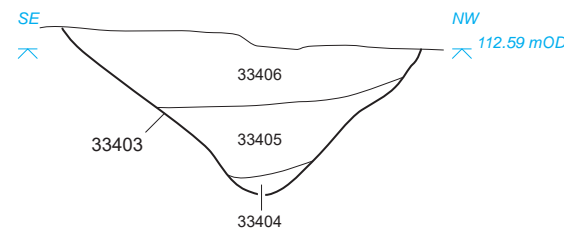
Section 14: Gully 44116 @ 1:25



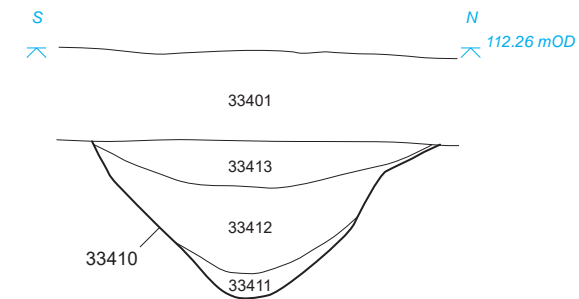
Section 15: Gully terminal 44119 @ 1:25



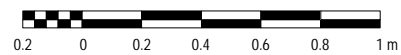
Section 16: Gully terminal 44121, cut by ditch 44124 @ 1:25



Section 17: Ditch 33403 @ 1:25



Section 18: Ditch 33410 @ 1:25



NOTES / LEGEND

OS Basemapping:
© Crown copyright and database rights 2017 Ordnance Survey 100030649

Revision Details	By	Date	Suffix
	Check		

Purpose of Issue
Archaeological mitigation

Client
Highways England

Working on behalf of
highways england

Project Title
A303 Longbarrow project ref: 117881

Drawing Title
Figure 11.79: Section drawings, trenches 431, 430, 441, and 334

Designed	Drawn	Checked	Approved	Date
RG	RG			26/07/2018

Internal Project No. WA reference: 117881


Scale @ A3 1: 25 Zone

THIS DOCUMENT HAS BEEN PREPARED PURSUANT TO AND SUBJECT TO THE TERMS OF AECOM'S APPOINTMENT BY ITS CLIENT. AECOM ACCEPTS NO LIABILITY FOR ANY USE OF THIS DOCUMENT OTHER THAN BY ITS ORIGINAL CLIENT OR FOLLOWING AECOM'S EXPRESS AGREEMENT TO SUCH USE, AND ONLY FOR THE PURPOSES FOR WHICH IT WAS PREPARED AND PROVIDED.

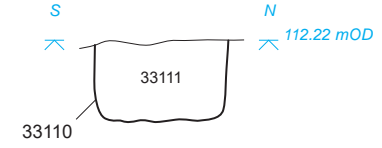
Highways England
Temple Quay House
2 Temple Quay
Bristol
BS1 6PN

AmW
AECOM + mace + WSP

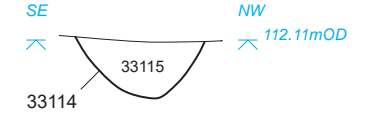
Drawing Number	Originator	Volume	Rev
Highways England PIN			



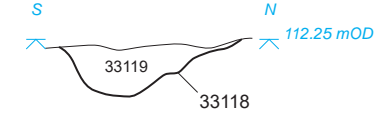
Section 19: Posthole 33104 @ 1:25



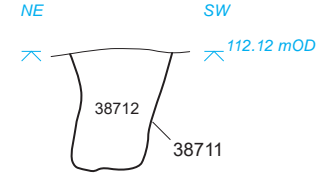
Section 20: Posthole 33110 @ 1:25



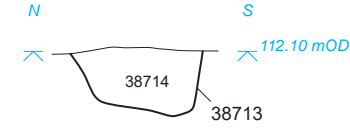
Section 21: Posthole 33114 @ 1:25



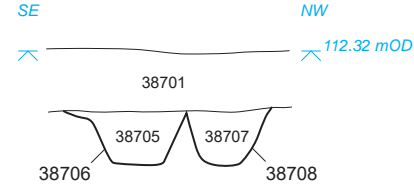
Section 22: Posthole 33118 @ 1:25



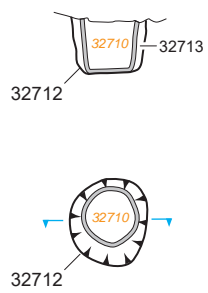
Section 23: Posthole 38711 @ 1:25



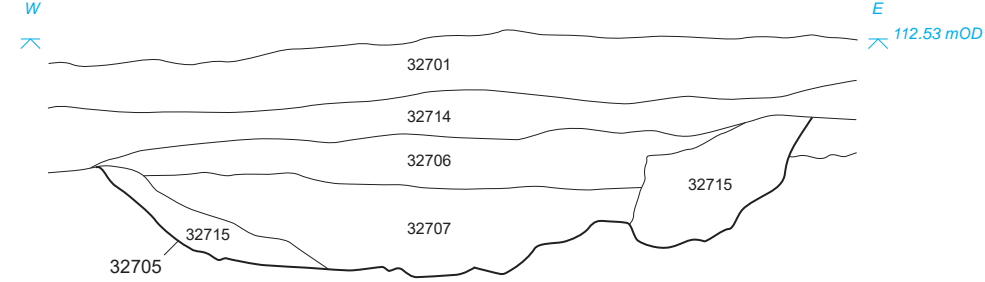
Section 24: Posthole 38713 @ 1:25



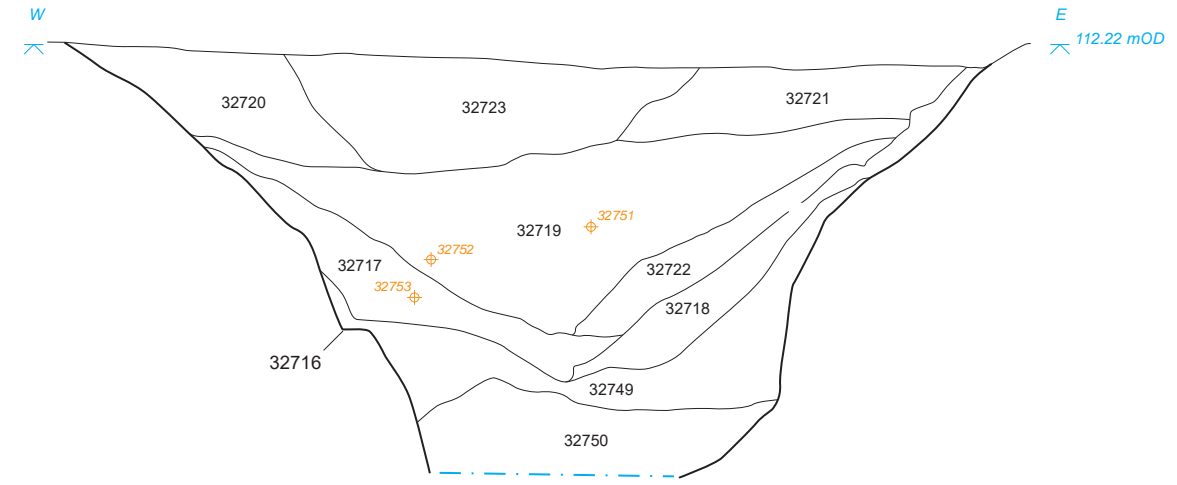
Section 25: Posthole 38706 and 38708 @ 1:25



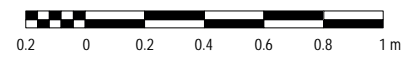
Section 26: Pre-excavation plan of vessel (32710) in pit 32712 and section of pit 32712 @ 1:25



Section 27: Ditch 32705 @ 1:25



Section 28: Ditch 32716 @ 1:25



NOTES / LEGEND

OS Basemapping:
© Crown copyright and database rights 2017 Ordnance Survey 100030649

Revision Details	By	Date	Suffix
	Check		

Purpose of Issue
Archaeological mitigation

Client
Highways England 

Project Title
A303 Longbarrow project ref: 117881

Drawing Title
Figure 11.80: Section drawings, trenches 331, 387 and 327

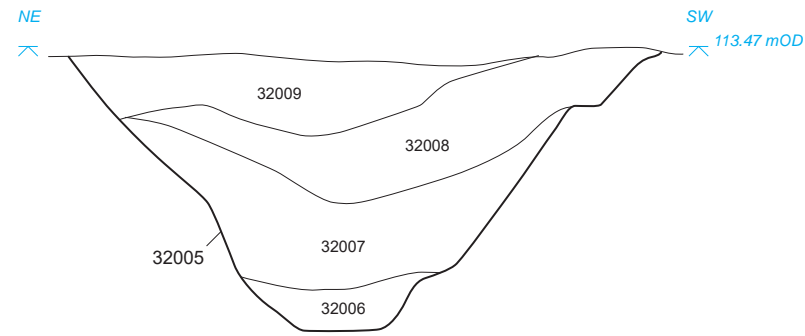
Designed	Drawn	Checked	Approved	Date
RG	RG			26/07/2018

Internal Project No. WA reference: 117881
Scale @ A3 1:25 Zone

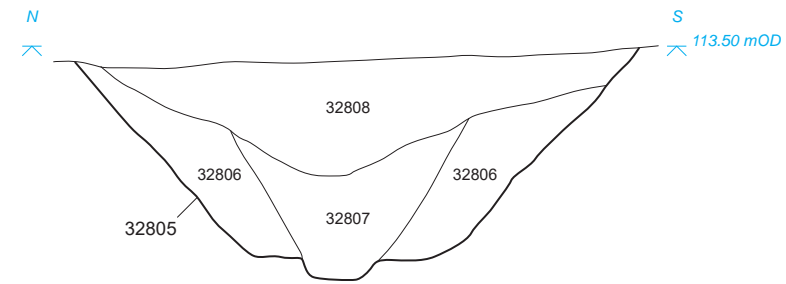
THIS DOCUMENT HAS BEEN PREPARED PURSUANT TO AND SUBJECT TO THE TERMS OF AECOM'S APPOINTMENT BY ITS CLIENT. AECOM ACCEPTS NO LIABILITY FOR ANY USE OF THIS DOCUMENT OTHER THAN BY ITS ORIGINAL CLIENT OR FOLLOWING AECOM'S EXPRESS AGREEMENT TO SUCH USE, AND ONLY FOR THE PURPOSES FOR WHICH IT WAS PREPARED AND PROVIDED.

Highways England
Temple Quay House
2 Temple Quay
Bristol
BS1 6PN 
AECOM + mace + WSP

Drawing Number	Highways England PIN	Originator	Volume	Rev



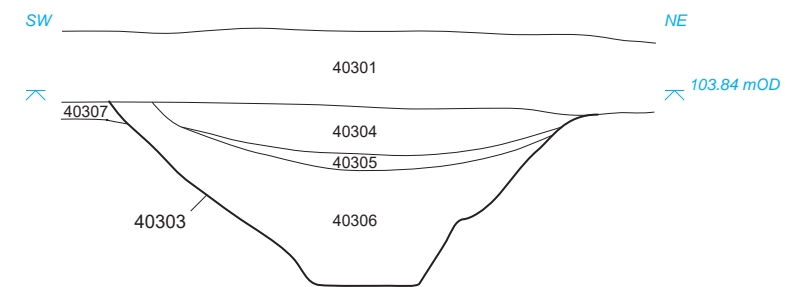
Section 29: Ditch 32005 @ 1:25



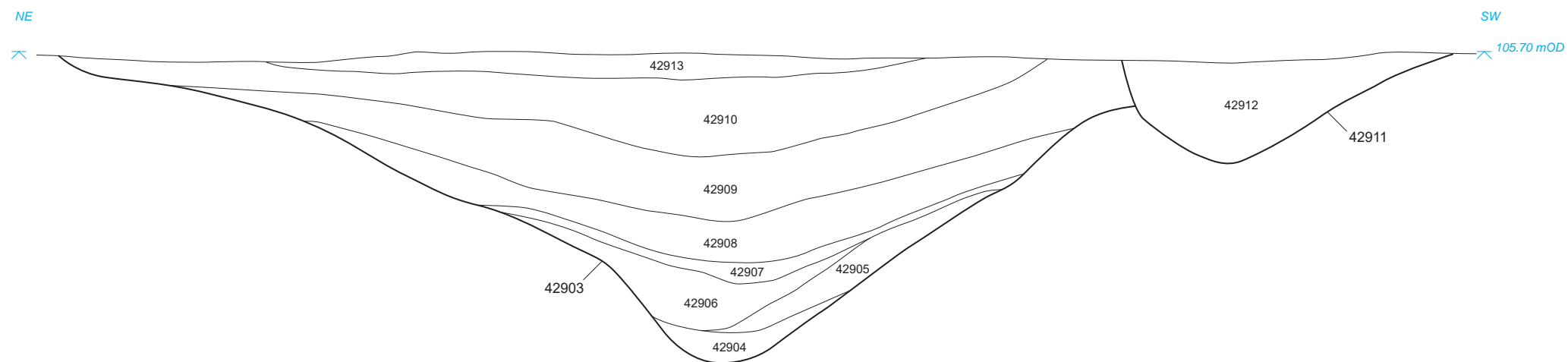
Section 30: Ditch 32805 @ 1:25



Section 31: Ditch 35707 @ 1:25



Section 32: Ditch 40303 @ 1:25



Section 33: Ditch 42903 @ 1:25



NOTES / LEGEND

OS Basemapping:
© Crown copyright and database rights 2017 Ordnance Survey 100030649

Revision Details	By	Date	Suffix
	Check		

Purpose of Issue
Archaeological mitigation

Client
Highways England 

Project Title
A303 Longbarrow project ref: 117881

Drawing Title
Figure 11.81: Section drawings, trenches 320, 328, 357, 403 and 429

Designed	Drawn	Checked	Approved	Date
RG	RG			26/07/2018

Internal Project No. WA reference: 117881

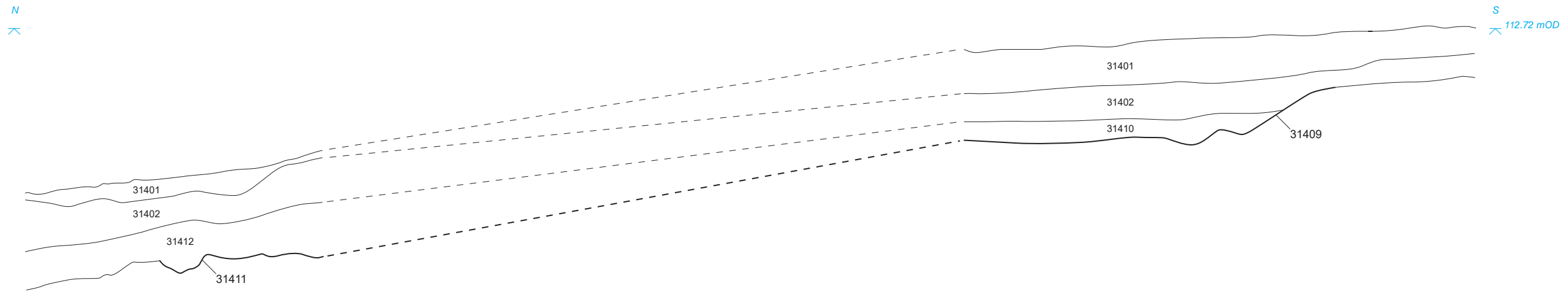
Scale @ A3 1: 25 Zone

THIS DOCUMENT HAS BEEN PREPARED PURSUANT TO AND SUBJECT TO THE TERMS OF AECOM'S APPOINTMENT BY ITS CLIENT. AECOM ACCEPTS NO LIABILITY FOR ANY USE OF THIS DOCUMENT OTHER THAN BY ITS ORIGINAL CLIENT OR FOLLOWING AECOM'S EXPRESS AGREEMENT TO SUCH USE, AND ONLY FOR THE PURPOSES FOR WHICH IT WAS PREPARED AND PROVIDED.


Highways England
Temple Quay House
2 Temple Quay
Bristol
BS1 6PN 
AECOM + mace + WSP

Drawing Number	Originator	Volume	Rev
Highways England PIN			

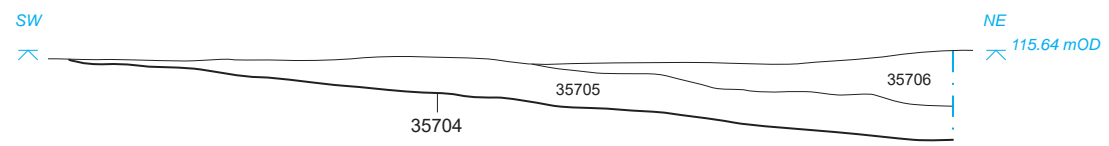
Location | Type | Role | Number



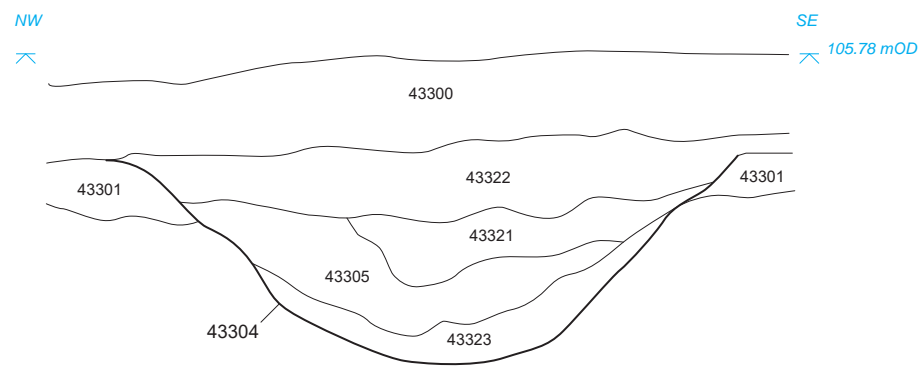
Section 34: Lynchet 31409 and 31411 @ 1:25



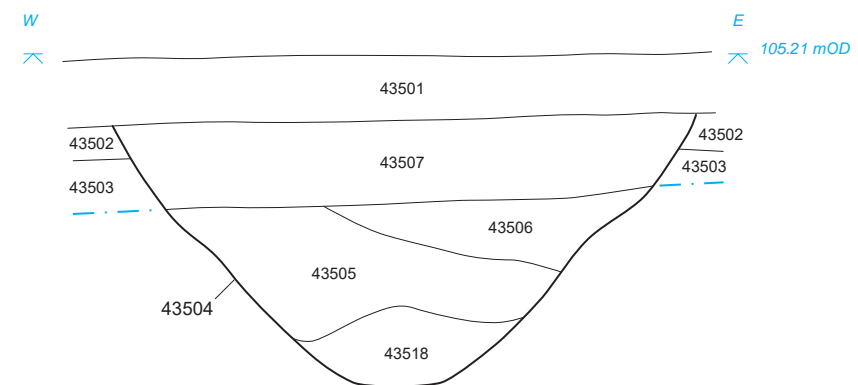
Section 35: Partial section of possible lynchet/hedgerow 33904 @ 1:25



Section 36: Partial section of possible lynchet/hedgerow 35704 @ 1:25



Section 37: Ditch 43304 @ 1:25



Section 38: Ditch 43504 @ 1:25



NOTES / LEGEND

OS Basemapping:
© Crown copyright and database rights 2017 Ordnance Survey 100030649

Revision Details	By	Date	Suffix
	Check		

Purpose of Issue
Archaeological mitigation

Client
Highways England  Working on behalf of

Project Title
A303 Longbarrow project ref: 117881

Drawing Title
Figure 11.82: Section drawings, trenches 314, 339, 357, 433 and 435

Designed RG	Drawn RG	Checked	Approved	Date
				26/07/2018

Internal Project No. WA reference: 117881

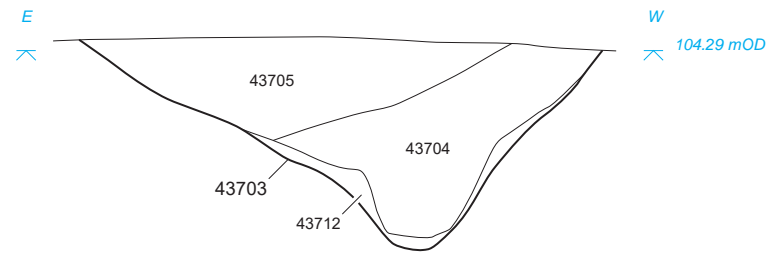
Scale @ A3 1: 25 Zone

THIS DOCUMENT HAS BEEN PREPARED PURSUANT TO AND SUBJECT TO THE TERMS OF AECOM'S APPOINTMENT BY ITS CLIENT. AECOM ACCEPTS NO LIABILITY FOR ANY USE OF THIS DOCUMENT OTHER THAN BY ITS ORIGINAL CLIENT OR FOLLOWING AECOM'S EXPRESS AGREEMENT TO SUCH USE, AND ONLY FOR THE PURPOSES FOR WHICH IT WAS PREPARED AND PROVIDED.

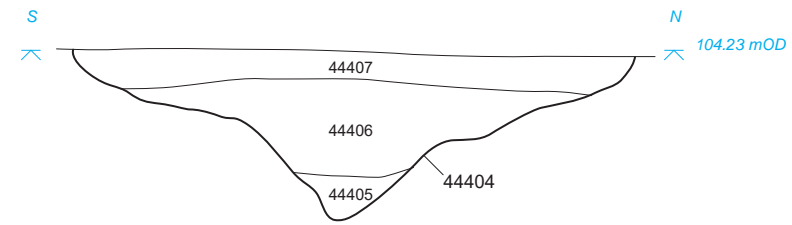
Highways England
Temple Quay House
2 Temple Quay
Bristol
BS1 6PN  AECOM + mace + WSP

Drawing Number	Highways England PIN	Originator	Volume	Rev

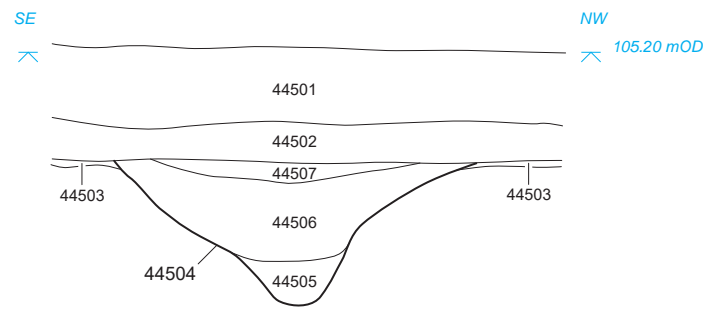
Location	Type	Role	Number



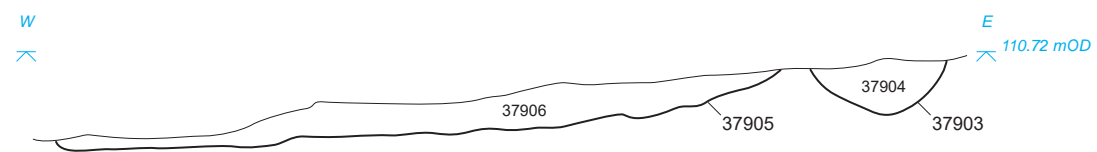
Section 39: Ditch 43703 @ 1:25



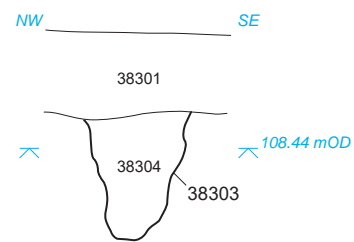
Section 40: Ditch 44404 @ 1:25



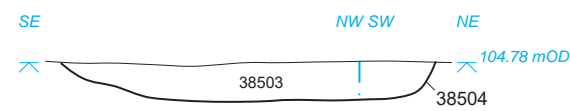
Section 41: Ditch 44504 @ 1:25



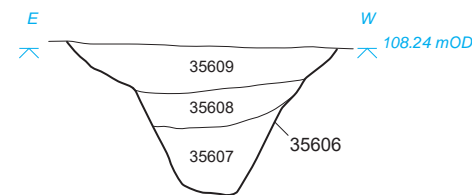
Section 42: Hedgerow boundary 37903/37905 @ 1:25



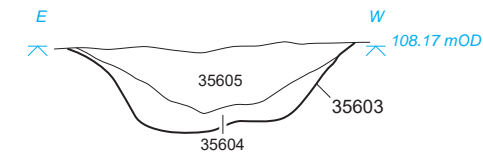
Section 43: Gully 38303 @ 1:25



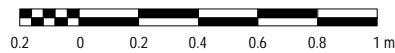
Section 44: Gully 38504 @ 1:25



Section 45: Gully 35606 @ 1:25



Section 46: Ditch 35603 @ 1:25



NOTES / LEGEND

OS Basemapping:
© Crown copyright and database rights 2017 Ordnance Survey 100030649

Revision Details	By	Date	Suffix
	Check		

Purpose of Issue
Archaeological mitigation

Client
Highways England  Working on behalf of

Project Title
A303 Longbarrow project ref: 117881

Drawing Title
Figure 11.83: Section drawings, trenches 437, 444, 445, 379, 383, 385 and 356

Designed	Drawn	Checked	Approved	Date
RG	RG			26/07/2018

Internal Project No. WA reference: 117881

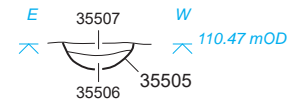
Scale @ A3 1: 25 Zone

THIS DOCUMENT HAS BEEN PREPARED PURSUANT TO AND SUBJECT TO THE TERMS OF AECOM'S APPOINTMENT BY ITS CLIENT. AECOM ACCEPTS NO LIABILITY FOR ANY USE OF THIS DOCUMENT OTHER THAN BY ITS ORIGINAL CLIENT OR FOLLOWING AECOM'S EXPRESS AGREEMENT TO SUCH USE, AND ONLY FOR THE PURPOSES FOR WHICH IT WAS PREPARED AND PROVIDED.

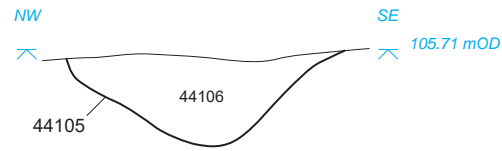
Highways England
Temple Quay House
2 Temple Quay
Bristol
BS1 6PN  AECOM + mace + WSP

Drawing Number	Originator	Volume	Rev
Highways England PIN			

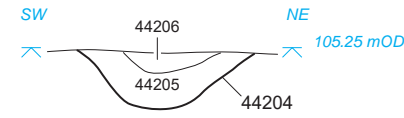
Location	Type	Role	Number



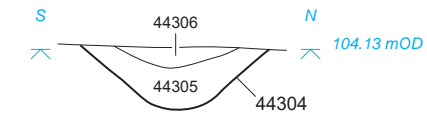
Section 47: Gully 35505 @ 1:25



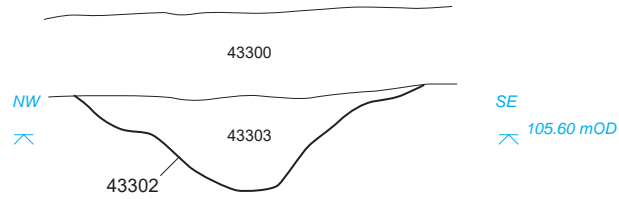
Section 48: Gully 44105 @ 1:25



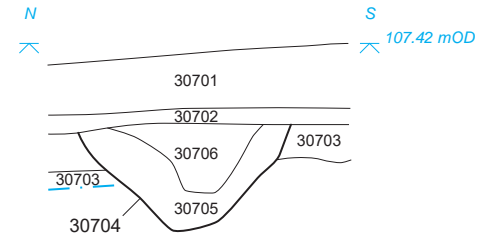
Section 49: Gully 44204 @ 1:25



Section 50: Gully 44304 @ 1:25



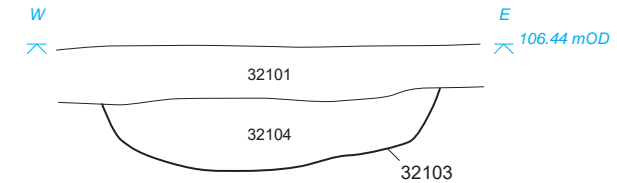
Section 51: Gully 43302 @ 1:25



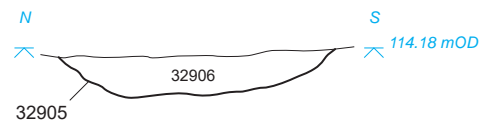
Section 52: Gully 30704 @ 1:25



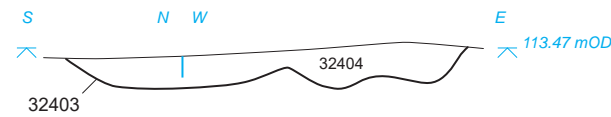
Section 53: Gully 31906 @ 1:25



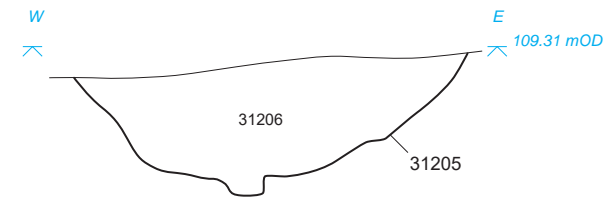
Section 54: Gully 32103 @ 1:25



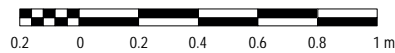
Section 55: Gully 32905 @ 1:25



Section 56: Gully 32403 @ 1:25



Section 57: Possible pit 31205 @ 1:25



NOTES / LEGEND

OS Basemapping:
© Crown copyright and database rights 2017 Ordnance Survey 100030649

Revision Details	By	Date	Suffix
	Check		

Purpose of Issue
Archaeological mitigation

Client
Highways England 

Project Title
A303 Longbarrow project ref: 117881

Drawing Title
Figure 11.84: Section drawings, trenches 355, 441, 442, 443, 433, 307, 319, 321, 329, 324 and 312

Designed	Drawn	Checked	Approved	Date
RG	RG	RG		26/07/2018

Internal Project No. WA reference: 117881

Scale @ A3 1: 25 Zone

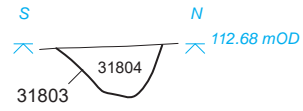
THIS DOCUMENT HAS BEEN PREPARED PURSUANT TO AND SUBJECT TO THE TERMS OF AECOM'S APPOINTMENT BY ITS CLIENT. AECOM ACCEPTS NO LIABILITY FOR ANY USE OF THIS DOCUMENT OTHER THAN BY ITS ORIGINAL CLIENT OR FOLLOWING AECOM'S EXPRESS AGREEMENT TO SUCH USE, AND ONLY FOR THE PURPOSES FOR WHICH IT WAS PREPARED AND PROVIDED.

Highways England
Temple Quay House
2 Temple Quay
Bristol
BS1 6PN 
AECOM + mace + WSP

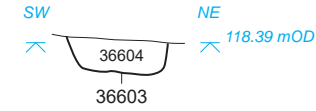
Drawing Number	Highways England PIN	Originator	Volume	Rev



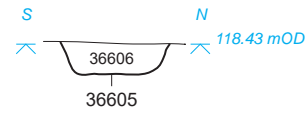
Section 58: Possible pit 31404 @ 1:25



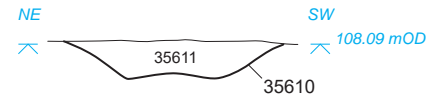
Section 59: Possible posthole 31803 @ 1:25



Section 60: Possible posthole 36603 @ 1:25



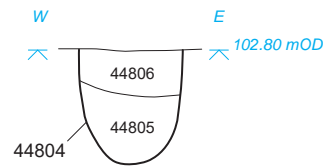
Section 61: Possible pit 36605 @ 1:25



Section 62: Possible pit 35610 @ 1:25



Section 63: Pit 40704 @ 1:25



Section 64: Posthole 44804 @ 1:25



NOTES / LEGEND

OS Basemapping:
© Crown copyright and database rights 2017 Ordnance Survey 100030649

Revision Details	By	Date	Suffix
	Check		

Purpose of Issue
Archaeological mitigation

Client
Highways England 

Project Title
A303 Longbarrow project ref: 117881

Drawing Title
Figure 11.85: Section drawings, trenches 314, 318, 366, 356, 407 and 448

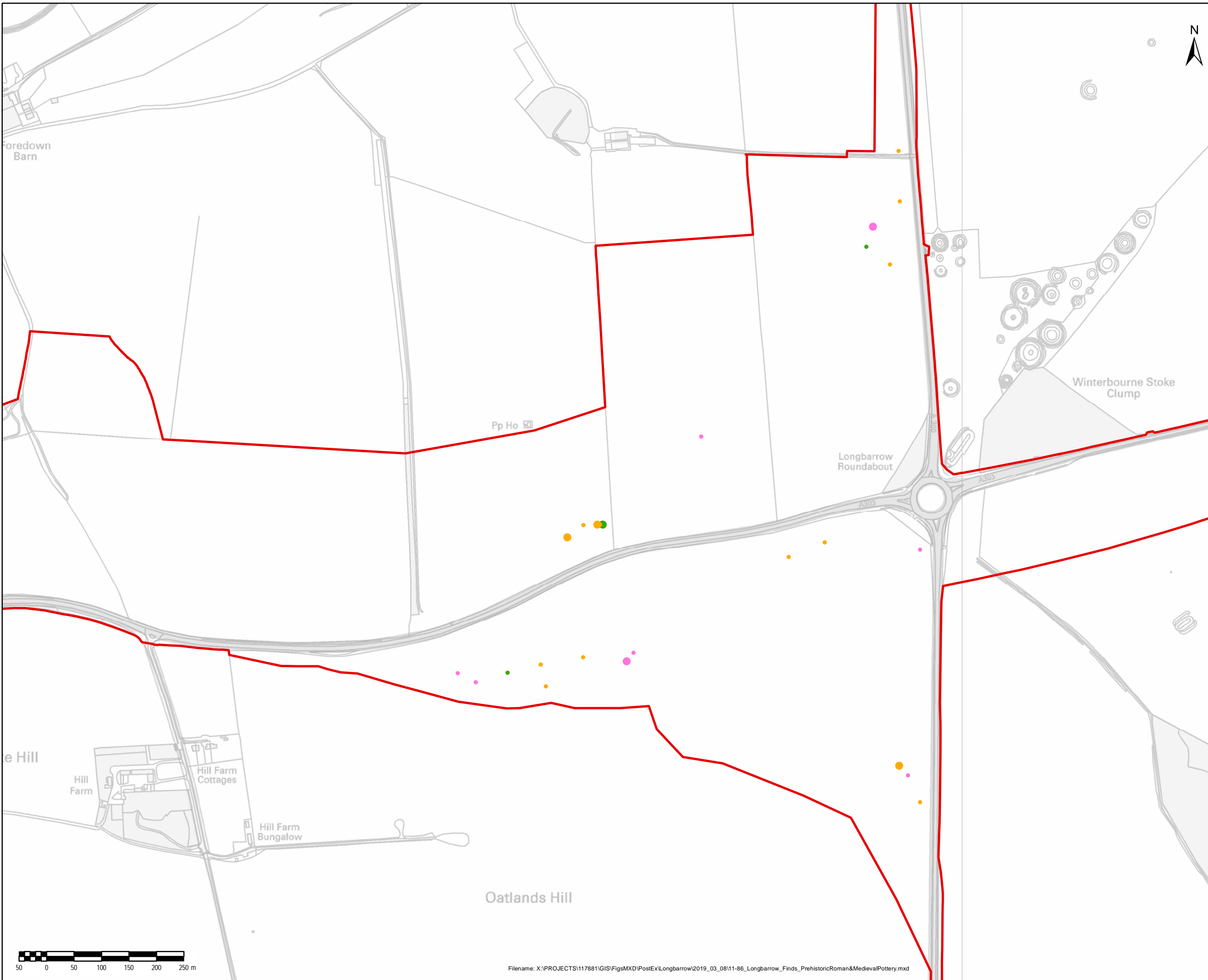
Designed RG	Drawn RG	Checked	Approved	Date 26/07/2018
----------------	-------------	---------	----------	--------------------

Internal Project No. WA reference: 117881
Scale @ A3 1: 25 Zone

THIS DOCUMENT HAS BEEN PREPARED PURSUANT TO AND SUBJECT TO THE TERMS OF AECOM'S APPOINTMENT BY ITS CLIENT. AECOM ACCEPTS NO LIABILITY FOR ANY USE OF THIS DOCUMENT OTHER THAN BY ITS ORIGINAL CLIENT OR FOLLOWING AECOM'S EXPRESS AGREEMENT TO SUCH USE, AND ONLY FOR THE PURPOSES FOR WHICH IT WAS PREPARED AND PROVIDED.

Highways England
Temple Quay House
2 Temple Quay
Bristol
BS1 6PN 
AECOM + mace + WSP

Drawing Number Highways England PIN	Originator	Volume	Rev
Location	Type	Role	Number



NOTES / LEGEND

Legend

- DCO boundary
- Count
- 1
- 2
- Period
- Prehistoric
- Roman
- Medieval

OS Basemapping:
© Crown copyright and database rights 2017 Ordnance Survey 100030649.

Revision Details		By	Date	Suffix

Purpose of issue
Archaeological mitigation

Client
Highways England

Working on behalf of

Project Title
A303 Longbarrow Roundabout project ref: 117881

Drawing Title
Figure 11.86:
Prehistoric, Roman and medieval pottery distribution
Fieldwalking and sample sieving

Designed	Drawn	Checked	Approved	Date
RM	RM	??	??	11/03/2019

Internal Project No.
WA reference: 117881

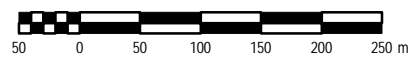
Scale @ A3
1:6,250

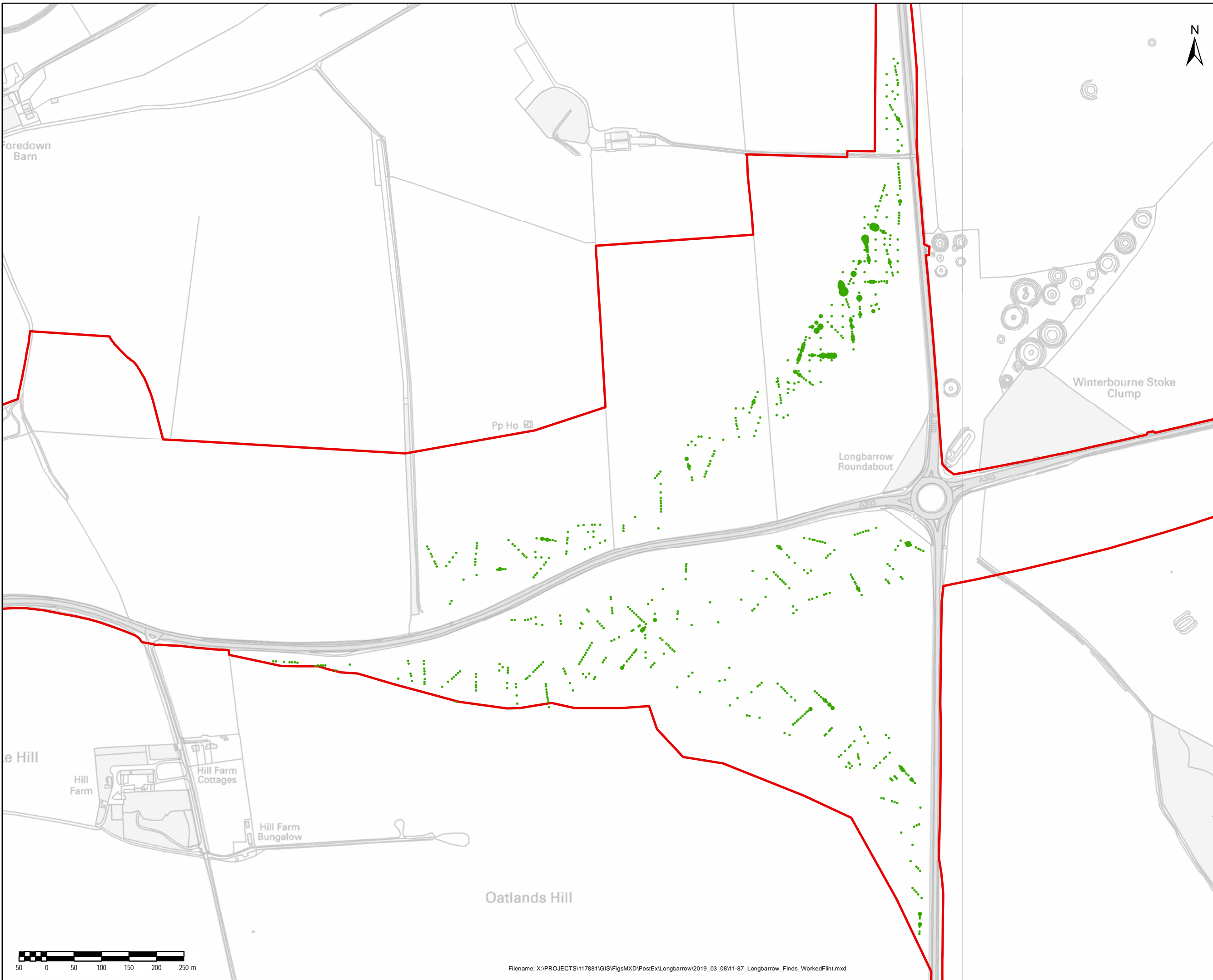
THIS DOCUMENT HAS BEEN PREPARED PURSUANT TO AND SUBJECT TO THE TERMS OF AECOM'S APPOINTMENT BY ITS CLIENT. AECOM ACCEPTS NO LIABILITY FOR ANY USE OF THIS DOCUMENT OTHER THAN BY ITS ORIGINAL CLIENT OR FOLLOWING AECOM'S EXPRESS AGREEMENT TO SUCH USE, AND ONLY FOR THE PURPOSES FOR WHICH IT WAS PREPARED AND PROVIDED.

Highways England
Temple Quay House
2 Temple Quay
Bristol
BS1 6PN

AECOM + mace + WSP

Drawing Number	Highways England PIN	Originator	Volume	Rev





NOTES / LEGEND



Legend

- DCO boundary
- Count
- < 5
- 5 - 10
- 10 - 15
- 15 - 20
- 20 - 25

OS Basemapping:
© Crown copyright and database rights 2017 Ordnance Survey 100030649.

Revision Details		By	Date	Suffix

Purpose of issue
Archaeological mitigation

Client
Highways England

Working on behalf of

Project Title
A303 Longbarrow Roundabout project ref: 117881

Drawing Title
Figure 11.87:
Worked flint distribution
Fieldwalking and sample sieving

Designed	Drawn	Checked	Approved	Date
RM	RM	??	??	11/03/2019

Internal Project No.
WA reference: 117881

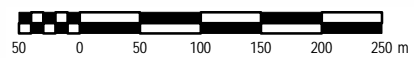
Scale @ A3
1:6,250

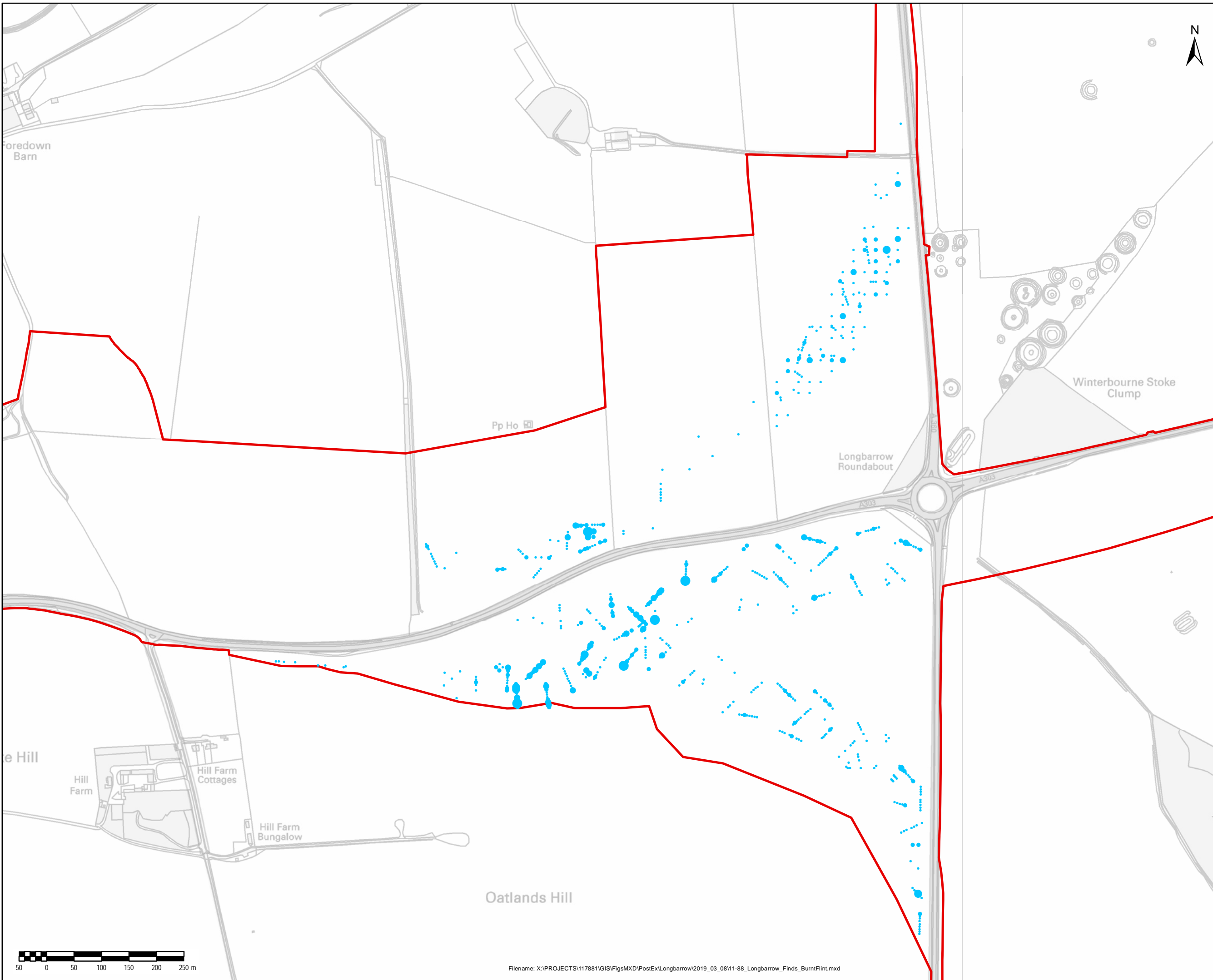
THIS DOCUMENT HAS BEEN PREPARED PURSUANT TO AND SUBJECT TO THE TERMS OF AECOM'S APPOINTMENT BY ITS CLIENT. AECOM ACCEPTS NO LIABILITY FOR ANY USE OF THIS DOCUMENT OTHER THAN BY ITS ORIGINAL CLIENT OR FOLLOWING AECOM'S EXPRESS AGREEMENT TO SUCH USE, AND ONLY FOR THE PURPOSES FOR WHICH IT WAS PREPARED AND PROVIDED.

Highways England
Temple Quay House
2 Temple Quay
Bristol
BS1 6PN

AECOM + mace + WSP

Drawing Number	Highways England PIN	Originator	Volume	Rev





NOTES / LEGEND



Legend

- DCO boundary
- Weight (g)
- 1 - 75
- 75 - 150
- 150 - 225
- 225 - 300
- 300 - 375

OS Basemapping:
© Crown copyright and database rights 2017 Ordnance Survey 100030649.

Revision Details		By	Date	Suffix
		Check		

Purpose of issue
Archaeological mitigation

Client
Highways England

Working on behalf of

Project Title
A303 Longbarrow Roundabout project ref: 117881

Drawing Title
Figure 11.88:
Burnt flint distribution
Fieldwalking and sample sieving

Designed	Drawn	Checked	Approved	Date
RM	RM	??	??	11/03/2019

Internal Project No.
WA reference: 117881

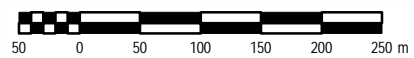
Scale @ A3
1:6,250

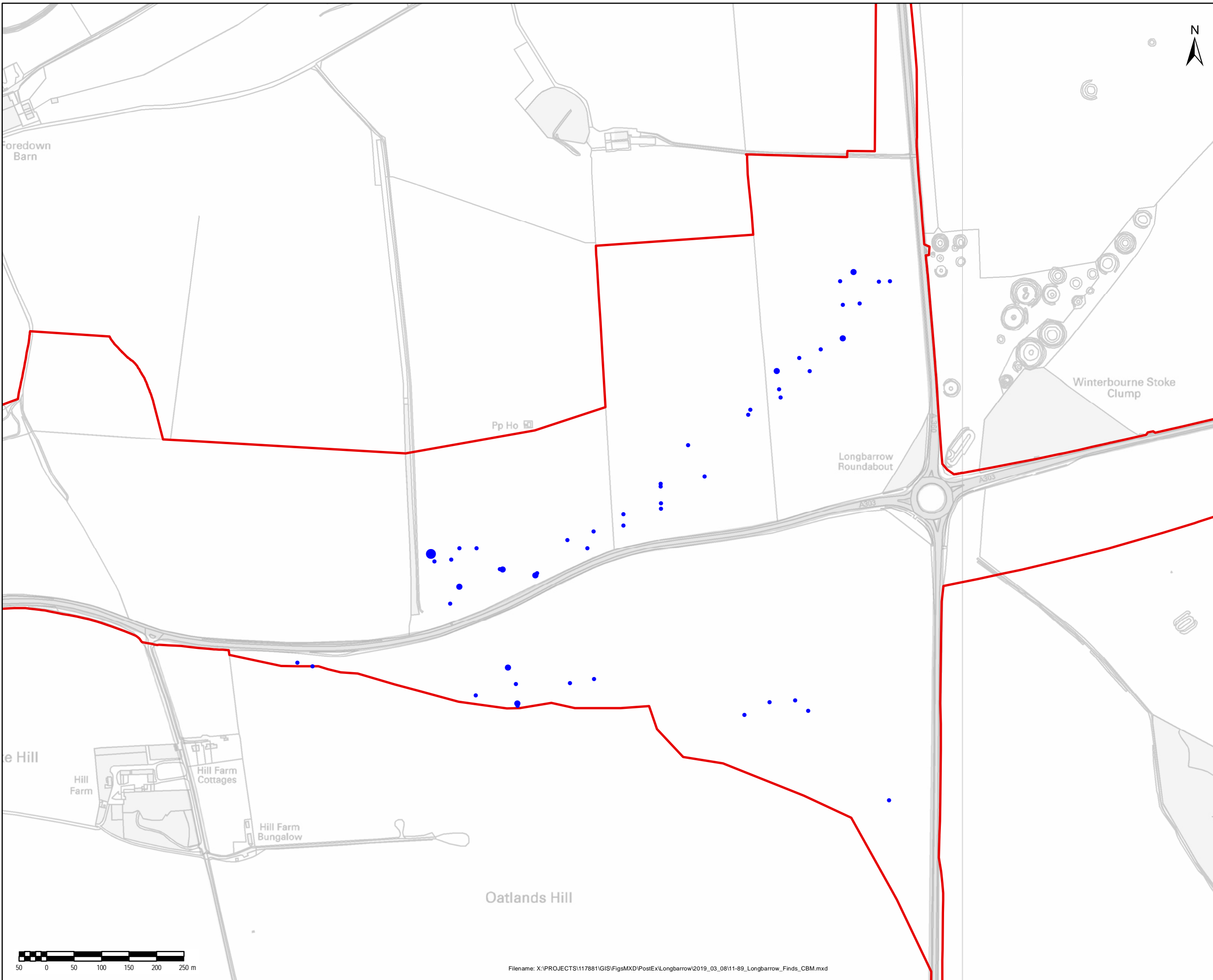
THIS DOCUMENT HAS BEEN PREPARED PURSUANT TO AND SUBJECT TO THE TERMS OF AECOM'S APPOINTMENT BY ITS CLIENT. AECOM ACCEPTS NO LIABILITY FOR ANY USE OF THIS DOCUMENT OTHER THAN BY ITS ORIGINAL CLIENT OR FOLLOWING AECOM'S EXPRESS AGREEMENT TO SUCH USE, AND ONLY FOR THE PURPOSES FOR WHICH IT WAS PREPARED AND PROVIDED.

Highways England
Temple Quay House
2 Temple Quay
Bristol
BS1 6PN

AECOM + mace + WSP

Drawing Number	Highways England PIN	Originator	Volume	Rev





NOTES / LEGEND



Legend

- DCO boundary
- Weight (g)
- 1 - 25
- 25 - 50
- 50 - 75
- 75 - 100

OS Basemapping:
© Crown copyright and database rights 2017 Ordnance Survey 100030649.

Revision Details		By	Date	Suffix

Purpose of issue
Archaeological mitigation

Client
Highways England

Working on behalf of

Project Title
A303 Longbarrow Roundabout project ref: 117881

Drawing Title
Figure 11.89:
CBM distribution
Fieldwalking and sample sieving

Designed	Drawn	Checked	Approved	Date
RM	RM	??	??	11/03/2019

Internal Project No.
WA reference: 117881

Scale @ A3
1:6,250

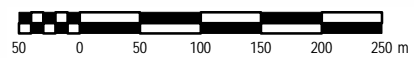
THIS DOCUMENT HAS BEEN PREPARED PURSUANT TO AND SUBJECT TO THE TERMS OF AECOM'S APPOINTMENT BY ITS CLIENT. AECOM ACCEPTS NO LIABILITY FOR ANY USE OF THIS DOCUMENT OTHER THAN BY ITS ORIGINAL CLIENT OR FOLLOWING AECOM'S EXPRESS AGREEMENT TO SUCH USE, AND ONLY FOR THE PURPOSES FOR WHICH IT WAS PREPARED AND PROVIDED.

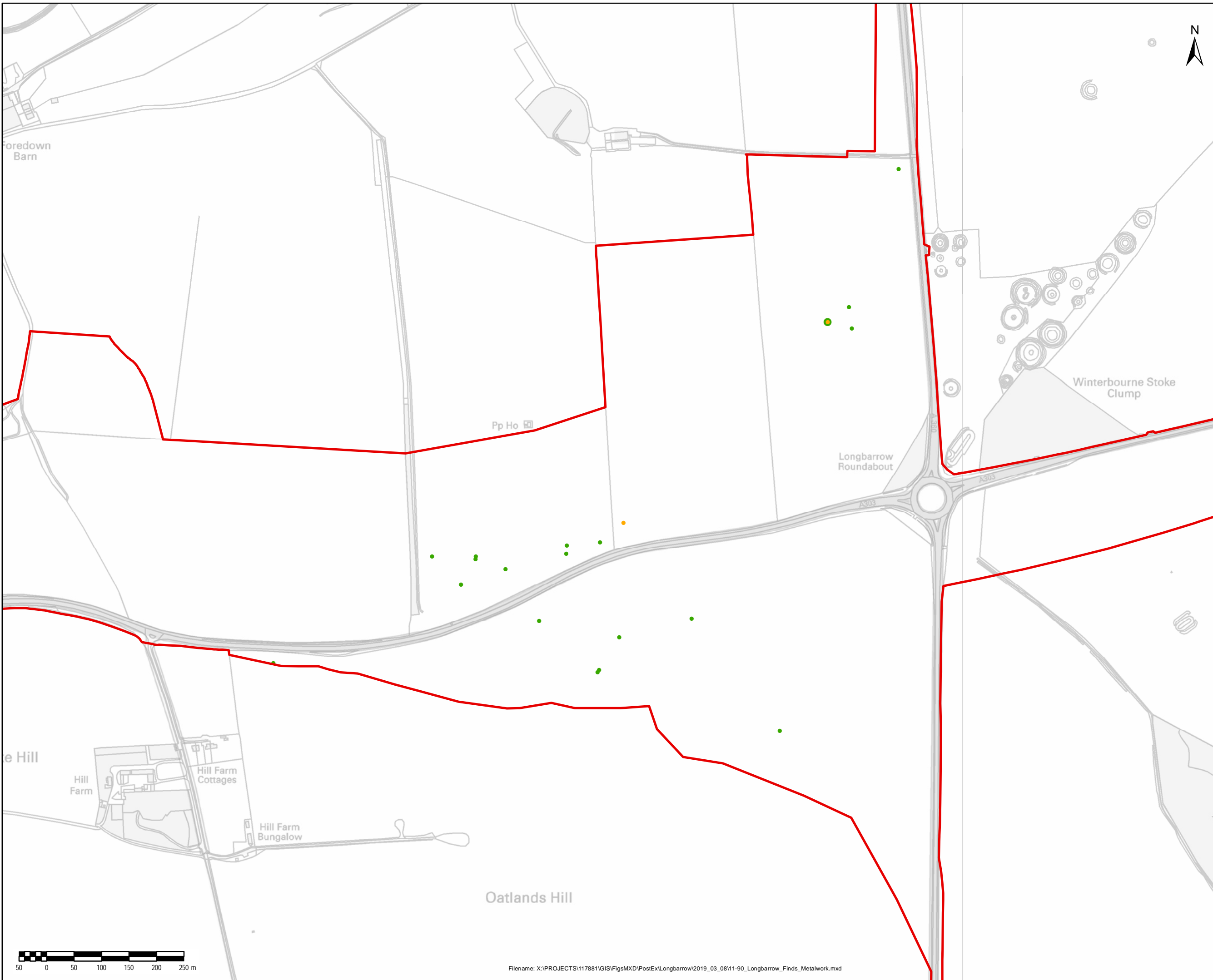
Highways England
Temple Quay House
2 Temple Quay
Bristol
BS1 6PN

AECOM + mace + WSP

Drawing Number	Highways England PIN	Originator	Volume	Rev

Location	Type	Role	Number





NOTES / LEGEND



Legend

- DCO boundary
- Count
- 1
- > 1
- Material
- Copper Alloy
- Iron

OS Basemapping:
© Crown copyright and database rights 2017 Ordnance Survey 100030649.

Revision Details		By	Date	Suffix
		Check		

Purpose of issue
Archaeological mitigation

Client
Highways England

Working on behalf of

Project Title
A303 Longbarrow Roundabout project ref: 117881

Drawing Title
Figure 11.90:
Metalwork distribution
Fieldwalking and sample sieving

Designed	Drawn	Checked	Approved	Date
RM	RM	??	??	11/03/2019

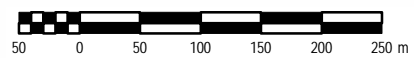
Internal Project No. WA reference: 117881
Scale @ A3 1:6,250

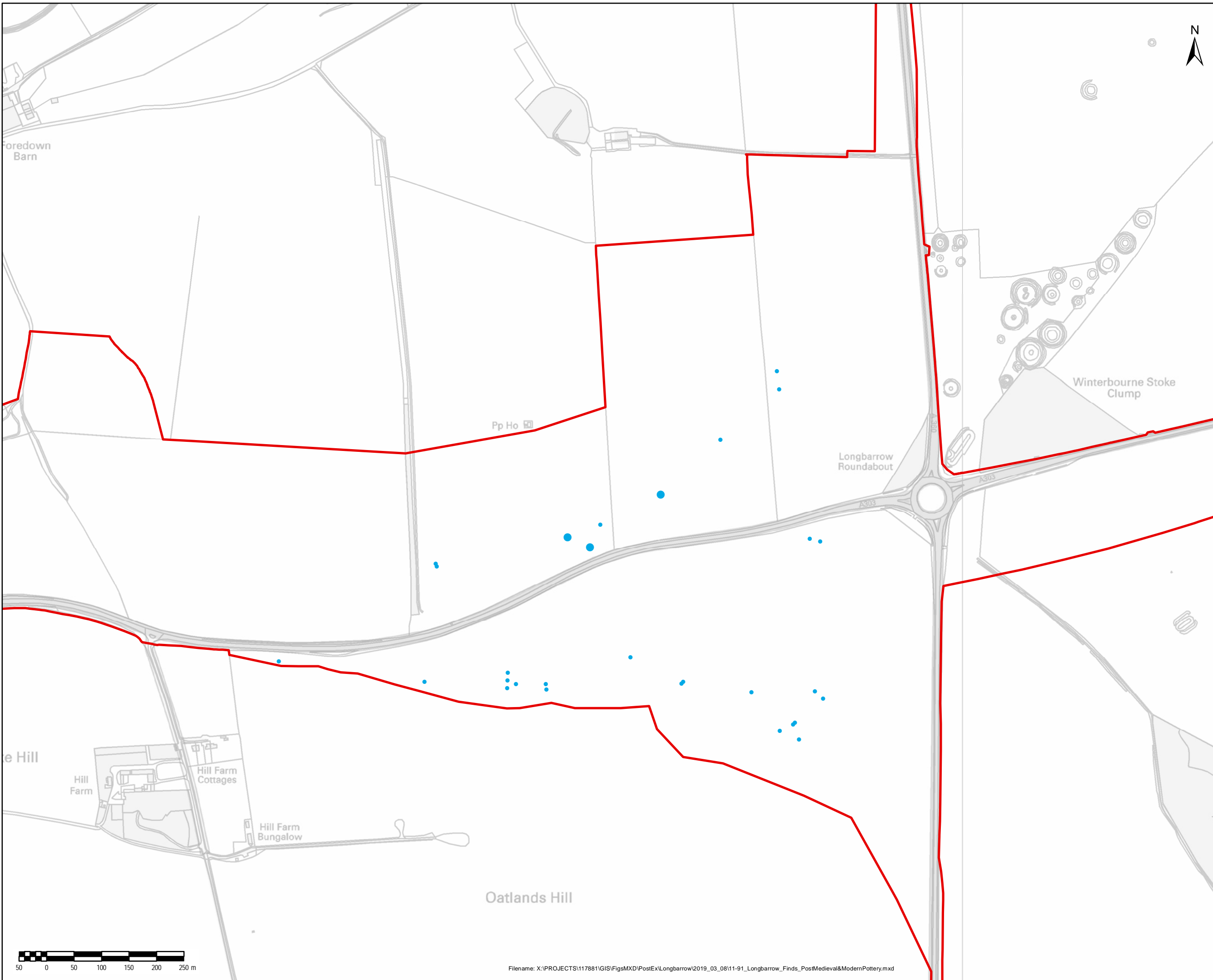
THIS DOCUMENT HAS BEEN PREPARED PURSUANT TO AND SUBJECT TO THE TERMS OF AECOM'S APPOINTMENT BY ITS CLIENT. AECOM ACCEPTS NO LIABILITY FOR ANY USE OF THIS DOCUMENT OTHER THAN BY ITS ORIGINAL CLIENT OR FOLLOWING AECOM'S EXPRESS AGREEMENT TO SUCH USE, AND ONLY FOR THE PURPOSES FOR WHICH IT WAS PREPARED AND PROVIDED.

Highways England
Temple Quay House
2 Temple Quay
Bristol
BS1 6PN

AECOM + mace + WSP

Drawing Number	Highways England PIN	Originator	Volume	Rev





NOTES / LEGEND



- Legend**
- DCO boundary
 - Count**
 - 1
 - 2

OS Basemapping:
© Crown copyright and database rights 2017 Ordnance Survey 100030649.

Revision Details		By	Date	Suffix
		Check		

Purpose of issue
Archaeological mitigation

Client
Highways England

Working on behalf of

Project Title
A303 Longbarrow Roundabout project ref: 117881

Drawing Title
Figure 11.91:
Post-medieval and modern pottery distribution
Fieldwalking and sample sieving

Designed	Drawn	Checked	Approved	Date
RM	RM	??	??	11/03/2019

Internal Project No.
WA reference: 117881

Scale @ A3
1:6,250

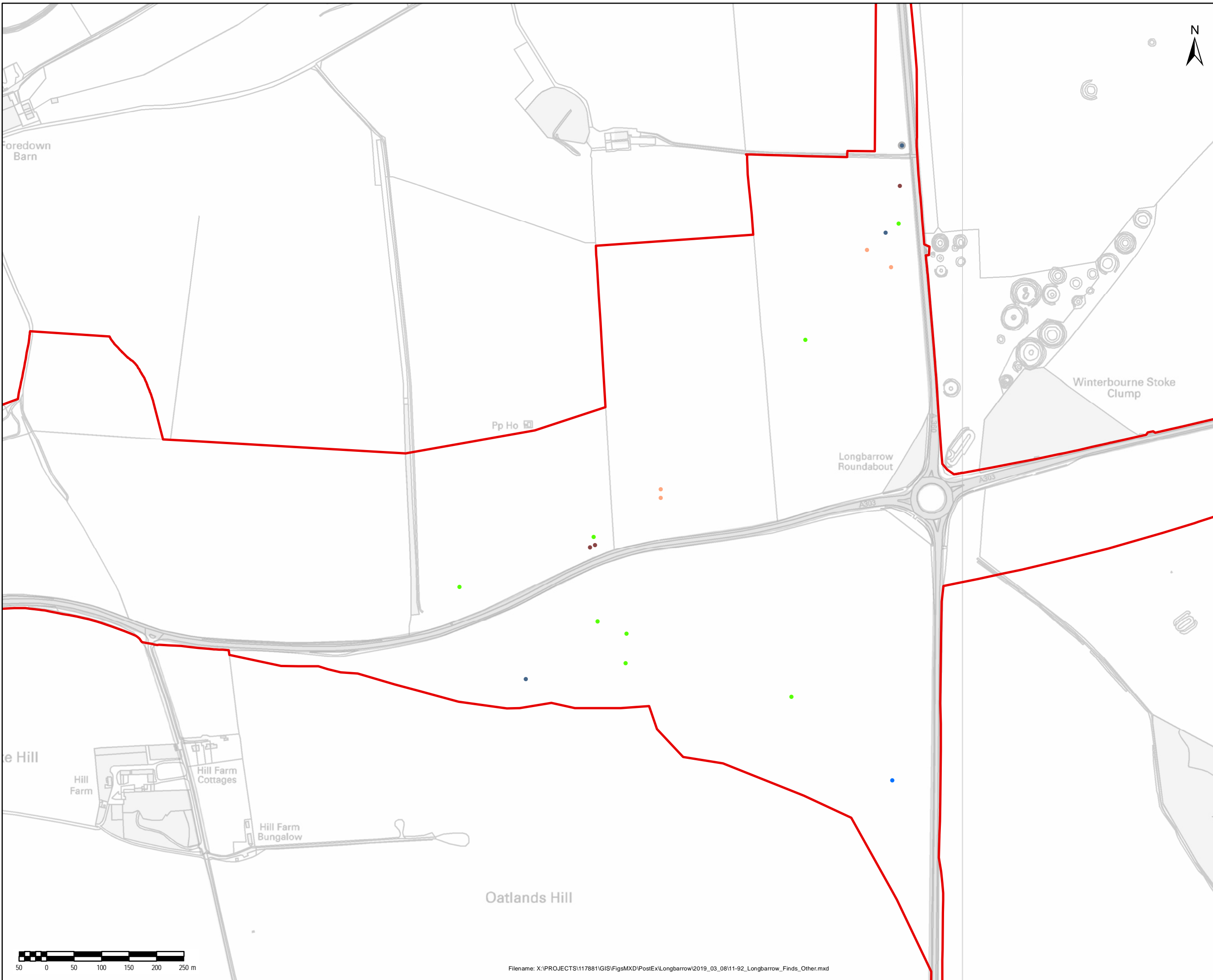
THIS DOCUMENT HAS BEEN PREPARED PURSUANT TO AND SUBJECT TO THE TERMS OF AECOM'S APPOINTMENT BY ITS CLIENT. AECOM ACCEPTS NO LIABILITY FOR ANY USE OF THIS DOCUMENT OTHER THAN BY ITS ORIGINAL CLIENT OR FOLLOWING AECOM'S EXPRESS AGREEMENT TO SUCH USE, AND ONLY FOR THE PURPOSES FOR WHICH IT WAS PREPARED AND PROVIDED.

Highways England
Temple Quay House
2 Temple Quay
Bristol
BS1 6PN

AECOM + mace + WSP

Drawing Number	Highways England PIN	Originator	Volume	Rev





NOTES / LEGEND



Legend

- DCO boundary

- Count

 - 1
 - 2

- Material

 - Animal Bone
 - Glass
 - Slag
 - Slate
 - Stone
 - Unknown

OS Basemapping:
© Crown copyright and database rights 2017 Ordnance Survey 100030649.

Revision Details	By	Date	Suffix

Purpose of issue
Archaeological mitigation

Client
Highways England

Working on behalf of

Project Title
A303 Longbarrow Roundabout project ref: 117881

Drawing Title
Figure 11.92:
Distribution of other materials
Fieldwalking and sample sieving

Designed	Drawn	Checked	Approved	Date
RM	RM	??	??	11/03/2019

Internal Project No.
WA reference: 117881

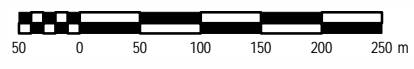
Scale @ A3
1:6,250

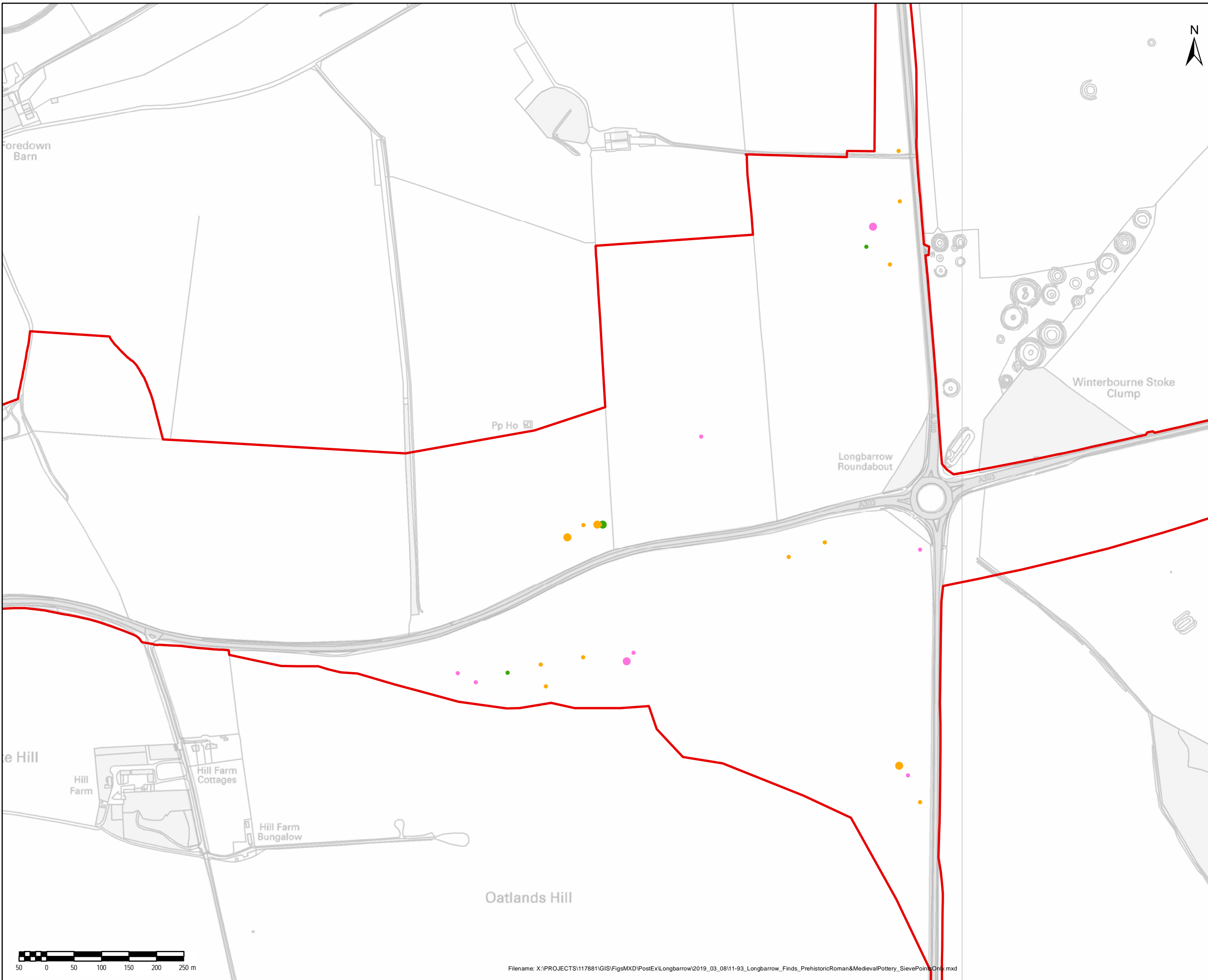
THIS DOCUMENT HAS BEEN PREPARED PURSUANT TO AND SUBJECT TO THE TERMS OF AECOM'S APPOINTMENT BY ITS CLIENT. AECOM ACCEPTS NO LIABILITY FOR ANY USE OF THIS DOCUMENT OTHER THAN BY ITS ORIGINAL CLIENT OR FOLLOWING AECOM'S EXPRESS AGREEMENT TO SUCH USE, AND ONLY FOR THE PURPOSES FOR WHICH IT WAS PREPARED AND PROVIDED.

Highways England
Temple Quay House
2 Temple Quay
Bristol
BS1 6PN

AECOM + mace + WSP

Drawing Number	Highways England PIN	Originator	Volume	Rev





NOTES / LEGEND

- Legend**
- DCO boundary
 - Count**
 - 1
 - 2
 - Period**
 - Prehistoric
 - Roman
 - Medieval

OS Basemapping:
© Crown copyright and database rights 2017 Ordnance Survey 100030649.

Revision Details		By	Date	Suffix
		Check		

Purpose of issue
Archaeological mitigation

Client
Highways England

Working on behalf of

Project Title
A303 Longbarrow Roundabout project ref: 117881

Drawing Title
Figure 11.93:
Prehistoric, Roman and medieval pottery distribution
Sample sieving

Designed	Drawn	Checked	Approved	Date
RM	RM	??	??	11/03/2019

Internal Project No.
WA reference: 117881

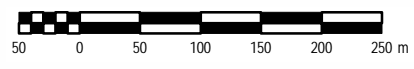
Scale @ A3
1:6,250

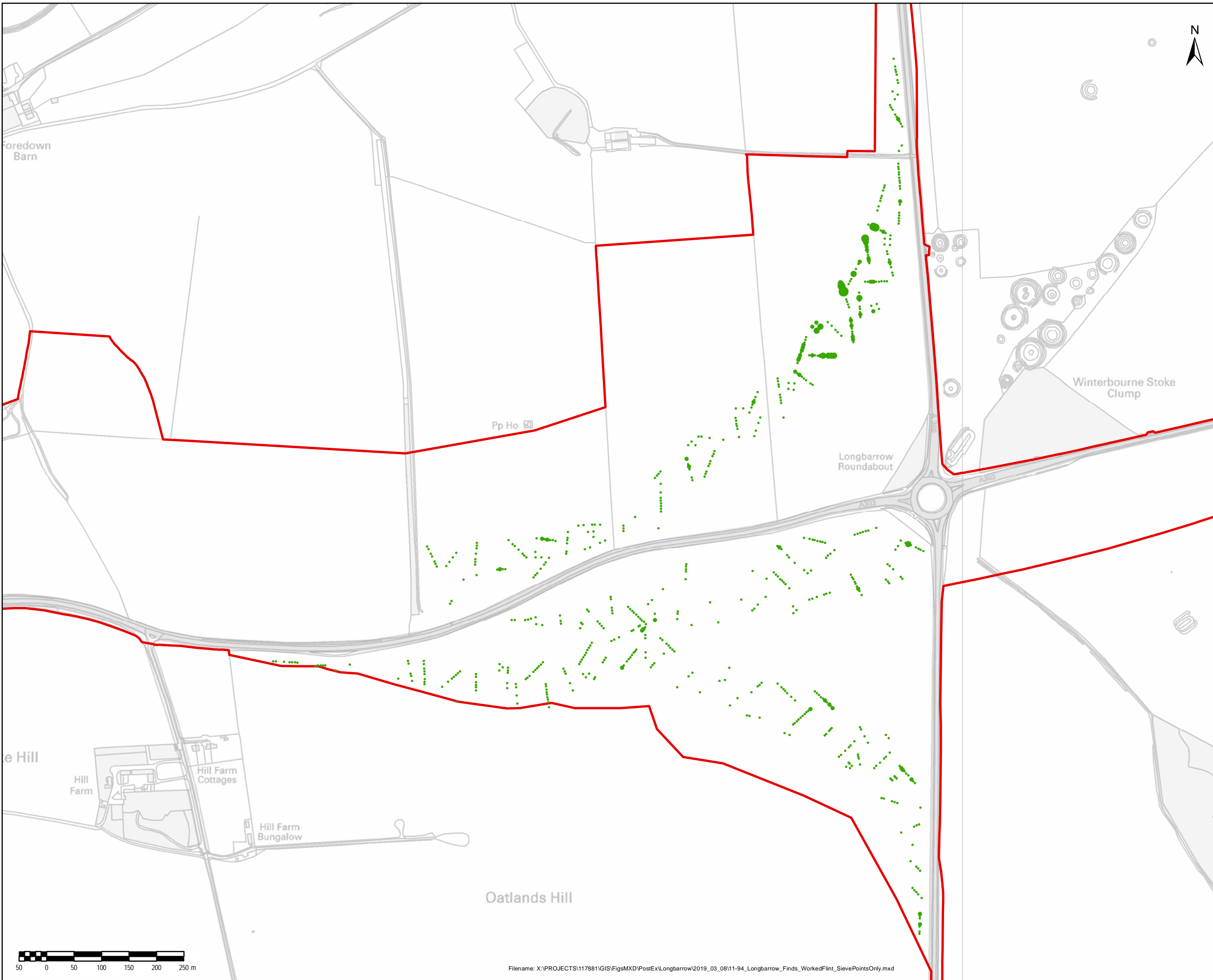
THIS DOCUMENT HAS BEEN PREPARED PURSUANT TO AND SUBJECT TO THE TERMS OF AECOM'S APPOINTMENT BY ITS CLIENT. AECOM ACCEPTS NO LIABILITY FOR ANY USE OF THIS DOCUMENT OTHER THAN BY ITS ORIGINAL CLIENT OR FOLLOWING AECOM'S EXPRESS AGREEMENT TO SUCH USE, AND ONLY FOR THE PURPOSES FOR WHICH IT WAS PREPARED AND PROVIDED.

Highways England
Temple Quay House
2 Temple Quay
Bristol
BS1 6PN

AECOM + mace + WSP

Drawing Number	Highways England PIN	Originator	Volume	Rev





NOTES / LEGEND



Legend

- DCO boundary
- Count
- < 5
- 5 - 10
- 10 - 15
- 15 - 20
- 20 - 25

OS Basemapping:
© Crown copyright and database rights 2017 Ordnance Survey 100030649.

Revision Details		By	Date	Suffix

Purpose of issue
Archaeological mitigation

Client
Highways England

Working on behalf of

Project Title
A303 Longbarrow Roundabout project ref: 117881

Drawing Title
Figure 11.94:
Worked flint distribution
Sample sieving

Designed	Drawn	Checked	Approved	Date
RM	RM	??	??	11/03/2019

Internal Project No.
WA reference: 117881

Scale @ A3
1:6,250

THIS DOCUMENT HAS BEEN PREPARED PURSUANT TO AND SUBJECT TO THE TERMS OF AECOM'S APPOINTMENT BY ITS CLIENT. AECOM ACCEPTS NO LIABILITY FOR ANY USE OF THIS DOCUMENT OTHER THAN BY ITS ORIGINAL CLIENT OR FOLLOWING AECOM'S EXPRESS AGREEMENT TO SUCH USE, AND ONLY FOR THE PURPOSES FOR WHICH IT WAS PREPARED AND PROVIDED.

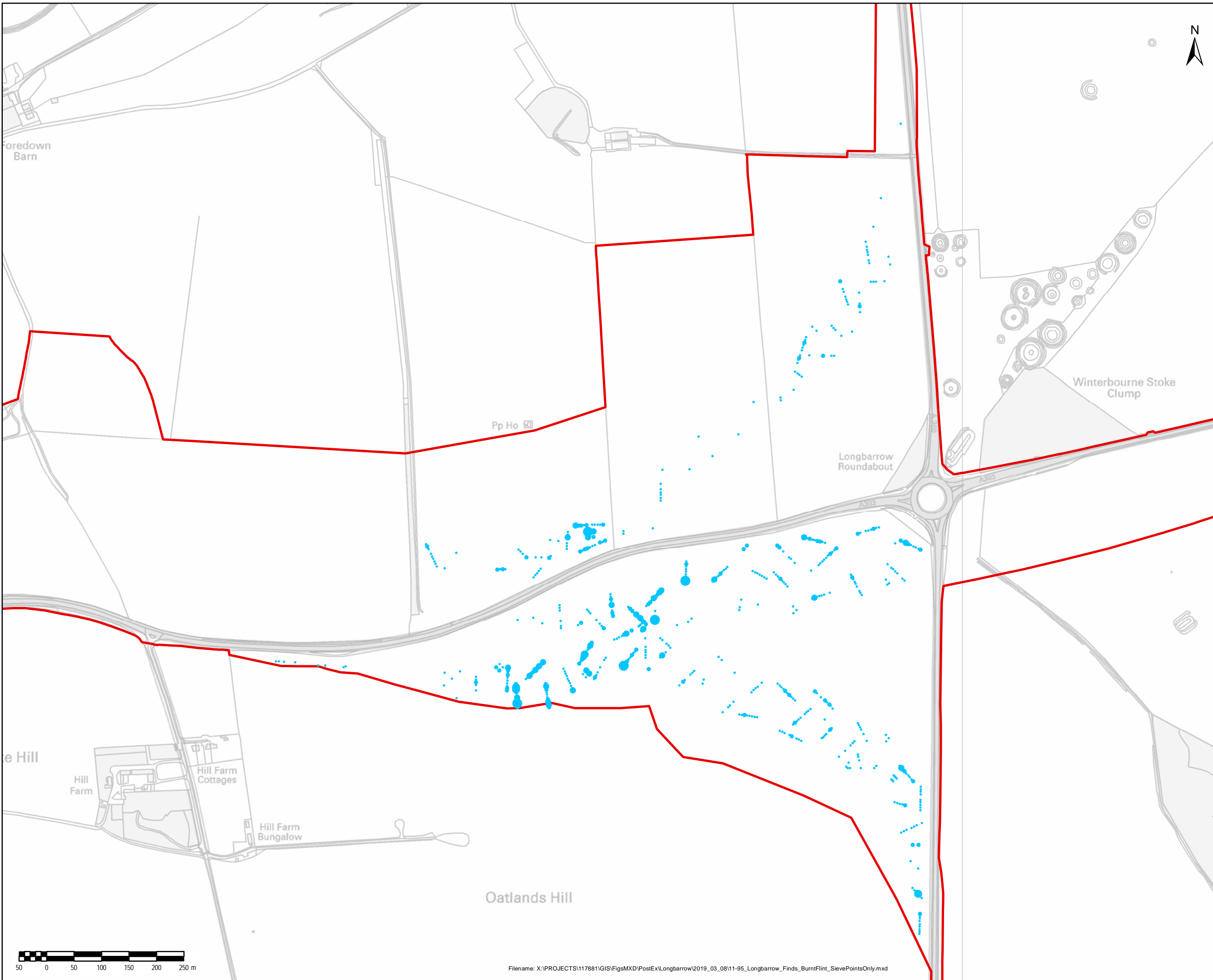
Highways England
Temple Quay House
2 Temple Quay
Bristol
BS1 6PN

AECOM + mace + WSP

Drawing Number	Highways England PIN	Originator	Volume	Rev

Location	Type	Role	Number





NOTES / LEGEND



Legend

- DCO boundary
- Weight (g)
- 1 - 75
- 75 - 150
- 150 - 225
- 225 - 300
- 300 - 375

OS Basemapping:
© Crown copyright and database rights 2017 Ordnance Survey 100030649.

Revision Details		By	Date	Suffix
		Check		

Purpose of issue
Archaeological mitigation

Client
Highways England

Working on behalf of


Project Title
A303 Longbarrow Roundabout project ref: 117881

Drawing Title
Figure 11.95:
Burnt flint distribution
Sample sieving

Designed	Drawn	Checked	Approved	Date
RM	RM	??	??	11/03/2019

Internal Project No.
WA reference: 117881

Scale @ A3
1:6,250

THIS DOCUMENT HAS BEEN PREPARED PURSUANT TO AND SUBJECT TO THE TERMS OF AECOM'S APPOINTMENT BY ITS CLIENT. AECOM ACCEPTS NO LIABILITY FOR ANY USE OF THIS DOCUMENT OTHER THAN BY ITS ORIGINAL CLIENT OR FOLLOWING AECOM'S EXPRESS AGREEMENT TO SUCH USE, AND ONLY FOR THE PURPOSES FOR WHICH IT WAS PREPARED AND PROVIDED.

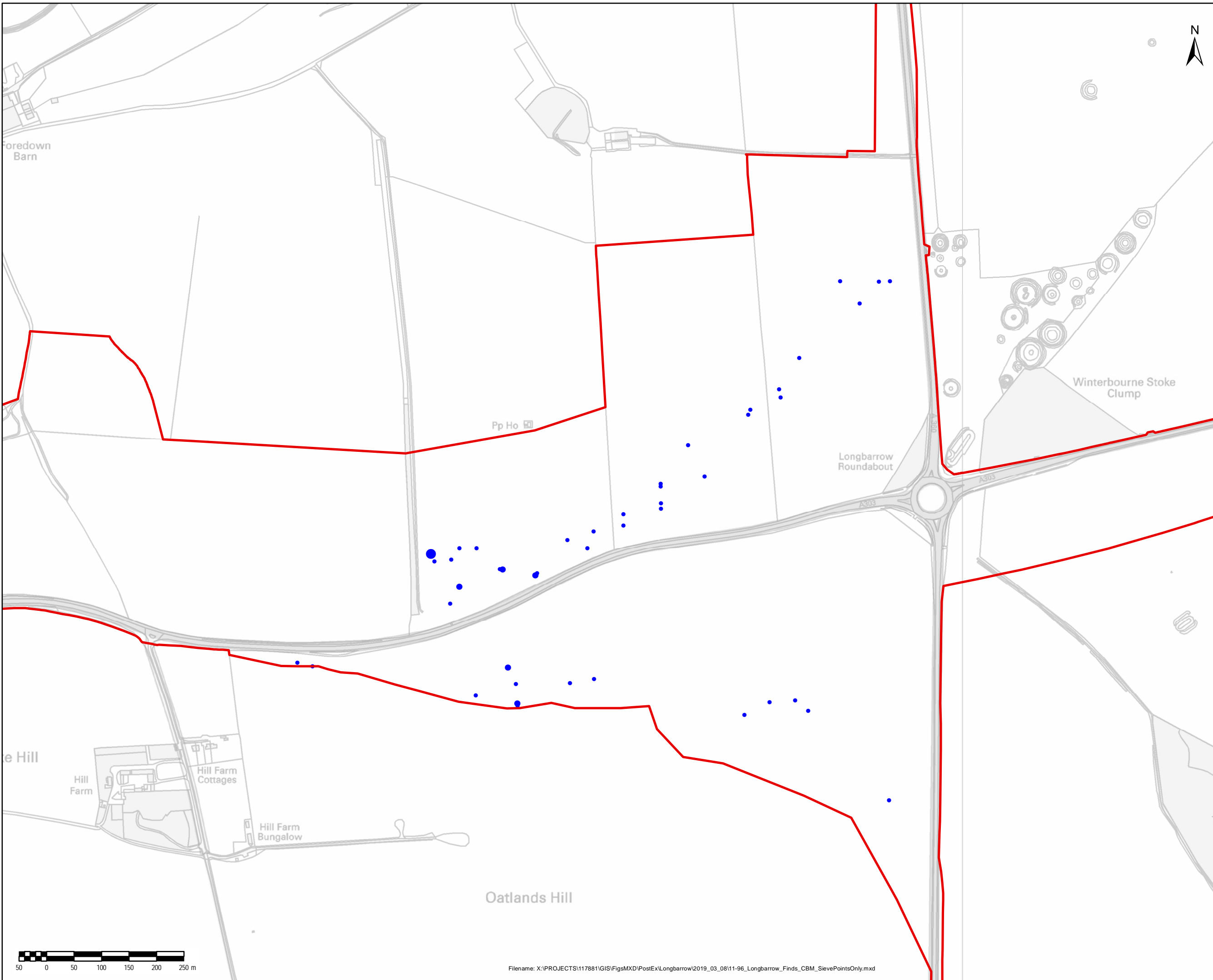
Highways England
Temple Quay House
2 Temple Quay
Bristol
BS1 6PN


AECOM + mace + WSP

Drawing Number	Highways England PIN	Originator	Volume	Rev

Location	Type	Role	Number





NOTES / LEGEND



Legend

- DCO boundary
- Weight (g)
- 1 - 25
- 25 - 50
- 50 - 75
- 75 - 100

OS Basemapping:
© Crown copyright and database rights 2017 Ordnance Survey 100030649.

Revision Details		By	Date	Suffix

Purpose of issue
Archaeological mitigation

Client
Highways England

Working on behalf of

Project Title
A303 Longbarrow Roundabout project ref: 117881

Drawing Title
Figure 11.96:
CBM distribution
Sample sieving

Designed	Drawn	Checked	Approved	Date
RM	RM	??	??	11/03/2019

Internal Project No.
WA reference: 117881

Scale @ A3
1:6,250

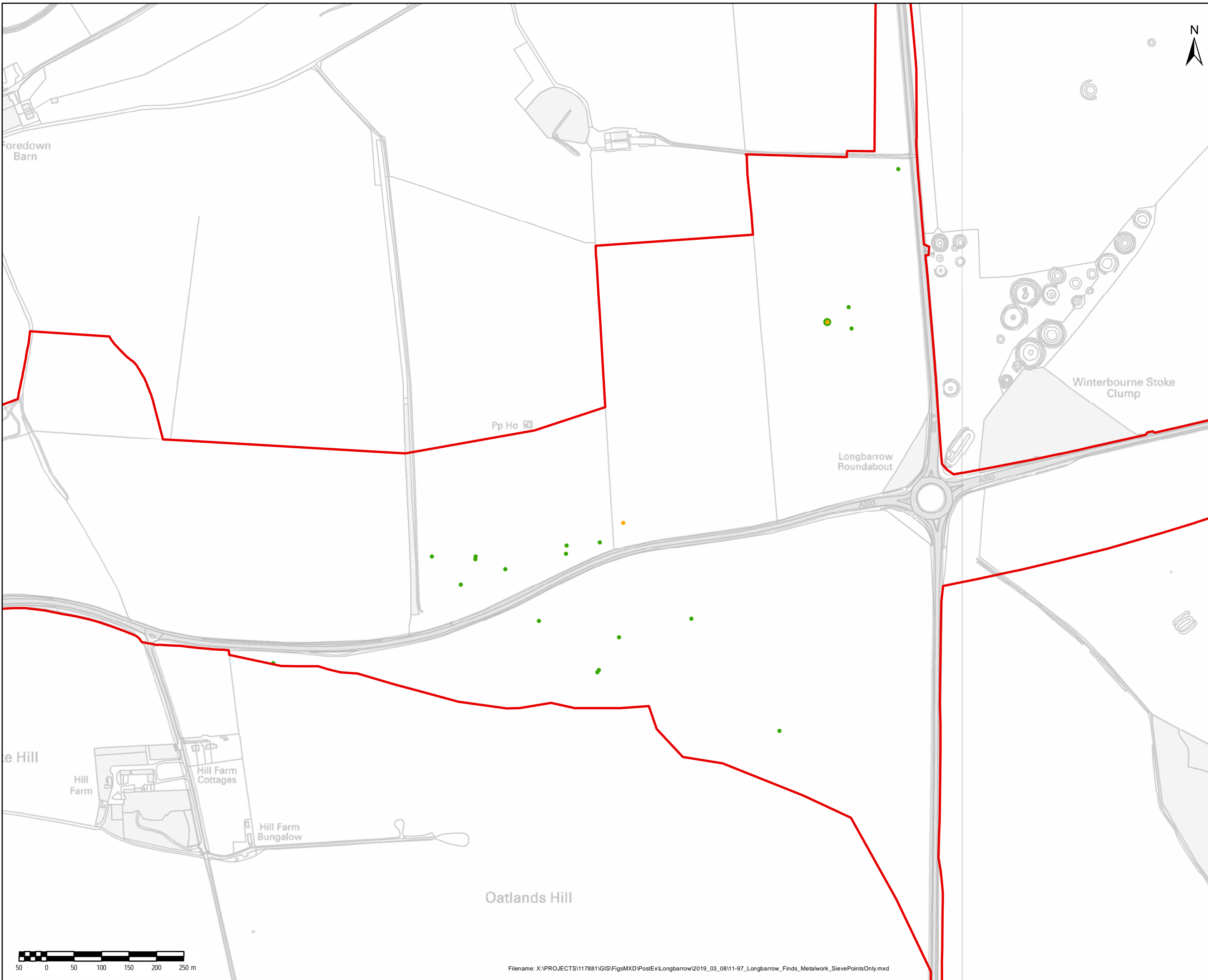
THIS DOCUMENT HAS BEEN PREPARED PURSUANT TO AND SUBJECT TO THE TERMS OF AECOM'S APPOINTMENT BY ITS CLIENT. AECOM ACCEPTS NO LIABILITY FOR ANY USE OF THIS DOCUMENT OTHER THAN BY ITS ORIGINAL CLIENT OR FOLLOWING AECOM'S EXPRESS AGREEMENT TO SUCH USE, AND ONLY FOR THE PURPOSES FOR WHICH IT WAS PREPARED AND PROVIDED.

Highways England
Temple Quay House
2 Temple Quay
Bristol
BS1 6PN

AECOM + mace + WSP

Drawing Number	Highways England PIN	Originator	Volume	Rev

Location	Type	Role	Number



NOTES / LEGEND

Legend

- DCO boundary
- Count
 - 1
 - > 1
- Material
 - Copper Alloy
 - Iron

OS Basemapping:
© Crown copyright and database rights 2017 Ordnance Survey 100030649.

Revision Details		By	Date	Suffix
		Check		

Purpose of issue
Archaeological mitigation

Client
Highways England

Working on behalf of
highways england

Project Title
A303 Longbarrow Roundabout project ref: 117881

Drawing Title
Figure 11.97:
Metalwork distribution
Sample sieving

Designed RM	Drawn RM	Checked ??	Approved ??	Date
				11/03/2019

Internal Project No.
WA reference:117881

Scale @ A3
1:6,250

Zone

THIS DOCUMENT HAS BEEN PREPARED PURSUANT TO AND SUBJECT TO THE TERMS OF AECOM'S APPOINTMENT BY ITS CLIENT. AECOM ACCEPTS NO LIABILITY FOR ANY USE OF THIS DOCUMENT OTHER THAN BY ITS ORIGINAL CLIENT OR FOLLOWING AECOM'S EXPRESS AGREEMENT TO SUCH USE, AND ONLY FOR THE PURPOSES FOR WHICH IT WAS PREPARED AND PROVIDED.

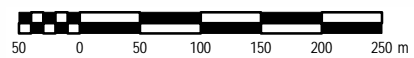
Highways England
Temple Quay House
2 Temple Quay
Bristol
BS1 6PN

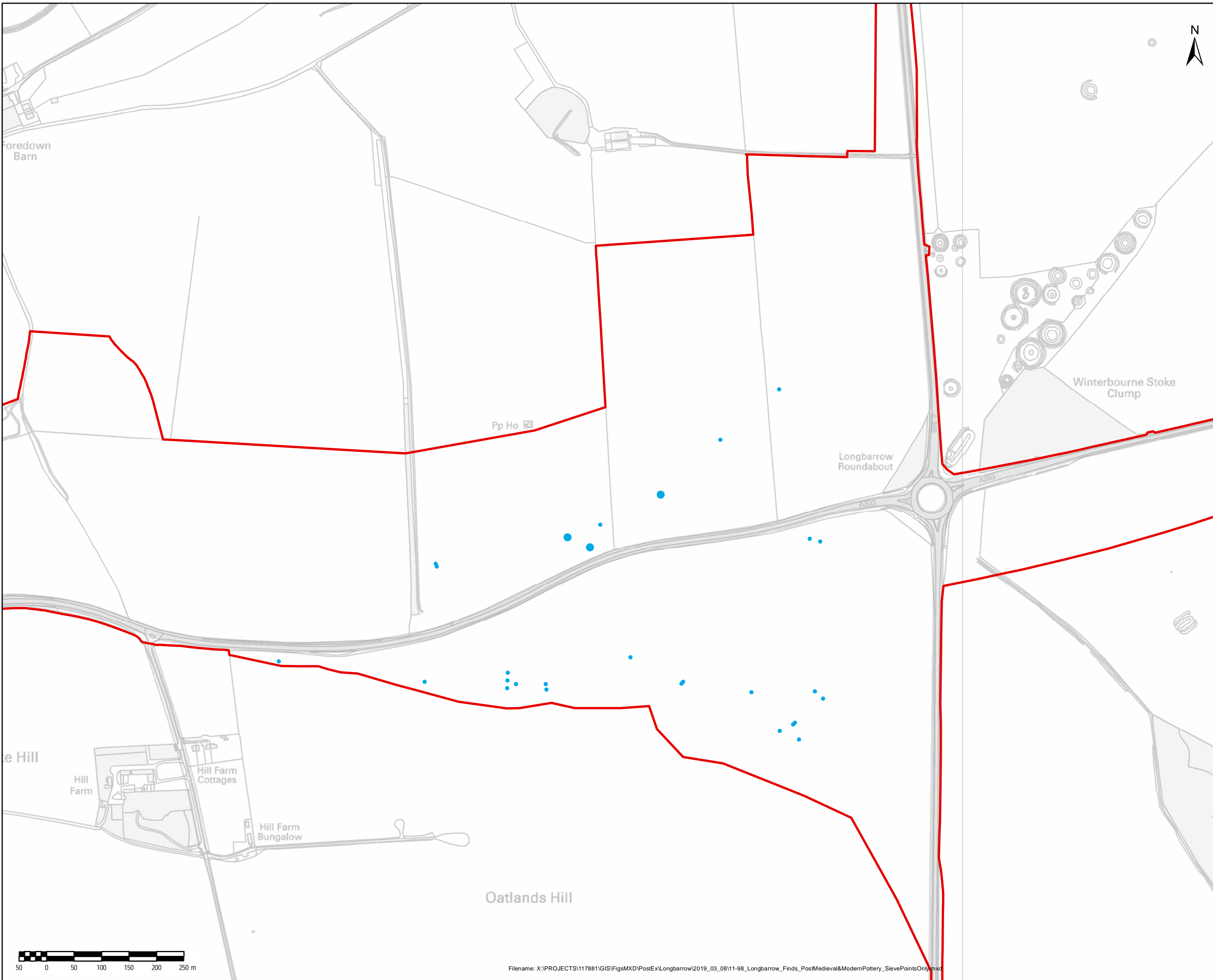
AmW
AECOM + mace + WSP

Drawing Number	Highways England PIN	Originator	Volume	Rev

Location | Type | Role | Number

Filename: X:\PROJECTS\117881\GIS\FigsMXD\PostEx\Longbarrow\2019_03_08\11-97_Longbarrow_Finds_Metalwork_SievePointsOnly.mxd





NOTES / LEGEND



- Legend**
- DCO boundary
 - Count**
 - 1
 - 2

OS Basemapping:
© Crown copyright and database rights 2017 Ordnance Survey 100030649.

Revision Details		By	Date	Suffix
		Check		

Purpose of issue
Archaeological mitigation

Client
Highways England

Working on behalf of

Project Title
A303 Longbarrow Roundabout project ref: 117881

Drawing Title
Figure 11.98:
Post-medieval and modern pottery distribution
Sample sieving

Designed	Drawn	Checked	Approved	Date
RM	RM	??	??	11/03/2019

Internal Project No.
WA reference: 117881


Scale @ A3
1:6,250

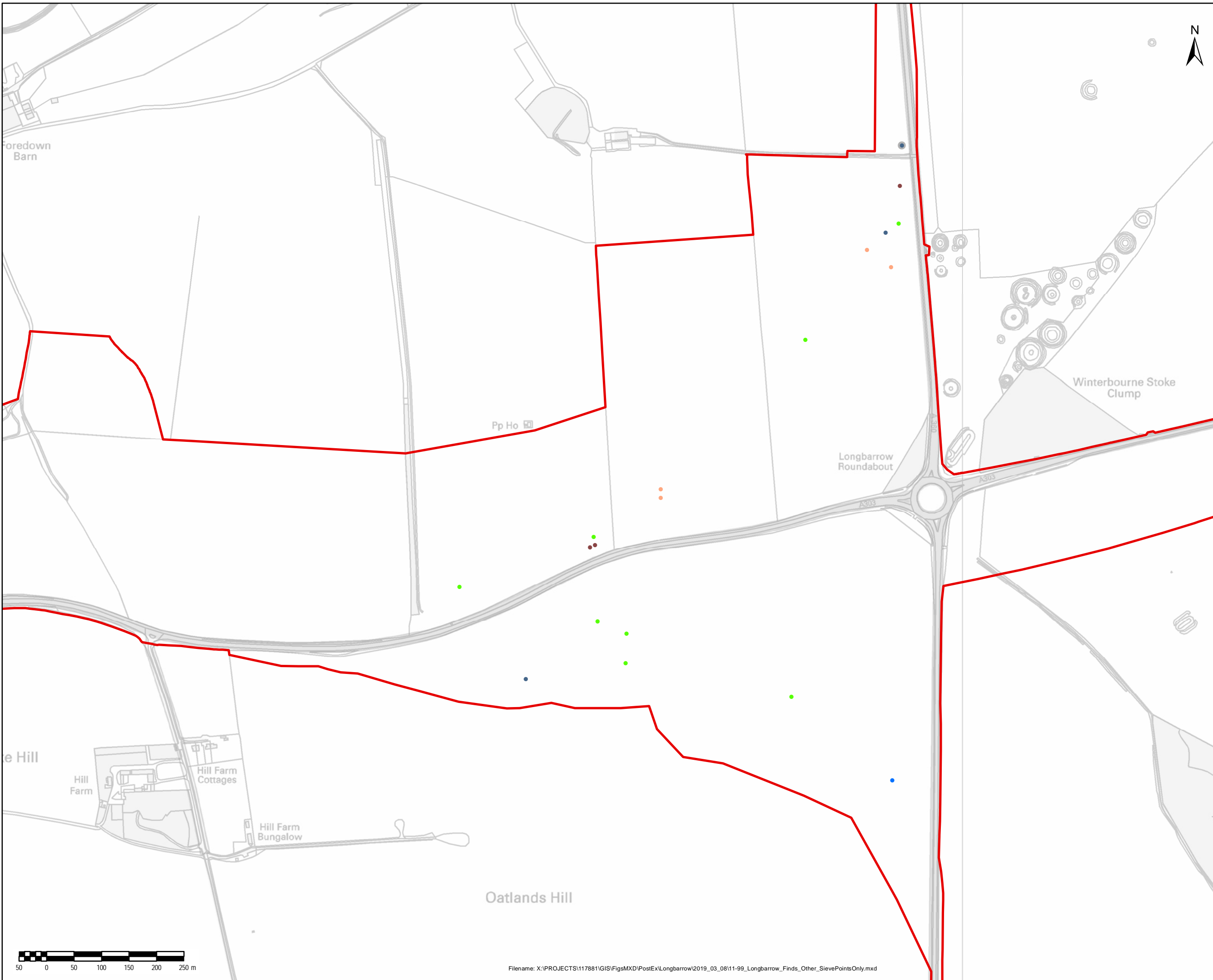
THIS DOCUMENT HAS BEEN PREPARED PURSUANT TO AND SUBJECT TO THE TERMS OF AECOM'S APPOINTMENT BY ITS CLIENT. AECOM ACCEPTS NO LIABILITY FOR ANY USE OF THIS DOCUMENT OTHER THAN BY ITS ORIGINAL CLIENT OR FOLLOWING AECOM'S EXPRESS AGREEMENT TO SUCH USE, AND ONLY FOR THE PURPOSES FOR WHICH IT WAS PREPARED AND PROVIDED.

Highways England
Temple Quay House
2 Temple Quay
Bristol
BS1 6PN

AECOM + mace + WSP

Drawing Number	Highways England PIN	Originator	Volume	Rev





NOTES / LEGEND



Legend

DCO boundary

Count

• 1

● 2

Material

● Animal Bone

● Glass

● Slag

● Slate

● Stone

● Unknown

OS Basemapping:
© Crown copyright and database rights 2017 Ordnance Survey 100030649.

Revision Details	By	Date	Suffix
	Check		

Purpose of issue
Archaeological mitigation

Client
Highways England

Working on behalf of

Project Title
A303 Longbarrow Roundabout project ref: 117881

Drawing Title
Figure 11.99:
Distribution of other materials
Sample sieving

Designed RM	Drawn RM	Checked ??	Approved ??	Date
				11/03/2019

Internal Project No.
WA reference: 117881

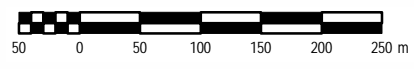
Scale @ A3
1:6,250

THIS DOCUMENT HAS BEEN PREPARED PURSUANT TO AND SUBJECT TO THE TERMS OF AECOM'S APPOINTMENT BY ITS CLIENT. AECOM ACCEPTS NO LIABILITY FOR ANY USE OF THIS DOCUMENT OTHER THAN BY ITS ORIGINAL CLIENT OR FOLLOWING AECOM'S EXPRESS AGREEMENT TO SUCH USE, AND ONLY FOR THE PURPOSES FOR WHICH IT WAS PREPARED AND PROVIDED.

Highways England
Temple Quay House
2 Temple Quay
Bristol
BS1 6PN

AECOM + mace + WSP

Drawing Number	Highways England PIN	Originator	Volume	Rev



If you need help accessing this or any other Highways England information, please call **0300 123 5000** and we will help you.

© Crown copyright 2018.
You may re-use this information (not including logos) free of charge in any format or medium, under the terms of the Open Government Licence. To view this licence: visit www.nationalarchives.gov.uk/doc/open-government-licence/ write to the Information Policy Team, The National Archives, Kew, London TW9 4DU, or email psi@nationalarchives.gsi.gov.uk.

This document is also available on our website at www.gov.uk/highways

If you have any enquiries about this document email info@a303stonehenge.co.uk or call **0300 123 5000**.*

*Calls to 03 numbers cost no more than a national rate call to an 01 or 02 number and must count towards any inclusive minutes in the same way as 01 and 02 calls.
These rules apply to calls from any type of line including mobile, BT, other fixed line or payphone. Calls may be recorded or monitored.

Registered office Bridge House, 1 Walnut Tree Close, Guildford GU1 4LZ
Highways England Company Limited registered in England and Wales number 09346363