

A303 Stonehenge

Amesbury to Berwick Down

Archaeological Evaluation Report:

Winterbourne Stoke West - Part 2:

Figures

April 2019



Table of contents

Table of Figures

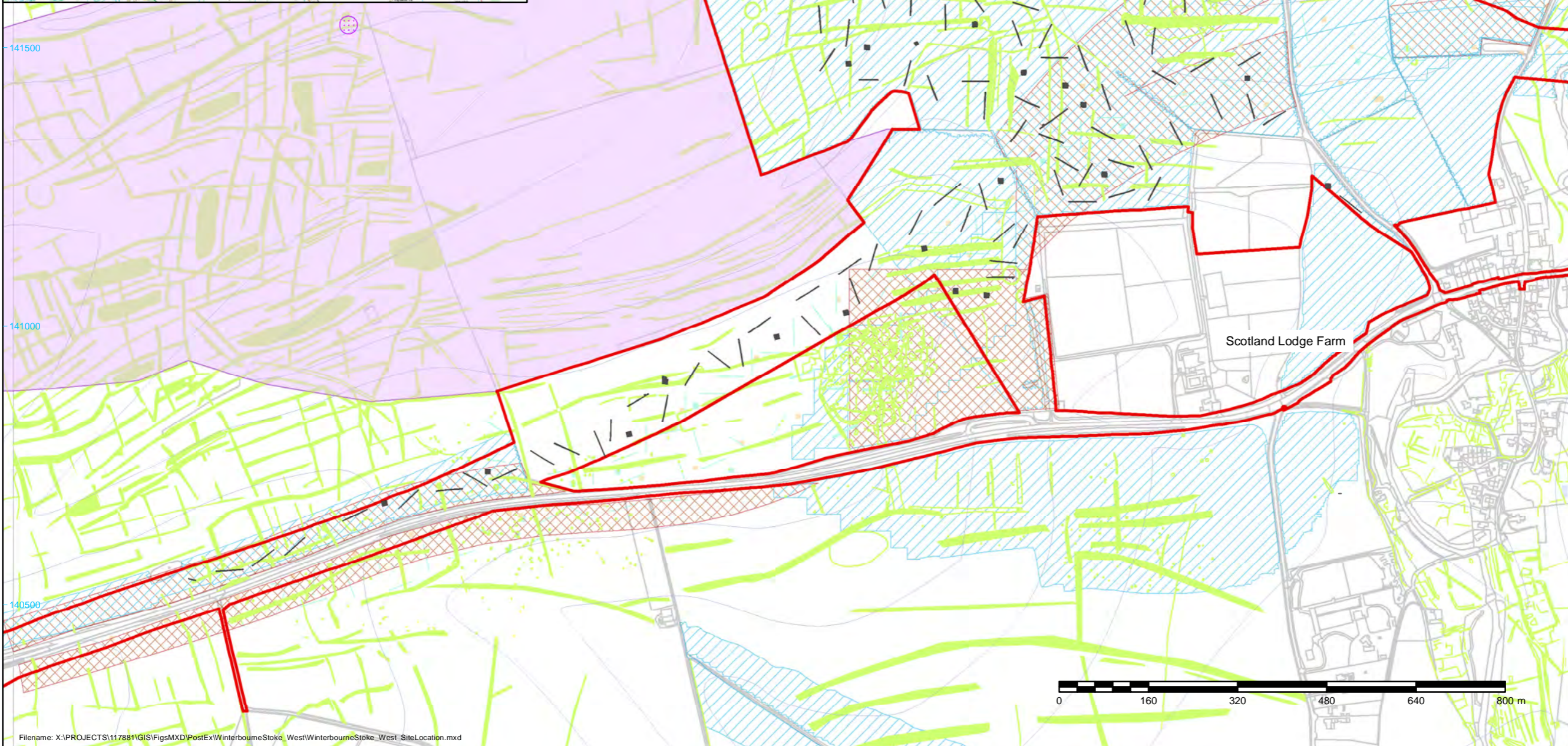
| | |
|-------|---|
| 11.1 | Site location and previous archaeological fieldwork |
| 11.2 | Trench location in relation to geophysical survey results 1 |
| 11.3 | Trench location in relation to geophysical survey results 2 |
| 11.4 | Trench 655 |
| 11.5 | Trench 656 |
| 11.6 | Trench 657 |
| 11.7 | Trench 658 |
| 11.8 | Trench 659 |
| 11.9 | Trenches 660 and 661 |
| 11.10 | Trench 662 |
| 11.11 | Trenches 663 and 664 |
| 11.12 | Trenches 664 and 665 |
| 11.13 | Trench 666 |
| 11.14 | Trench 667 |
| 11.15 | Trench 669 |
| 11.16 | Trenches 671 and 672 |
| 11.17 | Trench 674 |
| 11.18 | Trenches 673 and 675 |
| 11.19 | Trench 676 |
| 11.20 | Trenches 677 and 678 |
| 11.21 | Trenches 679 and 680 |
| 11.22 | Trench 683 |
| 11.23 | Trench 684 |
| 11.24 | Trenches 686 and 687 |
| 11.25 | Trenches 685 and 690 |
| 11.26 | Trenches 1069 and 1070 |
| 11.27 | Trenches 1068 and 1235 |
| 11.28 | Trench 692 |
| 11.29 | Trench 691 |
| 11.30 | Trench 694 |
| 11.31 | Trench 695 |
| 11.32 | Trenches 697 and 698 |
| 11.33 | Trenches 696 and 1067 |
| 11.34 | Trenches 699 and 700 |
| 11.35 | Trench 1074 |
| 11.36 | Trenches 705 and 706 |
| 11.37 | Trenches 707 and 708 |
| 11.38 | Trench 1075 |
| 11.39 | Trench 1076 |
| 11.40 | Trench 710 |
| 11.41 | Trench 704 |
| 11.42 | Trenches 701 and 702 |
| 11.43 | Trench 1032 |
| 11.44 | Trench 1033 |
| 11.45 | Trenches 703 and 709 |
| 11.46 | Trench 1228 |
| 11.47 | Trenches 1035 and 1036 |

| | |
|-------|------------------------------|
| 11.48 | Trench 1226 |
| 11.49 | Trench 1030 |
| 11.50 | Trench 1031 |
| 11.51 | Trench 1027 |
| 11.52 | Trench 1221 |
| 11.53 | Trench 1026 |
| 11.54 | Trenches 1021 and 1022 |
| 11.55 | Trenches 1018 and 1021 |
| 11.56 | Trenches 1020 and 1023 |
| 11.57 | Trench 1019 |
| 11.58 | Trenches 997 and 1213 |
| 11.59 | Trenches 995 and 996 |
| 11.60 | Trench 998 |
| 11.61 | Trench 999 |
| 11.62 | Trench 973 |
| 11.63 | Trenches 994 and 1210 |
| 11.64 | Trenches 977 and 978 |
| 11.65 | Trenches 979 and 993 |
| 11.66 | Trenches 992 and 993 |
| 11.67 | Trench 991 |
| 11.68 | Trenches 1024 and 1025 |
| 11.69 | Trench 988 |
| 11.70 | Trench 1214 |
| 11.71 | Trenches 989 and 990 |
| 11.72 | Trenches 980 and 982 |
| 11.73 | Trench 983 |
| 11.74 | Trench 984 |
| 11.75 | Trench 1216 |
| 11.76 | Trenches 987 and 1215 |
| 11.77 | Trenches 985 and 986 |
| 11.78 | Trenches 1029 and 1223 |
| 11.79 | Trenches 1222 |
| 11.80 | Trenches 1225 |
| 11.81 | Trenches 1034 and 1227 |
| 11.82 | Trenches 1301 and 1302 |
| 11.83 | Trench 715 and 718 |
| 11.84 | Trenches 713 |
| 11.85 | Trenches 711 |
| 11.86 | Trench 712 |
| 11.87 | Trenches 716 and 717 |
| 11.88 | Trenches 1056 and 1230 |
| 11.89 | Trench 1057 |
| 11.90 | Trenches 1053 and 1229 |
| 11.91 | Trenches 1054 and 1055 |
| 11.92 | Trenches 1050, 1051 and 1087 |
| 11.93 | Trench 1052 |
| 11.94 | Trench 1044 |
| 11.94 | Trenches 1045 and 1220 |
| 11.96 | Trench 1217 |
| 11.97 | Trenches 1037 and 1039 |

| | |
|--------|--|
| 11.98 | Trench 1038 |
| 11.99 | Trenches 1040 and 1218 |
| 11.100 | Trench 1041 |
| 11.101 | Trench 1043 |
| 11.102 | Trenches 1042 and 1046 |
| 11.103 | Trench 1219 |
| 11.104 | Trench 1047 |
| 11.105 | Trench 964 |
| 11.106 | Trench 1208 |
| 11.107 | Trenches 963 and 965 |
| 11.108 | Trench 962 |
| 11.109 | Trench 970 |
| 11.110 | Trenches 969 and 1204 |
| 11.111 | Trench 957 |
| 11.112 | Trenches 958 and 1205 |
| 11.113 | Trench 968 |
| 11.114 | Trench 956 |
| 11.115 | Trench 947 |
| 11.116 | Trench 1203 |
| 11.117 | Trenches 931 and 946 |
| 11.118 | Trenches 938 and 1202 |
| 11.119 | Trench 937 |
| 11.120 | Trenches 935 and 936 |
| 11.121 | Trenches 933 and 934 |
| 11.122 | Trenches 932 |
| 11.123 | Trenches 927 |
| 11.124 | Trenches 926 and 1099 |
| 11.125 | Trench 924 |
| 11.126 | Trench 1098 |
| 11.127 | Trench 942 |
| 11.128 | Trenches 919 and 943 |
| 11.129 | Trenches 923, 1095 and 1096 |
| 11.130 | Trenches 920 and 922 |
| 11.131 | Trenches 915, 916 and 1094 |
| 11.132 | Trench 917 |
| 11.133 | Prehistoric, Roman and medieval pottery distribution |
| 11.134 | Worked flint distribution |
| 11.135 | Burnt flint distribution |
| 11.136 | Ceramic building material distribution |
| 11.137 | Metal distribution |
| 11.138 | Post-medieval and medieval pottery distribution |
| 11.139 | Other material distribution |
| 11.140 | Neolithic and Bronze Age features |
| 11.141 | Sections 1-11 |
| 11.142 | Sections 12-55 |
| 11.143 | Sections 26-37 |
| 11.144 | Sections 38-50 |
| 11.145 | Sections 51-60 |
| 11.146 | Sections 61-76 |

Table of Plates

- 12.1 Oblique view from west showing colluvial sequence in Trench 1202
- 12.2 General view from east of Trench 658 showing plough scarring cutting the Chalk
- 12.3 Pre-excavation view of tree-throw hole 67505 in Trench 675
- 12.4 Detailed view (from north) of placed red deer antlers on base of pit 107003
- 12.5 North facing section of pit 121908
- 12.6 Pre-excavation view from east of Trench 1068 showing ring ditch 106821, linear feature 106805 and grave 106803 – plough scarring is also evident
- 12.7 North facing section through ring ditch 106821
- 12.8 View of ring ditch 106821 showing upper lip and step in western side
- 12.9 View from south of grave 106803 at limit of excavation showing exposed flint layer 106815
- 12.10 West facing section through root disturbance 106834
- 12.11 Inverted Early Bronze Age Food Vessel containing cremation burial in pit 98509
- 12.12 North-east facing section through pit 67319
- 12.13 Oblique view from the north-east of metalled trackway 91704
- 12.14 North-north-east facing section through ring ditch 99218
- 12.15 View from north-east of curvilinear ditch 105707
- 12.16 View from north-west of curvilinear ditch terminus 105713
- 12.17 Pre-excavation view (from south-west) of lynchet 69403 cutting into the Chalk
- 12.18 General view (from north-east) of lynchet 103204 cutting into the Chalk



NOTES / LEGEND

Legend

- DCO boundary
- Scheduled Monuments
- Trenches excavated as part of current works
- Contour lines at 10 m intervals
- National Nature Reserve
- County Wildlife Site
- Features shown on National mapping Programme

Previous fieldwork

- Area of fieldwalking
- Area of geophysical survey
- Area of excavation
- Area of trial trenching
- Area of test-pitting
- Area of watching brief

OS Basemapping: © Crown copyright and database rights 2017 Ordnance Survey 100030649.

| Revision Details | | By | Date | Suffix |
|------------------|--|----|------|--------|
| | | | | |

Purpose of issue: Archaeological mitigation

Client: Highways England **Working on behalf of**

Project Title: A303 Western Portal project ref: 117881

Drawing Title: Figure 11.1: Site location and previous archaeological fieldwork

| Designed | Drawn | Checked | Approved | Date |
|----------|-------|---------|----------|------------|
| RM/RG | RM/RG | | | 12/03/2019 |

Internal Project No. WA reference: 117881

Scale @ A3: 1:8,000

THIS DOCUMENT HAS BEEN PREPARED PURSUANT TO AND SUBJECT TO THE TERMS OF AECOM'S APPOINTMENT BY ITS CLIENT. AECOM ACCEPTS NO LIABILITY FOR ANY USE OF THIS DOCUMENT OTHER THAN BY ITS ORIGINAL CLIENT OR FOLLOWING AECOM'S EXPRESS AGREEMENT TO SUCH USE, AND ONLY FOR THE PURPOSES FOR WHICH IT WAS PREPARED AND PROVIDED.

Highways England
Temple Quay House
2 Temple Quay
Bristol
BS1 6PN

AECOM + mace + WSP

| Drawing Number | Originator | Volume | Rev |
|----------------------|------------|--------|-----|
| Highways England PIN | | | |

| Location | Type | Role | Number |
|----------|------|------|--------|
| | | | |



NOTES / LEGEND

Legend

- DCO boundary
- Scheduled Monuments
- Trial trenches

Geophysical interpretation

- Archaeology
- Former Field Boundary
- Modern Service
- Possible Archaeology
- Superficial Geology
- Features shown on National mapping Programme

OS Basemapping:
© Crown copyright and database rights 2017 Ordnance Survey 100030649.

| Revision Details | | By | Date | Suffix |
|------------------|--|-------|------|--------|
| | | Check | | |

Purpose of issue
Archaeological mitigation

Client
Highways England

Working on behalf of
highways england

Project Title
A303 Western Portal project ref: 117881

Drawing Title
Figure 11.2
Trench location in relation to geophysics results 1

| Designed | Drawn | Checked | Approved | Date |
|----------|-------|---------|----------|------------|
| RM/RG | RM/RG | | | 12/03/2019 |

Internal Project No.
WA reference: 117881

Scale @ A3
1:4,000

Zone

THIS DOCUMENT HAS BEEN PREPARED PURSUANT TO AND SUBJECT TO THE TERMS OF AECOM'S APPOINTMENT BY ITS CLIENT. AECOM ACCEPTS NO LIABILITY FOR ANY USE OF THIS DOCUMENT OTHER THAN BY ITS ORIGINAL CLIENT OR FOLLOWING AECOM'S EXPRESS AGREEMENT TO SUCH USE, AND ONLY FOR THE PURPOSES FOR WHICH IT WAS PREPARED AND PROVIDED.

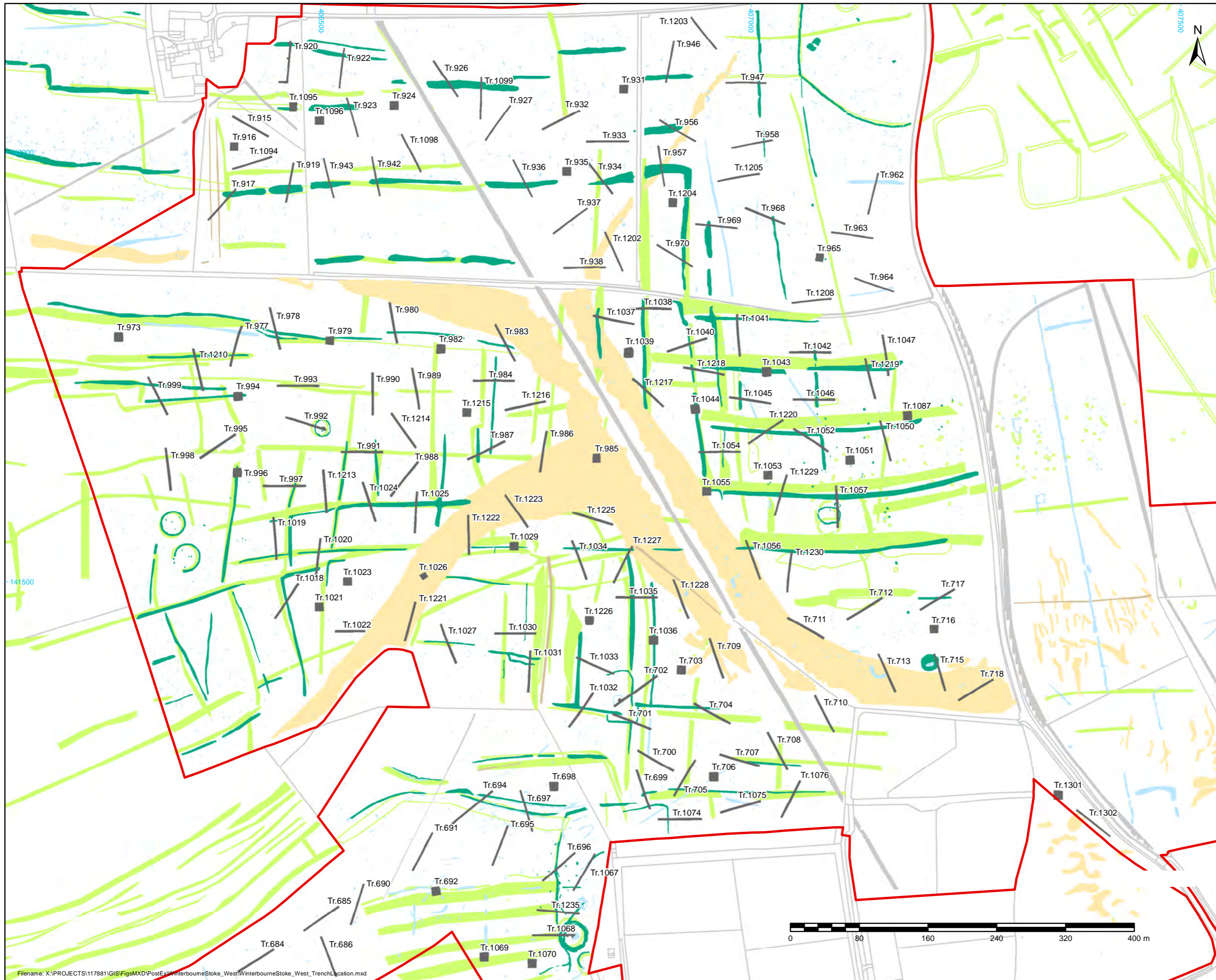
Highways England
Temple Quay House
2 Temple Quay
Bristol
BS1 6PN

AmW
AECOM + mace + WSP

| Drawing Number | Originator | Volume | Rev |
|----------------------|------------|--------|-----|
| Highways England PIN | | | |

| Location | Type | Role | Number |
|----------|------|------|--------|
| | | | |

Filename: X:\PROJECTS\117881\GIS\Figs\KXD\PostEx\WinterbourneStoke_West\WinterbourneStoke_West_TrenchLocation.mxd



NOTES / LEGEND

Legend

- DCO boundary
- Trial trenches

Geophysical interpretation

- Archaeology
- Former Field Boundary
- Modern Service
- Possible Archaeology
- Superficial Geology
- Features shown on National mapping Programme

OS Basemapping:
© Crown copyright and database rights 2017 Ordnance Survey 100030649.

| Revision Details | | By | Date | Suffix |
|------------------|--|----|------|--------|
| | | | | |

Purpose of issue
Archaeological mitigation

Client
Highways England

Working on behalf of
highways england

Project Title
A303 Western Portal project ref: 117881

Drawing Title
Figure 11.3
Trench location in relation to geophysics results 2

| Designed | Drawn | Checked | Approved | Date |
|----------|-------|---------|----------|------------|
| RM/RG | RM/RG | | | 12/03/2019 |

Internal Project No.
WA reference: 117881

Scale @ A3
1:4,000

Zone

THIS DOCUMENT HAS BEEN PREPARED PURSUANT TO AND SUBJECT TO THE TERMS OF AECOM'S APPOINTMENT BY ITS CLIENT. AECOM ACCEPTS NO LIABILITY FOR ANY USE OF THIS DOCUMENT OTHER THAN BY ITS ORIGINAL CLIENT OR FOLLOWING AECOM'S EXPRESS AGREEMENT TO SUCH USE, AND ONLY FOR THE PURPOSES FOR WHICH IT WAS PREPARED AND PROVIDED.

Highways England
Temple Quay House
2 Temple Quay
Bristol
BS1 6PN

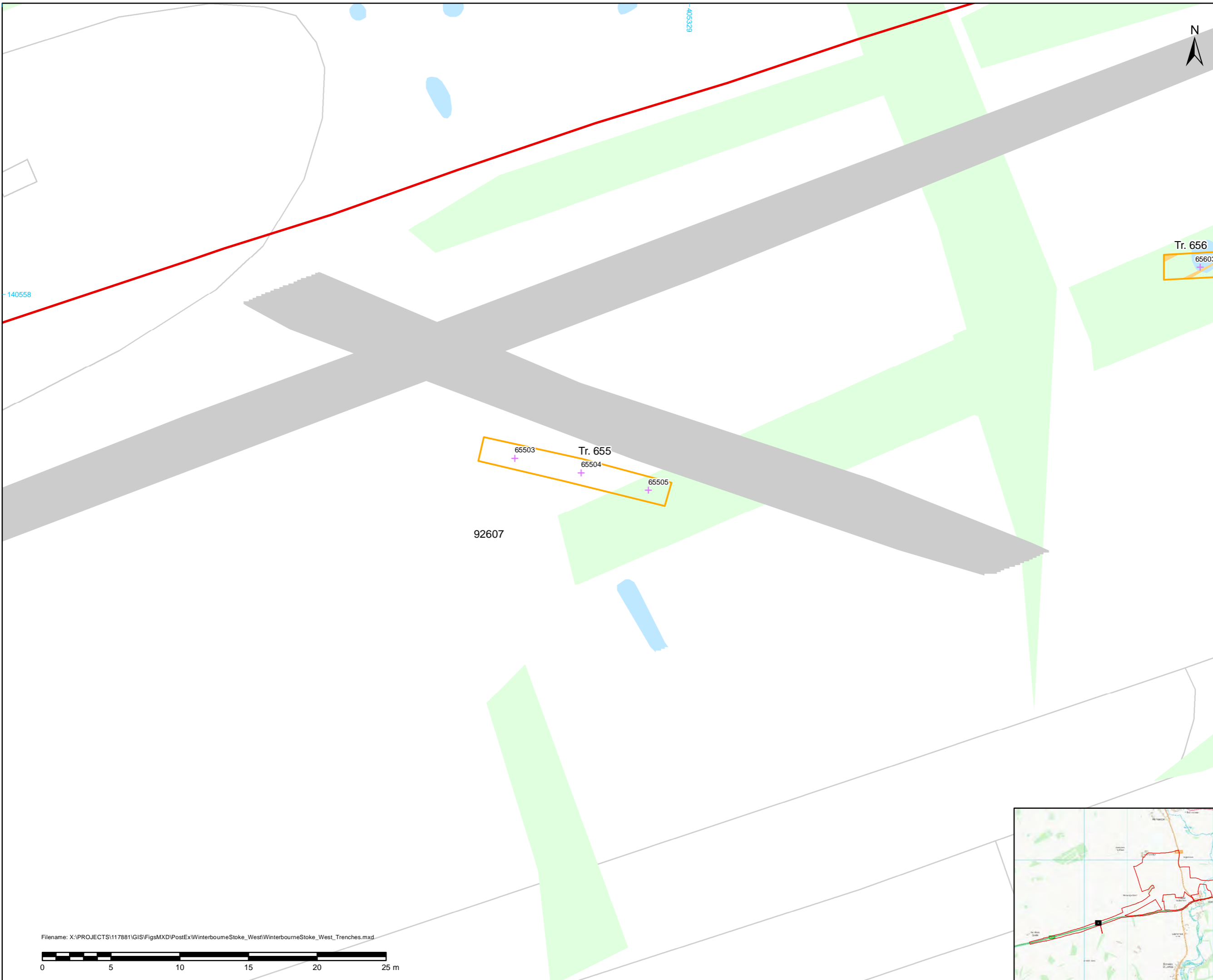
AmW
AECOM + mace + WSP

| Drawing Number | Originator | Volume | Rev |
|----------------------|------------|--------|-----|
| Highways England PIN | | | |

| Location | Type | Role | Number |
|----------|------|------|--------|
| | | | |

0 80 160 240 320 400 m

Filename: X:\PROJECTS\117881\GIS\Figs\MXD\PostE\WinterbourneStoke_West\WinterbourneStoke_West_TrenchLocation.mxd



NOTES / LEGEND

- Legend**
- DCO boundary
 - Trench outline
 - + Ploughsoil sample point
- Survey data
- Plough scar
- Interpretation of geophysics
- Modern Service
 - Possible Archaeology
 - Features shown on National Mapping Programme

OS Basemapping:
© Crown copyright and database rights 2017 Ordnance Survey 100030649.

| Revision Details | | | | By | Date | Suffix |
|------------------|--|--|--|----|------|--------|
| | | | | | | |

Purpose of issue
Archaeological mitigation

Client
Highways England

Working on behalf of

Project Title
A303 Western Portal project ref: 117881

Drawing Title
Figure 11.4: Trench 655

| Designed RMRG | Drawn RMRG | Checked | Approved | Date |
|---------------|------------|---------|----------|------------|
| | | | | 12/03/2019 |

Internal Project No.
WA reference: 117881

Scale @ A3
1:250

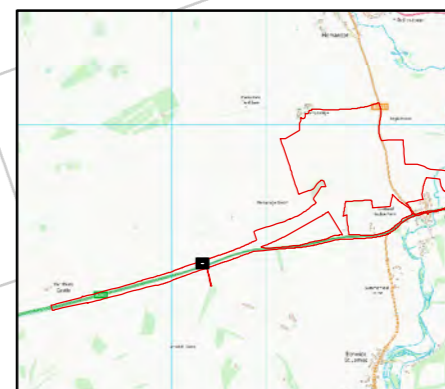
THIS DOCUMENT HAS BEEN PREPARED PURSUANT TO AND SUBJECT TO THE TERMS OF AECOM'S APPOINTMENT BY ITS CLIENT. AECOM ACCEPTS NO LIABILITY FOR ANY USE OF THIS DOCUMENT OTHER THAN BY ITS ORIGINAL CLIENT OR FOLLOWING AECOM'S EXPRESS AGREEMENT TO SUCH USE, AND ONLY FOR THE PURPOSES FOR WHICH IT WAS PREPARED AND PROVIDED.

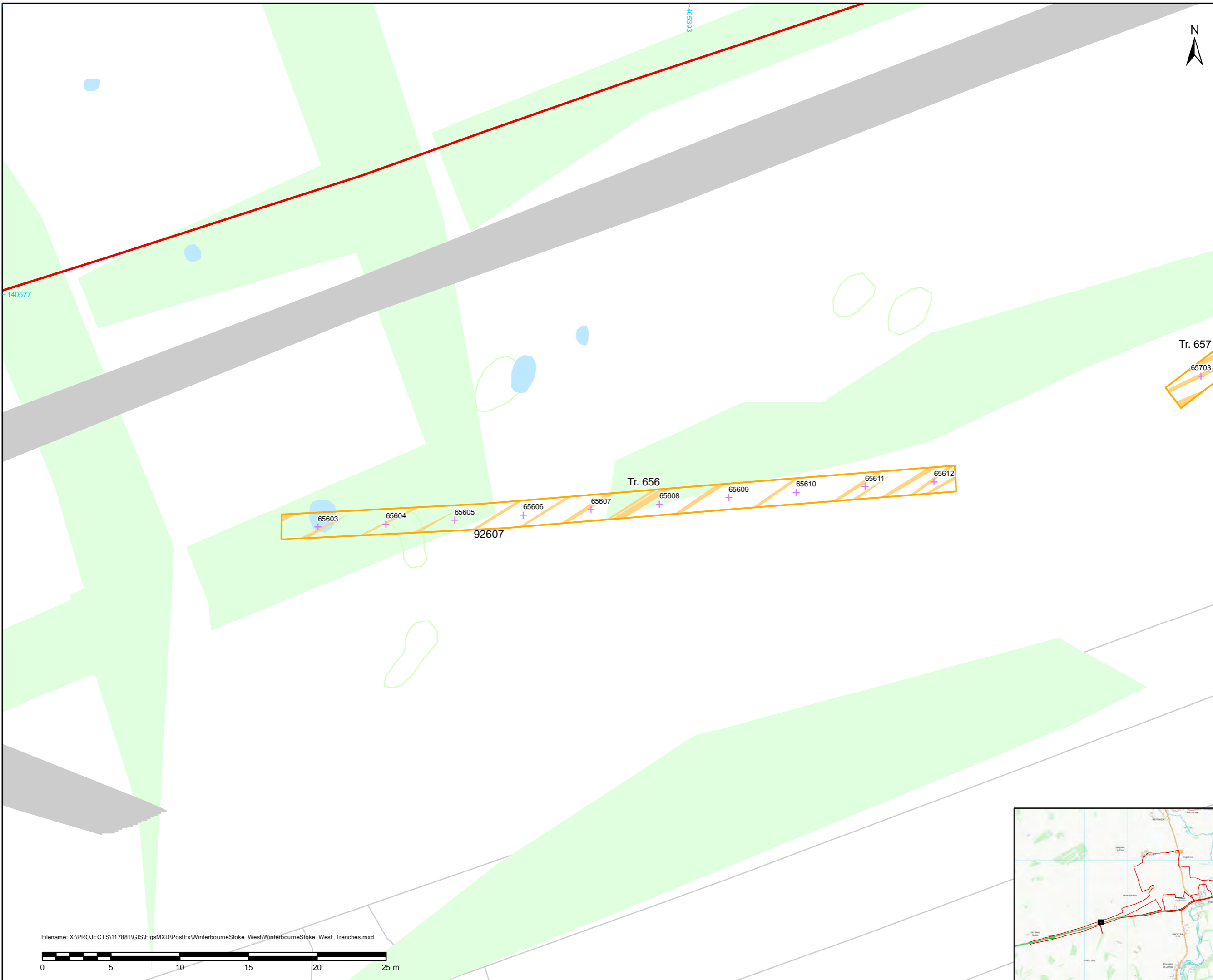
Highways England
Temple Quay House
2 Temple Quay
Bristol
BS1 6PN

AECOM + mace + WSP

| Drawing Number | Highways England PIN | Originator | Volume | Rev |
|----------------|----------------------|------------|--------|-----|
| | | | | |

Filename: X:\PROJECTS\117881\GIS\Figs\MXD\PostExWinterbourneStoke_West\WinterbourneStoke_West_Trenches.mxd





NOTES / LEGEND

Legend

- DCO boundary
- Trench outline
- + Ploughsoil sample point
- Survey data
- Plough scar
- Interpretation of geophysics
- Modern Service
- Possible Archaeology
- Lines
- Features shown on National Mapping Programme

OS Basemapping:
© Crown copyright and database rights 2017 Ordnance Survey 100030649.

| Revision Details | By | Date | Suffix |
|------------------|-------|------|--------|
| | Check | | |

Purpose of issue
Archaeological mitigation

Client
Highways England

Working on behalf of

Project Title
A303 Western Portal project ref: 117881

Drawing Title
Figure 11.5: Trench 656

| Designed RMRG | Drawn RMRG | Checked | Approved | Date |
|---------------|------------|---------|----------|------------|
| | | | | 12/03/2019 |

Internal Project No.
WA reference: 117881

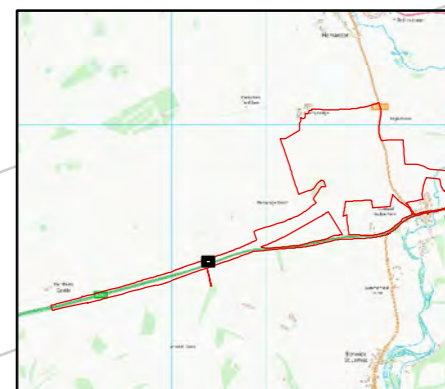

Scale @ A3
1:250

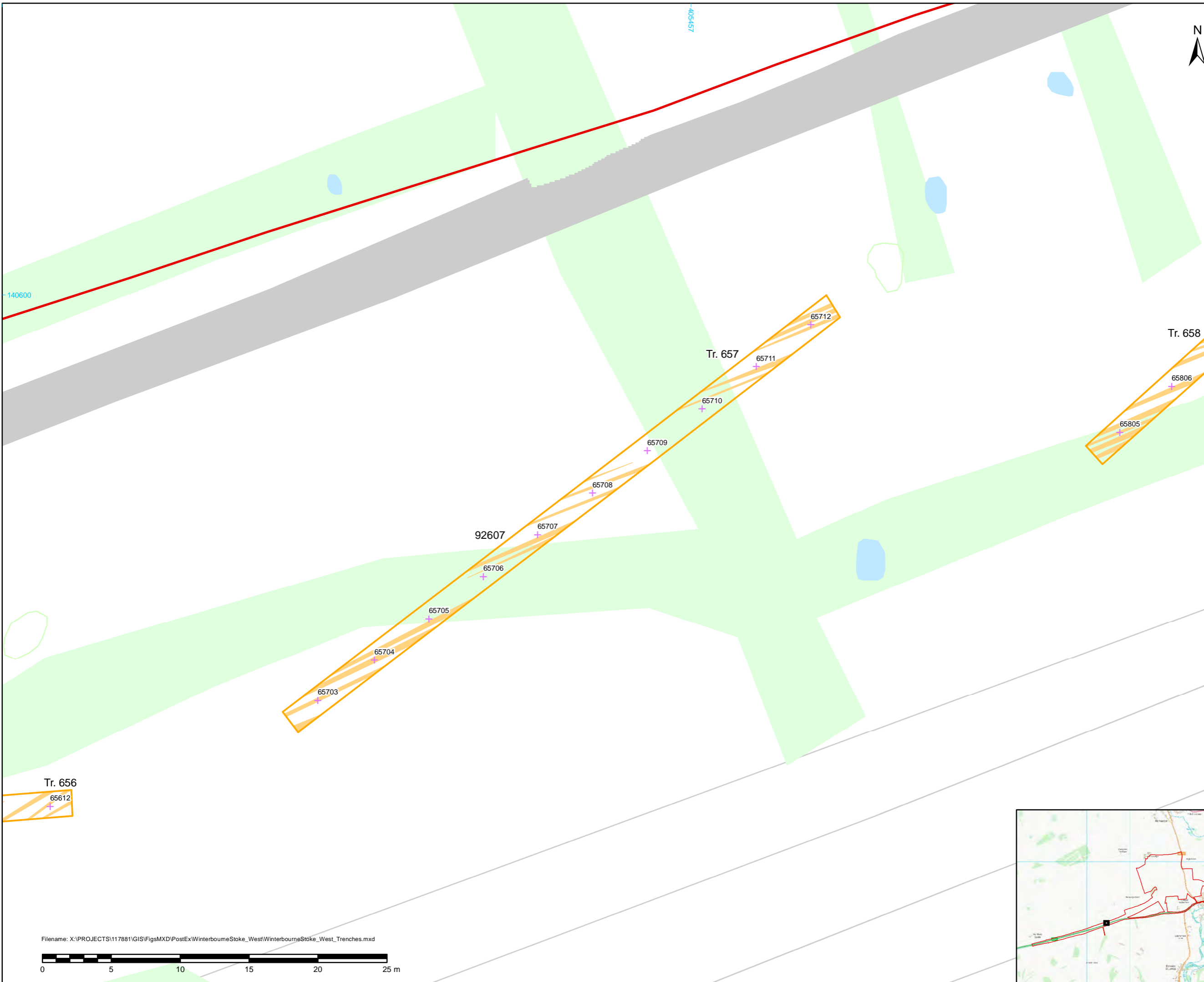
THIS DOCUMENT HAS BEEN PREPARED PURSUANT TO AND SUBJECT TO THE TERMS OF AECOM'S APPOINTMENT BY ITS CLIENT. AECOM ACCEPTS NO LIABILITY FOR ANY USE OF THIS DOCUMENT OTHER THAN BY ITS ORIGINAL CLIENT OR FOLLOWING AECOM'S EXPRESS AGREEMENT TO SUCH USE, AND ONLY FOR THE PURPOSES FOR WHICH IT WAS PREPARED AND PROVIDED.

Highways England
Temple Quay House
2 Temple Quay
Bristol
BS1 6PN

AECOM + mace + WSP

| Drawing Number | Highways England PIN | Originator | Volume | Rev |
|----------------|----------------------|------------|--------|-----|
| | | | | |





NOTES / LEGEND



Legend

- DCO boundary
- Trench outline
- + Ploughsoil sample point
- Survey data
- Plough scar
- Interpretation of geophysics
- Modern Service
- Possible Archaeology
- Lines
- Features shown on National Mapping Programme

OS Basemapping:
© Crown copyright and database rights 2017 Ordnance Survey 100030649.

| Revision Details | By | Date | Suffix |
|------------------|----|------|--------|
| | | | |

Purpose of issue
Archaeological mitigation

Client
Highways England

Working on behalf of

Project Title
A303 Western Portal project ref: 117881

Drawing Title
Figure 11.6: Trench 657

| Designed | Drawn | Checked | Approved | Date |
|----------|-------|---------|----------|------------|
| RM/RG | RM/RG | | | 12/03/2019 |

Internal Project No.
WA reference: 117881

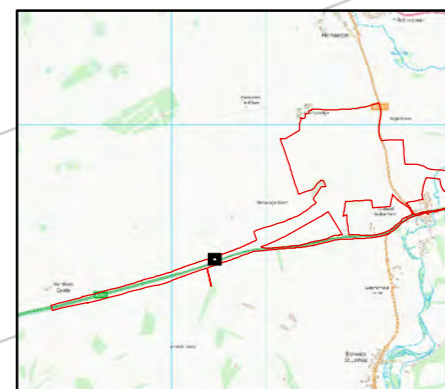
Scale @ A3
1:250

THIS DOCUMENT HAS BEEN PREPARED PURSUANT TO AND SUBJECT TO THE TERMS OF AECOM'S APPOINTMENT BY ITS CLIENT. AECOM ACCEPTS NO LIABILITY FOR ANY USE OF THIS DOCUMENT OTHER THAN BY ITS ORIGINAL CLIENT OR FOLLOWING AECOM'S EXPRESS AGREEMENT TO SUCH USE, AND ONLY FOR THE PURPOSES FOR WHICH IT WAS PREPARED AND PROVIDED.

Highways England
Temple Quay House
2 Temple Quay
Bristol
BS1 6PN

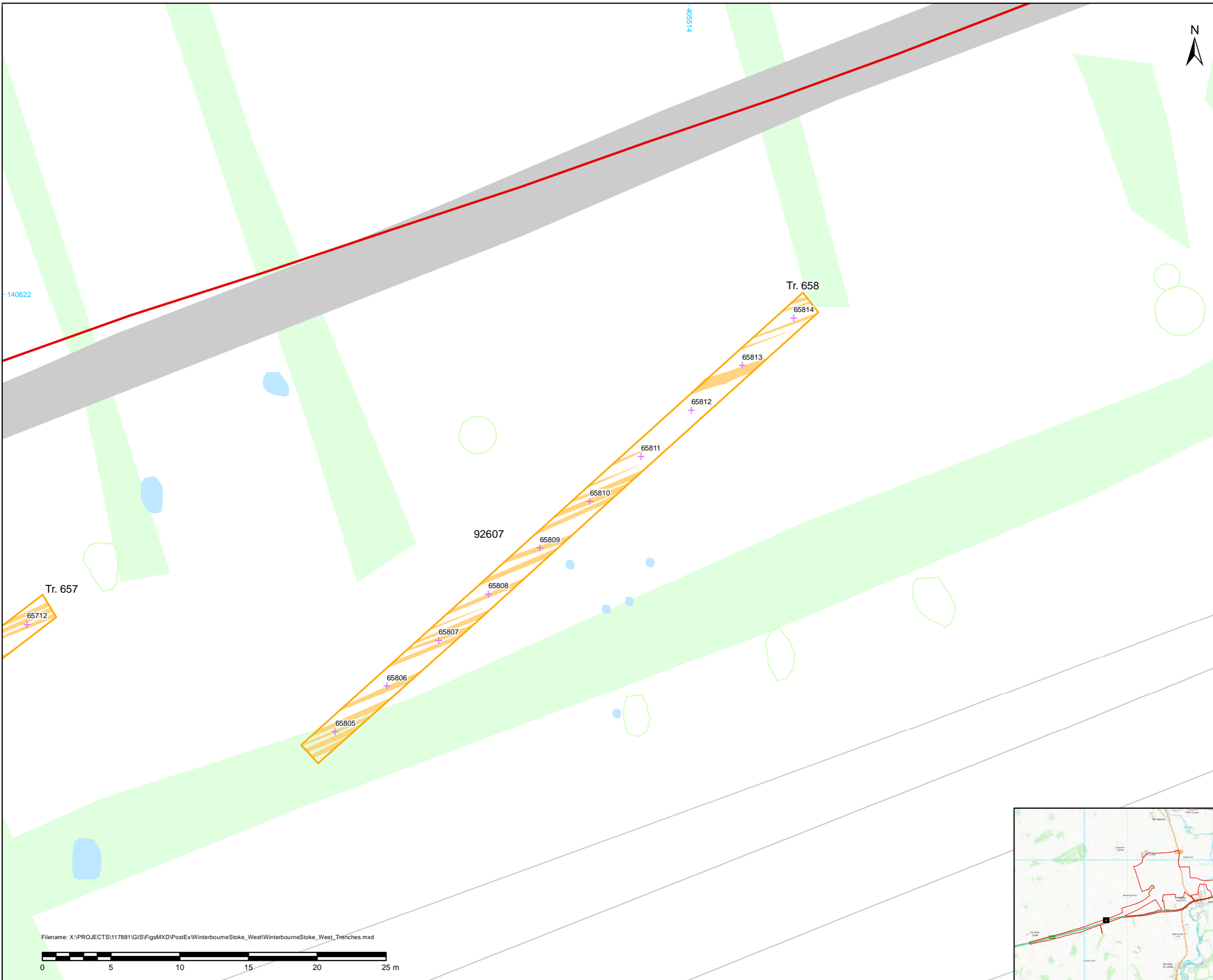
AECOM + mace + WSP

| Drawing Number | Originator | Volume | Rev |
|----------------------|------------|--------|-----|
| Highways England PIN | | | |



Filename: X:\PROJECTS\117881\GIS\Figs\MXD\PostExWinterbourneStoke_West\WinterbourneStoke_West_Trenches.mxd





NOTES / LEGEND

Legend

- DCO boundary
- Trench outline
- + Ploughsoil sample point

Survey data

- Plough scar

Interpretation of geophysics

- Modern Service
- Possible Archaeology
- Lines
- Features shown on National Mapping Programme

OS Basemapping:
© Crown copyright and database rights 2017 Ordnance Survey 100030649.

| Revision Details | | By | Date | Suffix |
|------------------|--|----|------|--------|
| | | | | |

Purpose of issue
Archaeological mitigation

Client
Highways England

Working on behalf of

Project Title
A303 Western Portal project ref: 117881

Drawing Title
Figure 11.7: Trench 658

| Designed RMRG | Drawn RMRG | Checked | Approved | Date |
|---------------|------------|---------|----------|------------|
| | | | | 12/03/2019 |

Internal Project No.
WA reference: 117881

Scale @ A3
1:250

THIS DOCUMENT HAS BEEN PREPARED PURSUANT TO AND SUBJECT TO THE TERMS OF AECOM'S APPOINTMENT BY ITS CLIENT. AECOM ACCEPTS NO LIABILITY FOR ANY USE OF THIS DOCUMENT OTHER THAN BY ITS ORIGINAL CLIENT OR FOLLOWING AECOM'S EXPRESS AGREEMENT TO SUCH USE, AND ONLY FOR THE PURPOSES FOR WHICH IT WAS PREPARED AND PROVIDED.

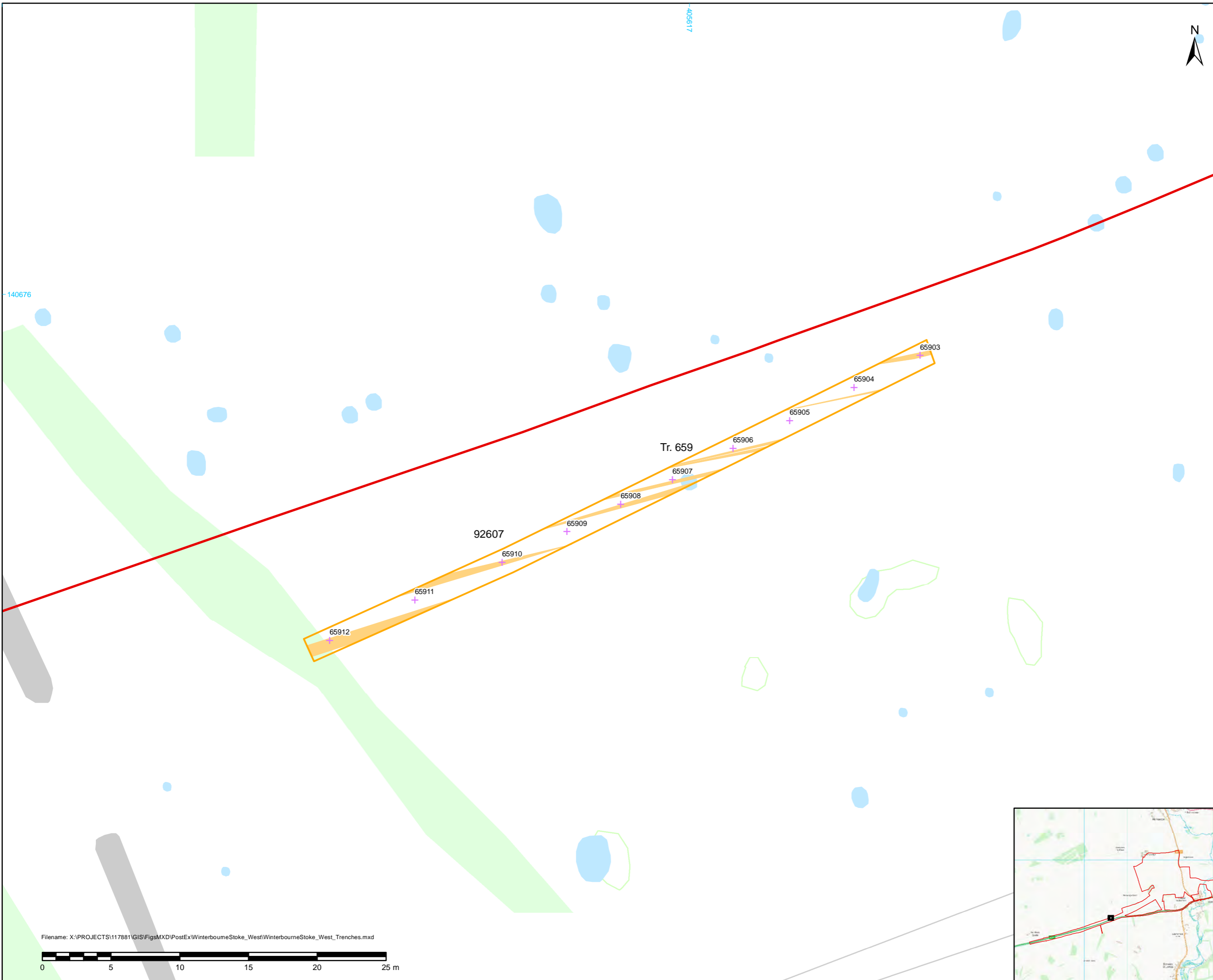
Highways England
Temple Quay House
2 Temple Quay
Bristol
BS1 6PN

AECOM + mace + WSP

| Drawing Number | Highways England PIN | Originator | Volume | Rev |
|----------------|----------------------|------------|--------|-----|
| | | | | |

Filename: X:\PROJECTS\117881\GIS\Figs\MXD\PostExWinterbourneStoke_West\WinterbourneStoke_West_Trenches.mxd





NOTES / LEGEND



Legend

- DCO boundary
- Trench outline
- + Ploughsoil sample point
- Survey data
- Plough scar
- Interpretation of geophysics
- Modern Service
- Possible Archaeology
- Lines
- Features shown on National Mapping Programme

OS Basemapping:
© Crown copyright and database rights 2017 Ordnance Survey 100030649.

| Revision Details | By | Date | Suffix |
|------------------|----|------|--------|
| | | | |

Purpose of issue
Archaeological mitigation

Client
Highways England

Working on behalf of

Project Title
A303 Western Portal project ref: 117881

Drawing Title
Figure 11.8: Trench 659

| Designed RMR/G | Drawn RMR/G | Checked | Approved | Date 12/03/2019 |
|-------------------|----------------|---------|----------|--------------------|
| | | | | |

Internal Project No.
WA reference:117881

Scale @ A3
1:250

THIS DOCUMENT HAS BEEN PREPARED PURSUANT TO AND SUBJECT TO THE TERMS OF AECOM'S APPOINTMENT BY ITS CLIENT. AECOM ACCEPTS NO LIABILITY FOR ANY USE OF THIS DOCUMENT OTHER THAN BY ITS ORIGINAL CLIENT OR FOLLOWING AECOM'S EXPRESS AGREEMENT TO SUCH USE, AND ONLY FOR THE PURPOSES FOR WHICH IT WAS PREPARED AND PROVIDED.

Highways England
Temple Quay House
2 Temple Quay
Bristol
BS1 6PN

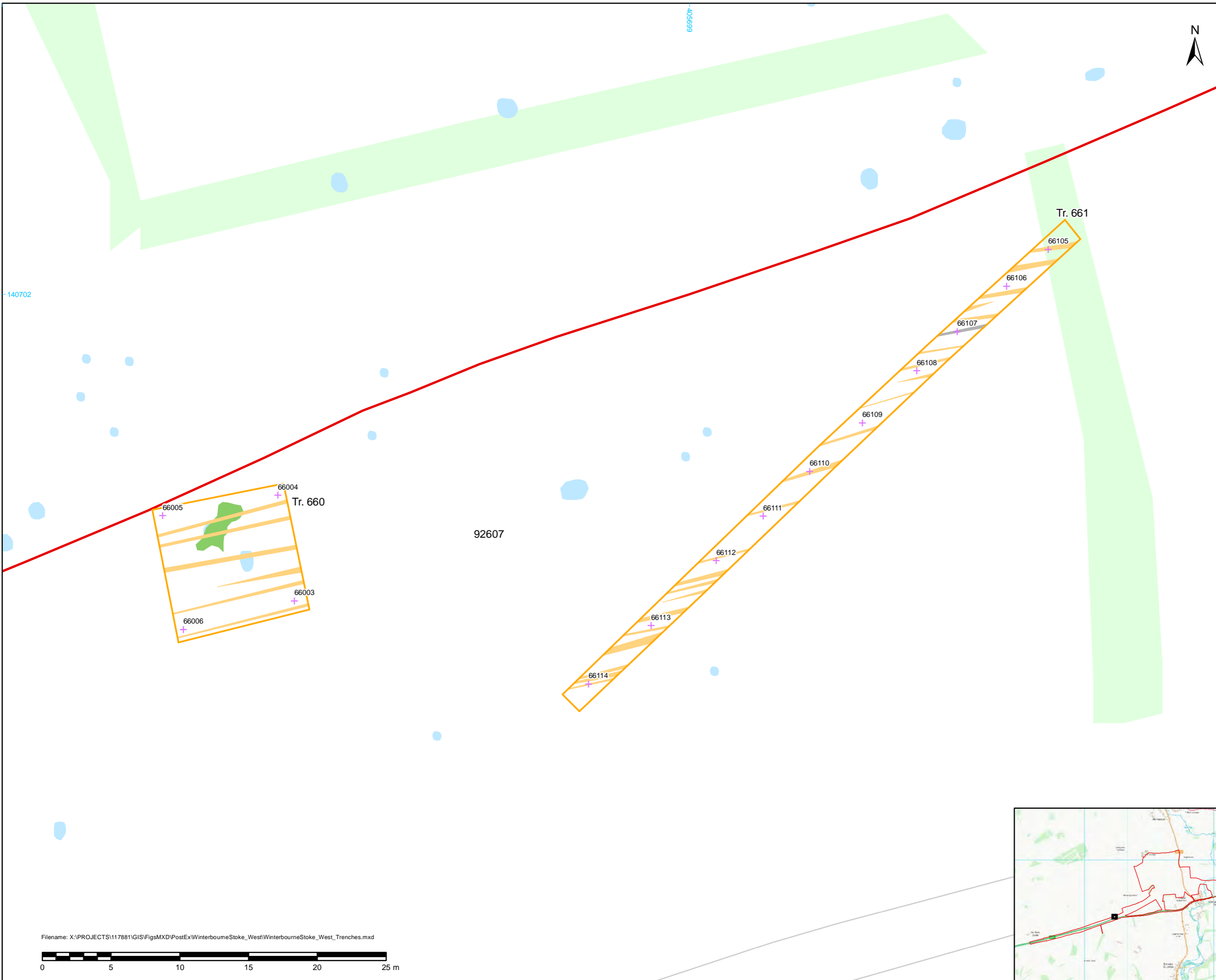
AECOM + mace + WSP

| Drawing Number Highways England PIN | Originator | Volume | Rev |
|--|------------|--------|-----|
| | | | |



Filename: X:\PROJECTS\117881\GIS\Figs\MXD\PostEx\WinterbourneStoke_West\WinterbourneStoke_West_Trenches.mxd





NOTES / LEGEND

Legend

- DCO boundary
- Trench outline
- + Ploughsoil sample point
- Survey data
- Tree throw
- Plough scar
- Disturbance
- Interpretation of geophysics
- Possible Archaeology
- Features shown on National Mapping Programme

OS Basemapping:
© Crown copyright and database rights 2017 Ordnance Survey 100030649.

| Revision Details | By | Date | Suffix |
|------------------|----|------|--------|
| | | | |

Purpose of issue
Archaeological mitigation

Client
Highways England Working on behalf of

Project Title
A303 Western Portal project ref: 117881

Drawing Title
Figure 11.9: Trenches 660 and 661

| | | | | |
|-------------------|----------------|---------|----------|--------------------|
| Designed RM/RG | Drawn RM/RG | Checked | Approved | Date 12/03/2019 |
|-------------------|----------------|---------|----------|--------------------|

Internal Project No.
WA reference: 117881

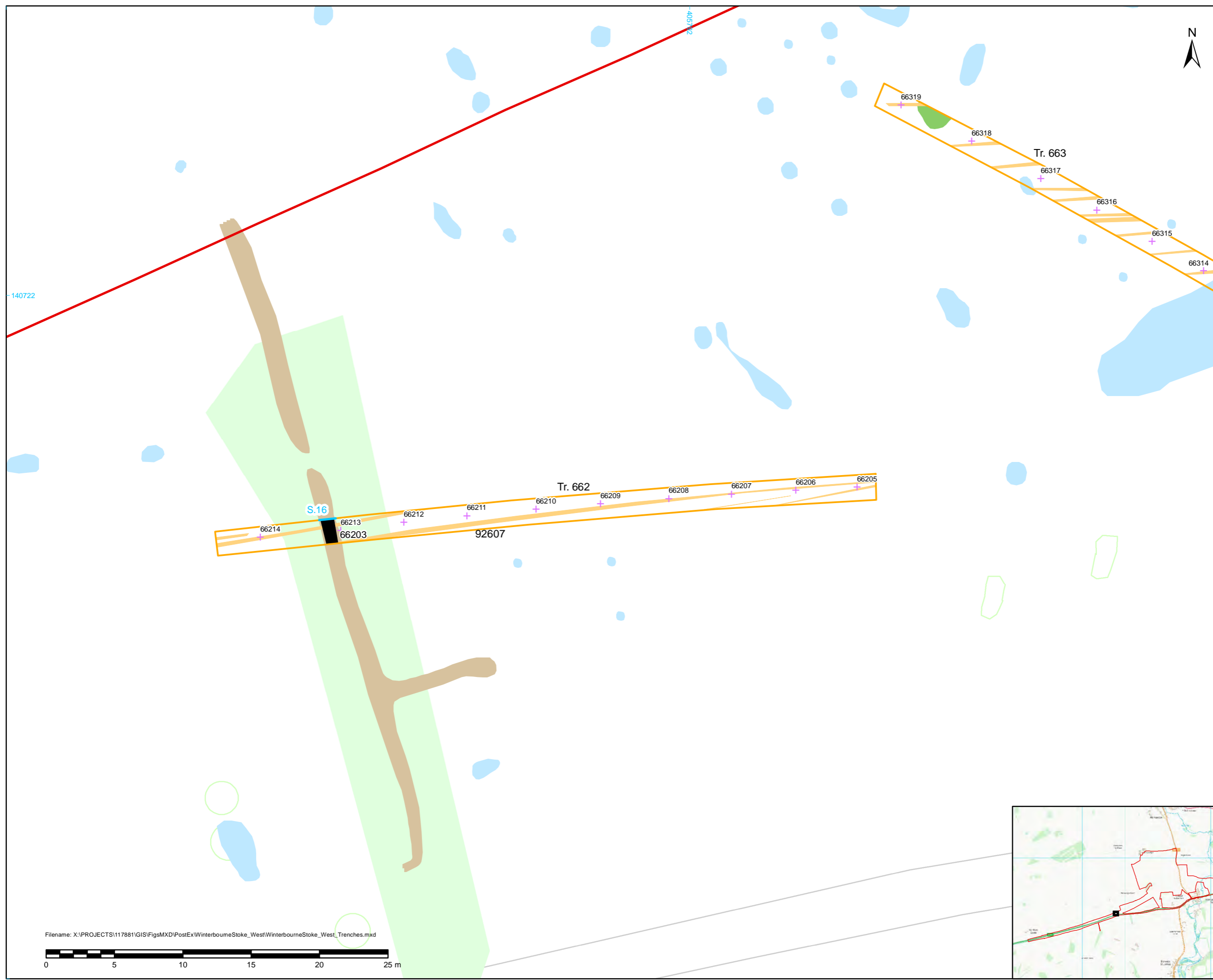
Scale @ A3
1:250

THIS DOCUMENT HAS BEEN PREPARED PURSUANT TO AND SUBJECT TO THE TERMS OF AECOM'S APPOINTMENT BY ITS CLIENT. AECOM ACCEPTS NO LIABILITY FOR ANY USE OF THIS DOCUMENT OTHER THAN BY ITS ORIGINAL CLIENT OR FOLLOWING AECOM'S EXPRESS AGREEMENT TO SUCH USE, AND ONLY FOR THE PURPOSES FOR WHICH IT WAS PREPARED AND PROVIDED.

Highways England
Temple Quay House
2 Temple Quay
Bristol
BS1 6PN
AECOM + mace + WSP

| | | | |
|--|------------|--------|--------|
| Drawing Number Highways England PIN | Originator | Volume | Rev |
| Location | Type | Role | Number |





NOTES / LEGEND



Legend

- DCO boundary
- Illustrated sections
- Trench outline
- + Ploughsoil sample point
- Survey data
- Archaeology
- Tree throw
- Plough scar
- Interpretation of geophysics
- Former Field Boundary
- Possible Archaeology
- Lines
- Features shown on National Mapping Programme

OS Basemapimg: © Crown copyright and database rights 2017 Ordnance Survey 100030649.

| Revision Details | By | Date | Suffix |
|------------------|----|------|--------|
| | | | |

Purpose of issue
Archaeological mitigation

Client
Highways England Working on behalf of

Project Title
A303 Western Portal project ref: 117881

Drawing Title
Figure 11.10: Trench 662

| Designed RMRG | Drawn RMRG | Checked | Approved | Date |
|---------------|------------|---------|----------|------------|
| | | | | 12/03/2019 |

Internal Project No.
WA reference: 117881

Scale @ A3
1:250

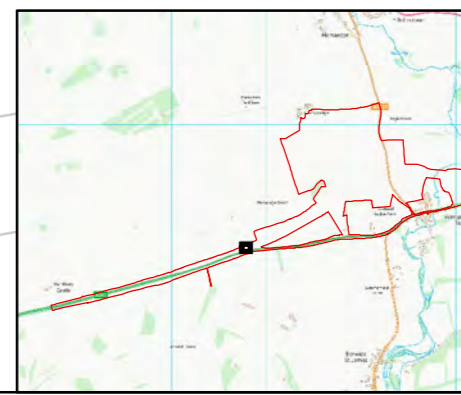
THIS DOCUMENT HAS BEEN PREPARED PURSUANT TO AND SUBJECT TO THE TERMS OF AECOM'S APPOINTMENT BY ITS CLIENT. AECOM ACCEPTS NO LIABILITY FOR ANY USE OF THIS DOCUMENT OTHER THAN BY ITS ORIGINAL CLIENT OR FOLLOWING AECOM'S EXPRESS AGREEMENT TO SUCH USE, AND ONLY FOR THE PURPOSES FOR WHICH IT WAS PREPARED AND PROVIDED.

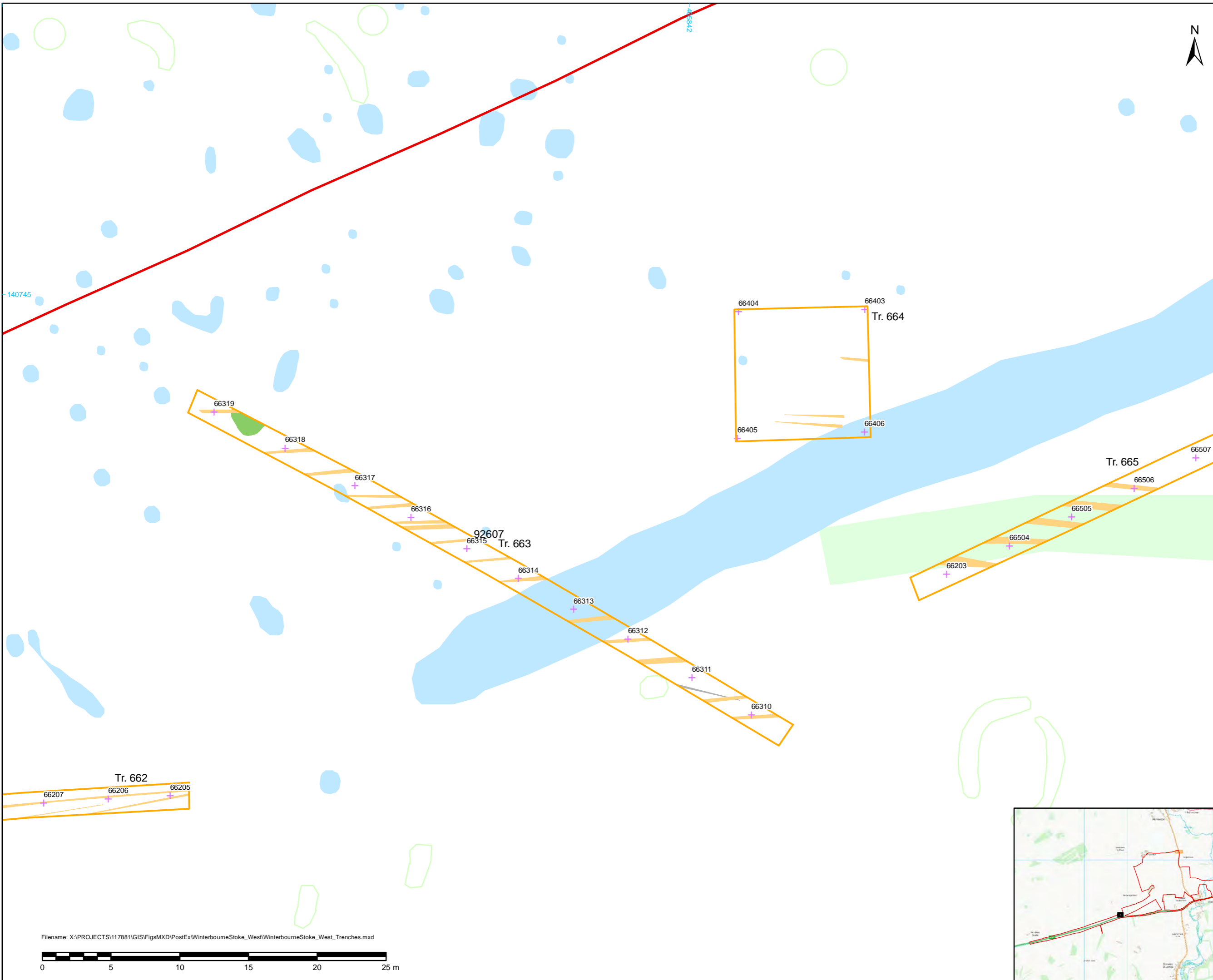
Highways England
Temple Quay House
2 Temple Quay
Bristol
BS1 6PN



| Drawing Number | Originator | Volume | Rev |
|----------------------|------------|--------|-----|
| Highways England PIN | | | |

Filename: X:\PROJECTS\117881\GIS\Figs\MXD\PostExWinterbourneStoke_West\WinterbourneStoke_West_Trenches.mxd





NOTES / LEGEND

Legend

- DCO boundary
- Trench outline
- Ploughsoil sample point

Survey data

- Tree throw
- Plough scar
- Disturbance

Interpretation of geophysics

- Possible Archaeology
- Lines
- Features shown on National Mapping Programme

OS Basemapping: © Crown copyright and database rights 2017 Ordnance Survey 100030649.

| Revision Details | By | Date | Suffix |
|------------------|-------|------|--------|
| | Check | | |

Purpose of issue
Archaeological mitigation

Client
Highways England

Working on behalf of

Project Title
A303 Western Portal project ref: 117881

Drawing Title
Figure 11.11: Trenches 663 and 664

| Designed | Drawn | Checked | Approved | Date |
|----------|-------|---------|----------|------------|
| RM/RG | RM/RG | | | 12/03/2019 |

Internal Project No.
WA reference: 117881

Scale @ A3
1:250

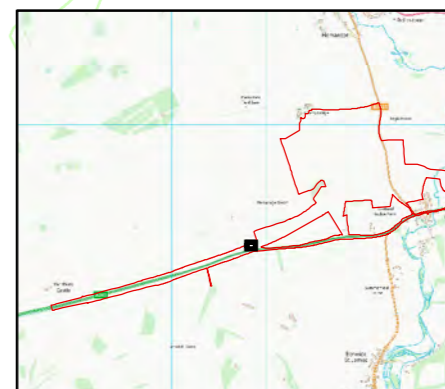
THIS DOCUMENT HAS BEEN PREPARED PURSUANT TO AND SUBJECT TO THE TERMS OF AECOM'S APPOINTMENT BY ITS CLIENT. AECOM ACCEPTS NO LIABILITY FOR ANY USE OF THIS DOCUMENT OTHER THAN BY ITS ORIGINAL CLIENT OR FOLLOWING AECOM'S EXPRESS AGREEMENT TO SUCH USE, AND ONLY FOR THE PURPOSES FOR WHICH IT WAS PREPARED AND PROVIDED.

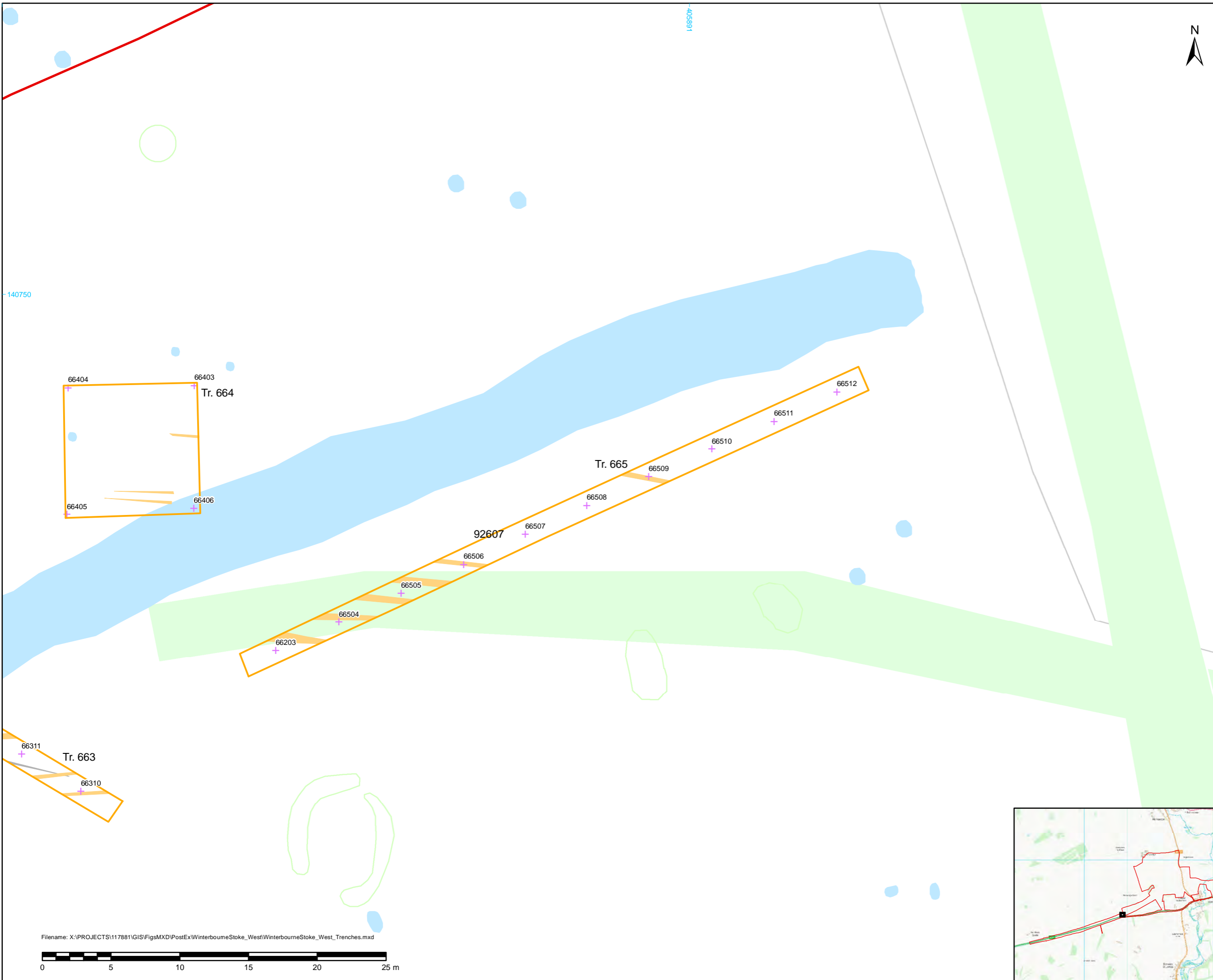
Highways England
Temple Quay House
2 Temple Quay
Bristol
BS1 6PN

AECOM + mace + WSP

| Drawing Number | Originator | Volume | Rev |
|----------------------|------------|--------|-----|
| Highways England PIN | | | |

Filename: X:\PROJECTS\117881\GIS\Figs\MXD\PostEx\WinterbourneStoke_West\WinterbourneStoke_West_Trenches.mxd





NOTES / LEGEND

Legend

- DCO boundary
- Trench outline
- + Ploughsoil sample point
- Survey data
- Plough scar
- Disturbance
- Interpretation of geophysics
- Possible Archaeology
- Lines
- Features shown on National Mapping Programme

OS Basemapping:
© Crown copyright and database rights 2017 Ordnance Survey 100030649.

| Revision Details | By | Check | Date | Suffix |
|------------------|----|-------|------|--------|
| | | | | |

Purpose of issue
Archaeological mitigation

Client
Highways England

Working on behalf of

Project Title
A303 Western Portal project ref: 117881

Drawing Title
Figure 11.12: Trenches 664 and 665

| Designed RMRG | Drawn RMRG | Checked | Approved | Date |
|---------------|------------|---------|----------|------------|
| | | | | 12/03/2019 |

Internal Project No.
WA reference: 117881


Scale @ A3
1:250

THIS DOCUMENT HAS BEEN PREPARED PURSUANT TO AND SUBJECT TO THE TERMS OF AECOM'S APPOINTMENT BY ITS CLIENT. AECOM ACCEPTS NO LIABILITY FOR ANY USE OF THIS DOCUMENT OTHER THAN BY ITS ORIGINAL CLIENT OR FOLLOWING AECOM'S EXPRESS AGREEMENT TO SUCH USE, AND ONLY FOR THE PURPOSES FOR WHICH IT WAS PREPARED AND PROVIDED.

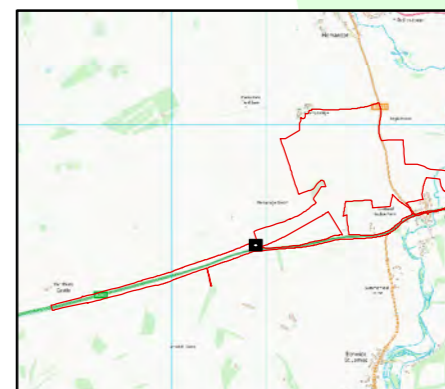
Highways England
Temple Quay House
2 Temple Quay
Bristol
BS1 6PN

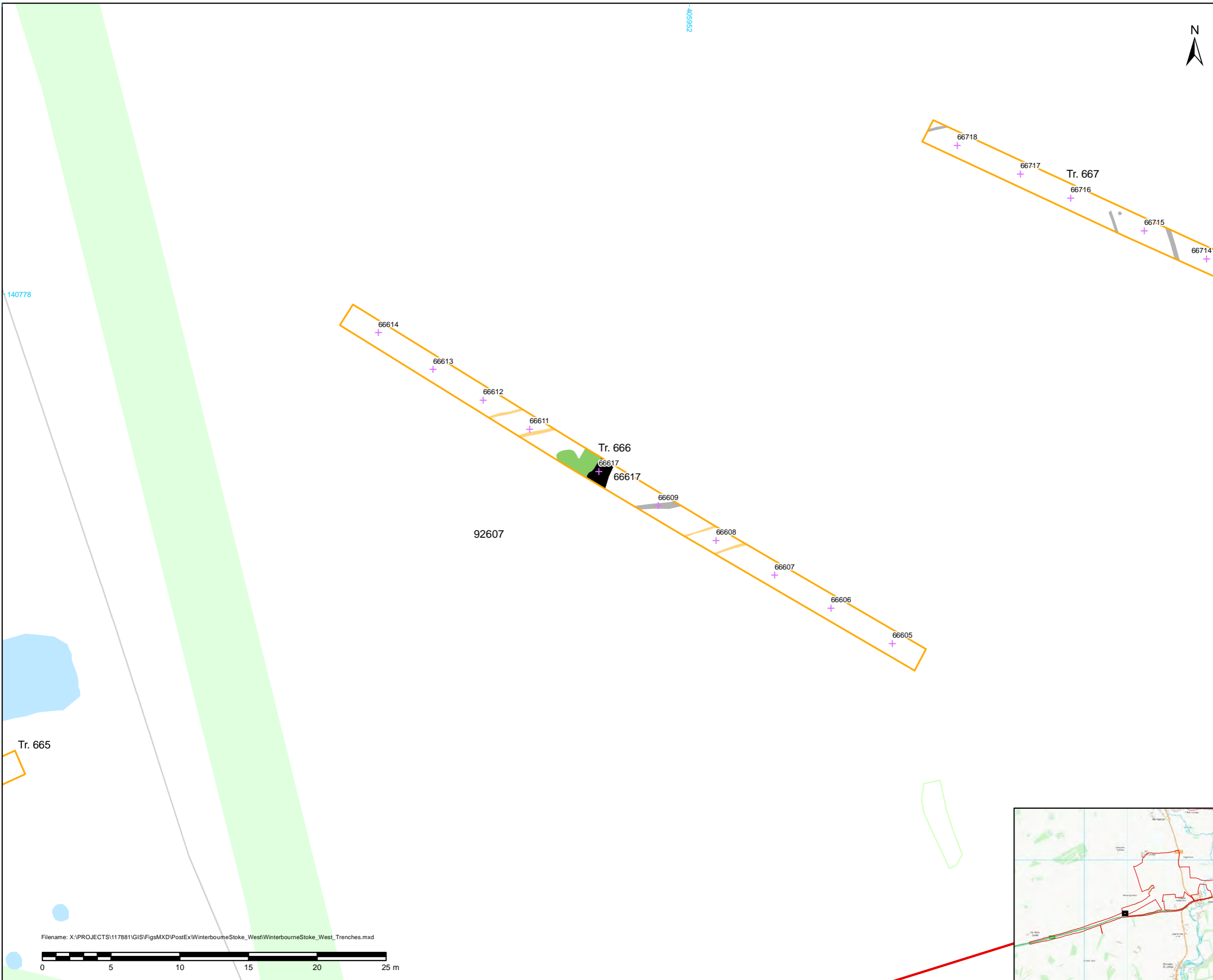
AECOM + mace + WSP

| Drawing Number | Originator | Volume | Rev |
|----------------------|------------|--------|-----|
| Highways England PIN | | | |



Filename: X:\PROJECTS\117881\GIS\Figs\MXD\PostExWinterbourneStoke_West\WinterbourneStoke_West_Trenches.mxd





NOTES / LEGEND

Legend

- DCO boundary
- Trench outline
- Ploughsoil sample point

Survey data

- Archaeology
- Tree throw
- Plough scar
- Disturbance

Interpretation of geophysics

- Possible Archaeology
- Lines
- Features shown on National Mapping Programme

OS Basemapping:
© Crown copyright and database rights 2017 Ordnance Survey 100030649.

| Revision Details | | By | Date | Suffix |
|------------------|--|----|------|--------|
| | | | | |

Purpose of issue
Archaeological mitigation

Client
Highways England

Working on behalf of

Project Title
A303 Western Portal project ref: 117881

Drawing Title
Figure 11.13: Trench 666

| Designed RMRG | Drawn RMRG | Checked | Approved | Date |
|---------------|------------|---------|----------|------------|
| | | | | 12/03/2019 |

Internal Project No.
WA reference: 117881

Scale @ A3
1:250

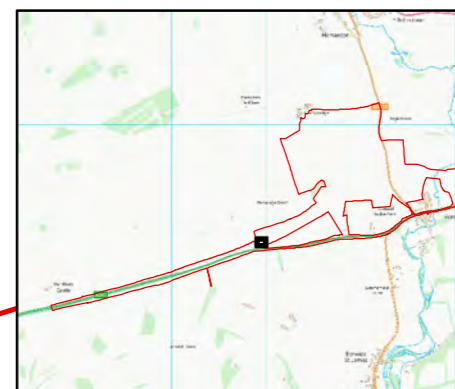
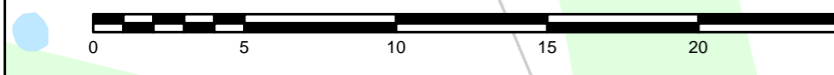
THIS DOCUMENT HAS BEEN PREPARED PURSUANT TO AND SUBJECT TO THE TERMS OF AECOM'S APPOINTMENT BY ITS CLIENT. AECOM ACCEPTS NO LIABILITY FOR ANY USE OF THIS DOCUMENT OTHER THAN BY ITS ORIGINAL CLIENT OR FOLLOWING AECOM'S EXPRESS AGREEMENT TO SUCH USE, AND ONLY FOR THE PURPOSES FOR WHICH IT WAS PREPARED AND PROVIDED.

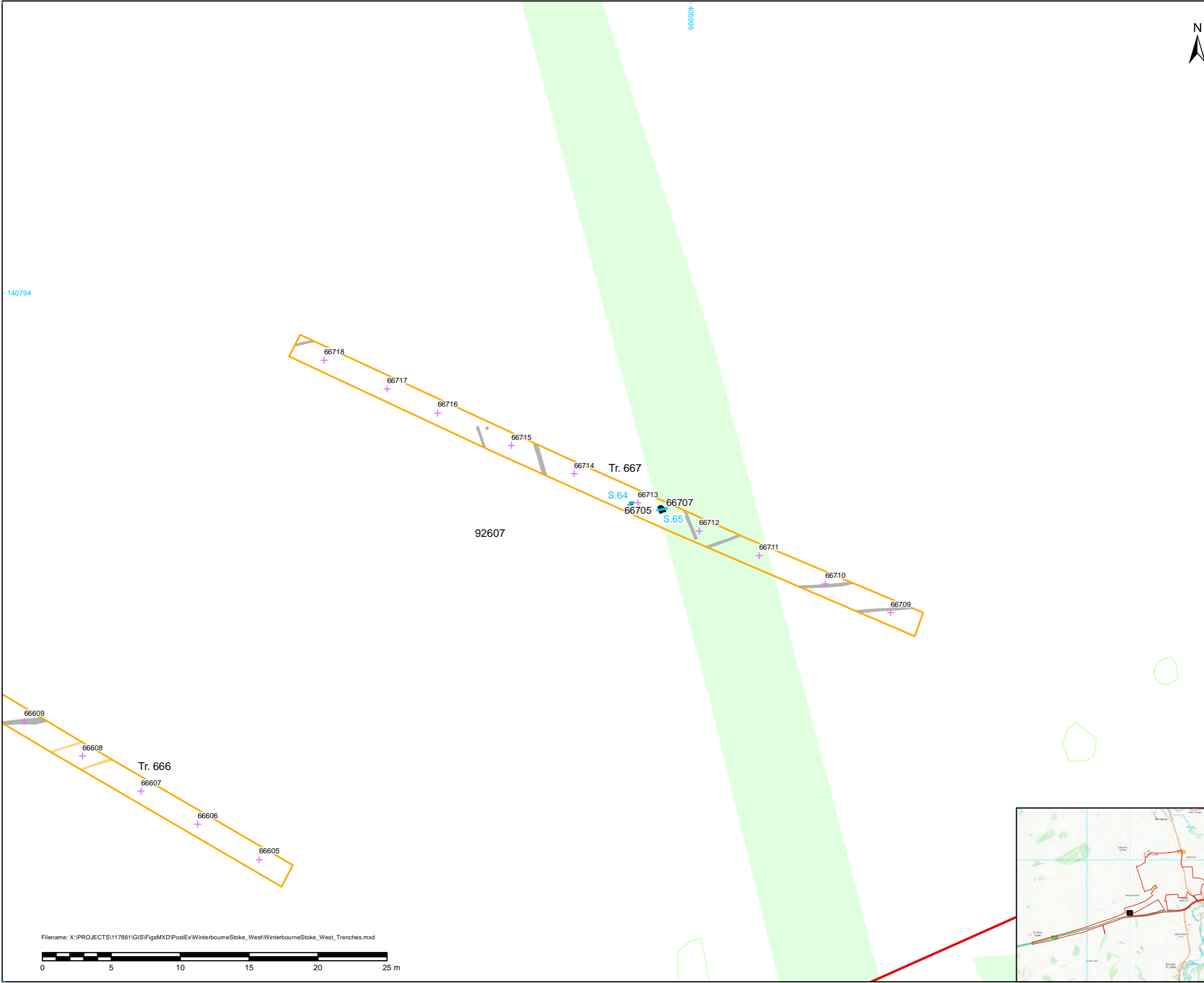
Highways England
Temple Quay House
2 Temple Quay
Bristol
BS1 6PN

AECOM + mace + WSP

| Drawing Number | Highways England PIN | Originator | Volume | Rev |
|----------------|----------------------|------------|--------|-----|
| | | | | |

Filename: X:\PROJECTS\117881\GIS\Figs\MXD\PostExWinterbourneStoke_West\WinterbourneStoke_West_Trenches.mxd





NOTES / LEGEND

Legend

- DCO boundary
- Illustrated sections
- Trench outline
- + Ploughsoil sample point
- Survey data**
- Archaeology
- Plough scar
- Disturbance
- Lines
- Features shown on National Mapping Programme

OS Basemapping:
© Crown copyright and database rights 2017 Ordnance Survey 100030649.

| Revision Details | By | Date | Suffix |
|------------------|----|------|--------|
| | | | |

Purpose of issue
Archaeological mitigation

Client
Highways England

Working on behalf of

Project Title
A303 Western Portal project ref: 117881

Drawing Title
Figure 11.14: Trench 667

| Designed RM/RG | Drawn RM/RG | Checked | Approved | Date 12/03/2019 |
|-------------------|----------------|---------|----------|--------------------|
| | | | | |

Internal Project No.
WA reference: 117881

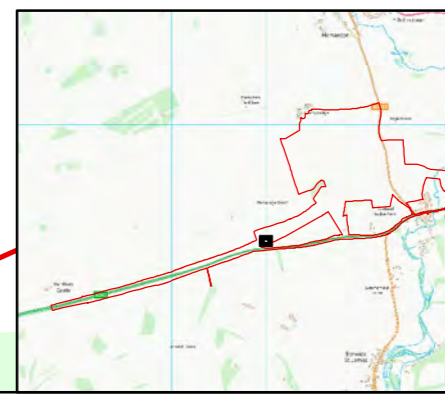
Scale @ A3
1:250

THIS DOCUMENT HAS BEEN PREPARED PURSUANT TO AND SUBJECT TO THE TERMS OF AECOM'S APPOINTMENT BY ITS CLIENT. AECOM ACCEPTS NO LIABILITY FOR ANY USE OF THIS DOCUMENT OTHER THAN BY ITS ORIGINAL CLIENT OR FOLLOWING AECOM'S EXPRESS AGREEMENT TO SUCH USE, AND ONLY FOR THE PURPOSES FOR WHICH IT WAS PREPARED AND PROVIDED.

Highways England
Temple Quay House
2 Temple Quay
Bristol
BS1 6PN

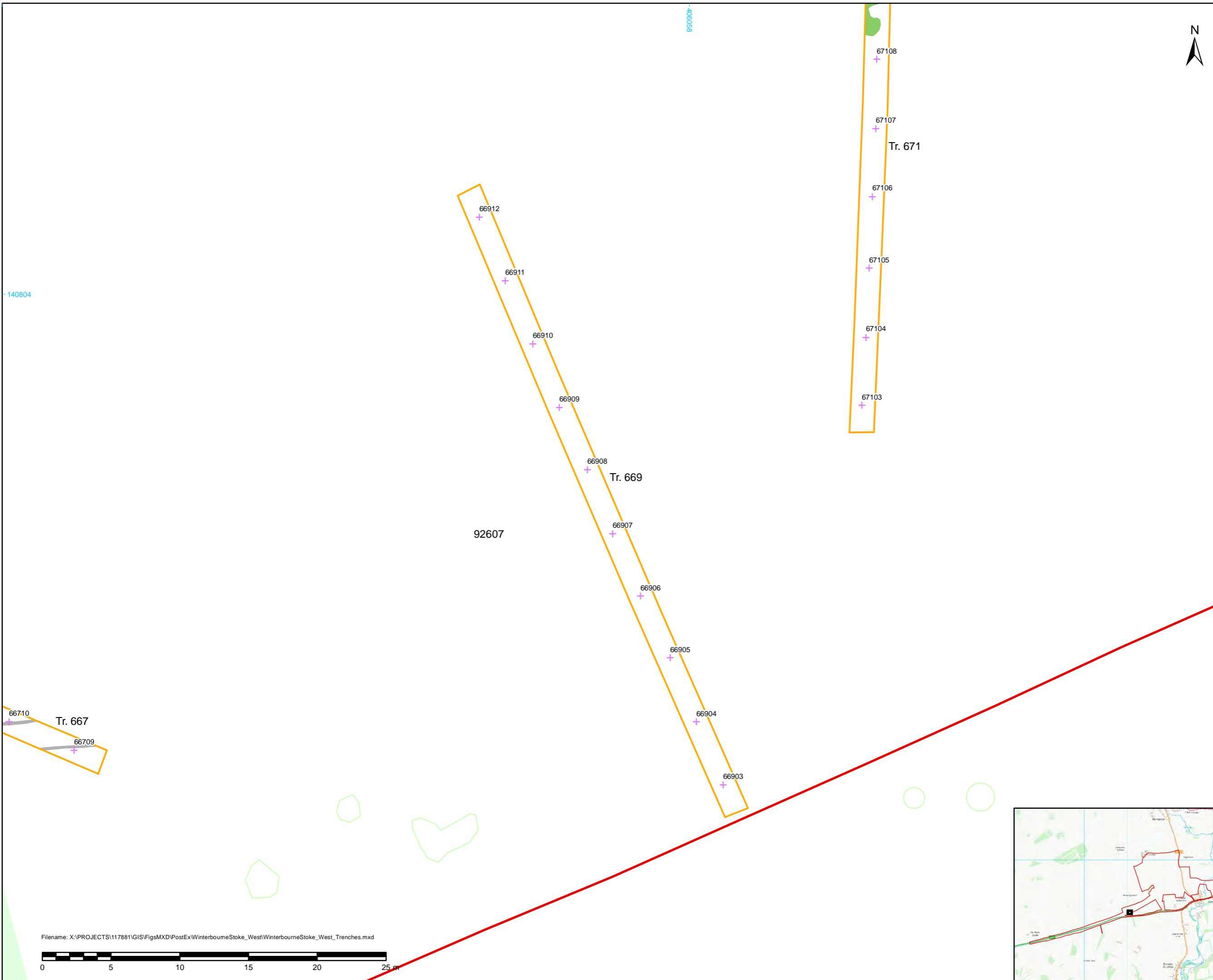
AECOM + mace + WSP

| Drawing Number Highways England PIN | Originator | Volume | Rev |
|--|------------|--------|-----|
| | | | |



Filename: X:\PROJECTS\117881\GIS\Figs\MXD\PostExWinterbourneStoke_West\WinterbourneStoke_West_Trenches.mxd





NOTES / LEGEND

Legend

- DCO boundary
- Trench outline
- + Ploughsoil sample point
- Survey data
- Tree throw
- Disturbance
- Lines
- Features shown on National Mapping Programme

OS Basemapping:
© Crown copyright and database rights 2017 Ordnance Survey 100030649.

| Revision Details | By | Date | Suffix |
|------------------|----|------|--------|
| | | | |

Purpose of issue
Archaeological mitigation

Client
Highways England Working on behalf of

Project Title
A303 Western Portal project ref: 117881

Drawing Title
Figure 11.15: Trench 669

| | | | | |
|-------------------|----------------|---------|----------|--------------------|
| Designed RM/RG | Drawn RM/RG | Checked | Approved | Date 12/03/2019 |
|-------------------|----------------|---------|----------|--------------------|

Internal Project No.
WA reference: 117881

Scale @ A3
1:250

THIS DOCUMENT HAS BEEN PREPARED PURSUANT TO AND SUBJECT TO THE TERMS OF AECOM'S APPOINTMENT BY ITS CLIENT. AECOM ACCEPTS NO LIABILITY FOR ANY USE OF THIS DOCUMENT OTHER THAN BY ITS ORIGINAL CLIENT OR FOLLOWING AECOM'S EXPRESS AGREEMENT TO SUCH USE, AND ONLY FOR THE PURPOSES FOR WHICH IT WAS PREPARED AND PROVIDED.

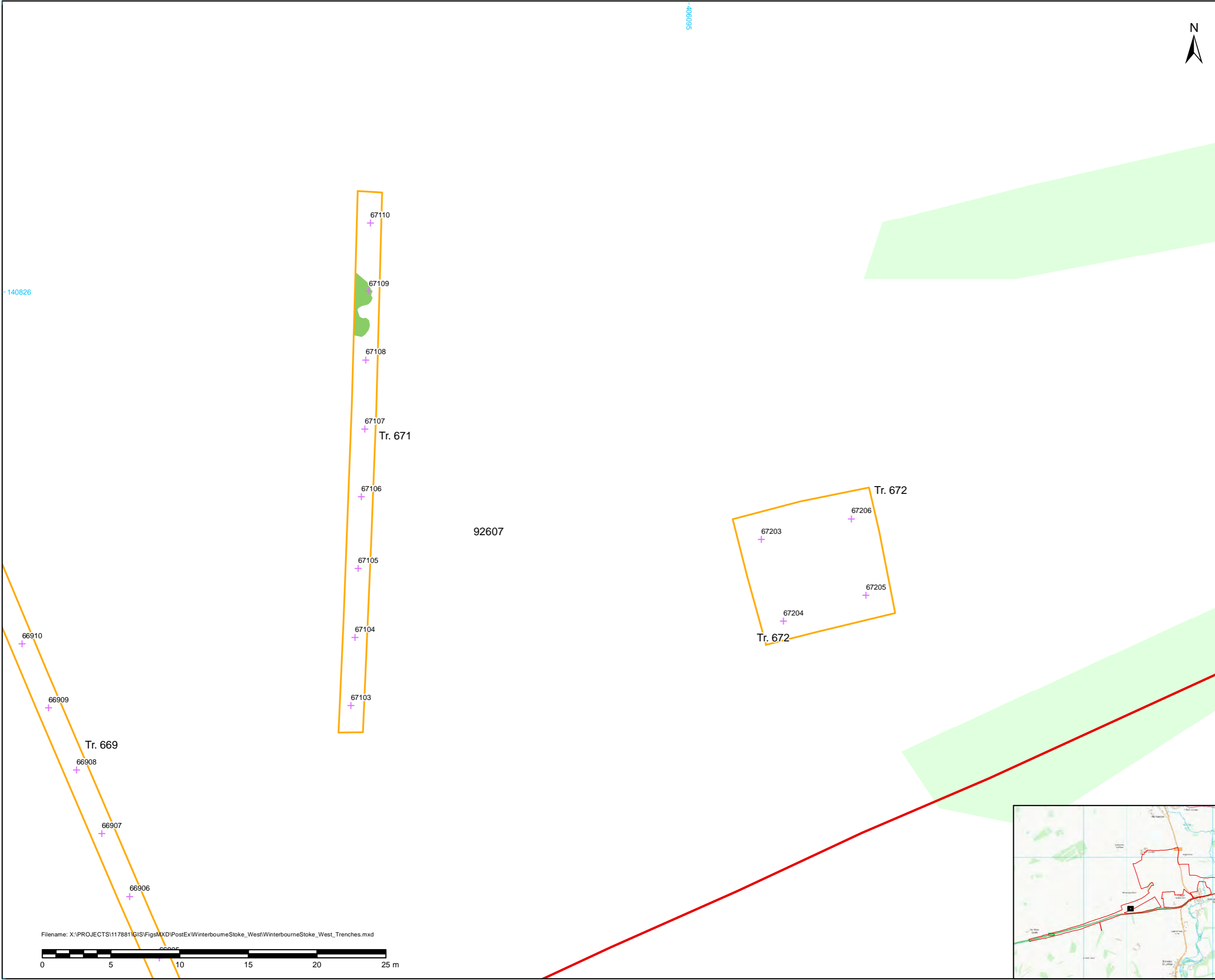
Highways England
Temple Quay House
2 Temple Quay
Bristol
BS1 6PN
AECOM + mace + WSP

| | | | | |
|----------------|----------------------|------------|--------|-----|
| Drawing Number | Highways England PIN | Originator | Volume | Rev |
| | | | | |



Filename: X:\PROJECTS\117881\GIS\Figs\MXD\PostExWinterbourneStoke_West\WinterbourneStoke_West_Trenches.mxd





-406095

-140826



NOTES / LEGEND

Legend

- DCO boundary
- Trench outline
- + Ploughsoil sample point
- Survey data
- Tree throw
- Features shown on National Mapping Programme

OS Basemapimging:
© Crown copyright and database rights 2017 Ordnance Survey 100030649.

| Revision Details | By | Date | Suffix |
|------------------|----|------|--------|
| | | | |

Purpose of issue
Archaeological mitigation

Client
Highways England

Working on behalf of

Project Title
A303 Western Portal project ref: 117881

Drawing Title
Figure 11.16: Trenches 671 and 672

| Designed RM/RG | Drawn RM/RG | Checked | Approved | Date 12/03/2019 |
|-------------------|----------------|---------|----------|--------------------|
| | | | | |

Internal Project No.
WA reference: 117881

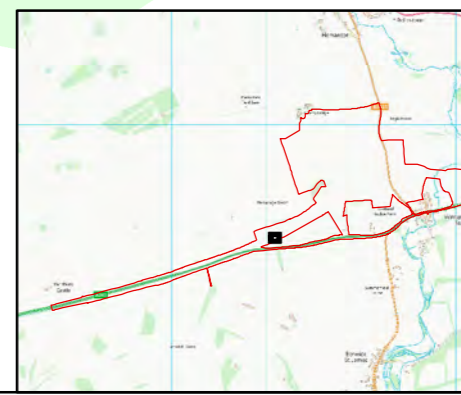
Scale @ A3
1:250

THIS DOCUMENT HAS BEEN PREPARED PURSUANT TO AND SUBJECT TO THE TERMS OF AECOM'S APPOINTMENT BY ITS CLIENT. AECOM ACCEPTS NO LIABILITY FOR ANY USE OF THIS DOCUMENT OTHER THAN BY ITS ORIGINAL CLIENT OR FOLLOWING AECOM'S EXPRESS AGREEMENT TO SUCH USE, AND ONLY FOR THE PURPOSES FOR WHICH IT WAS PREPARED AND PROVIDED.

Highways England
Temple Quay House
2 Temple Quay
Bristol
BS1 6PN

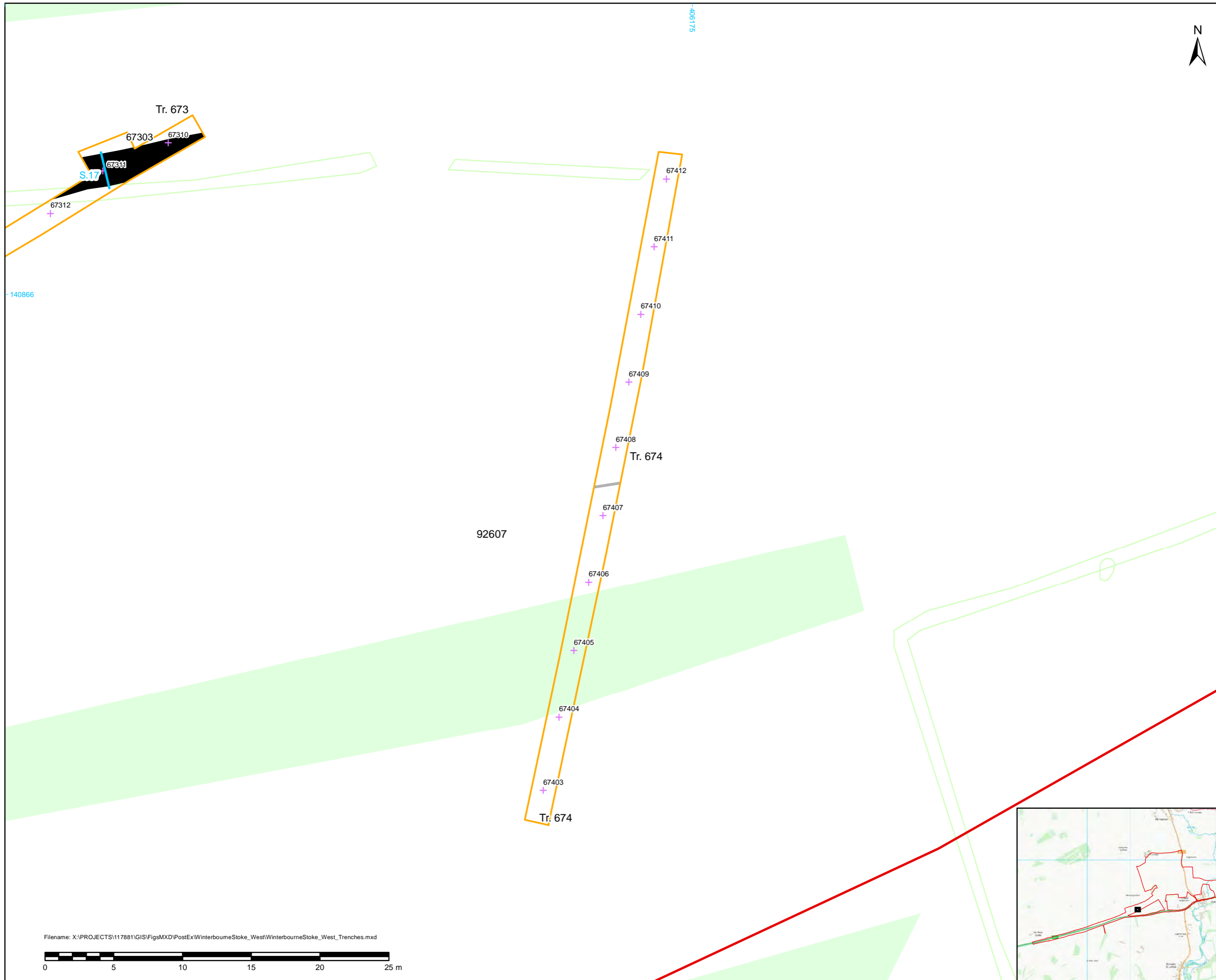
AECOM + mace + WSP

| Drawing Number Highways England PIN | Originator | Volume | Rev |
|--|------------|--------|-----|
| | | | |



Filename: X:\PROJECTS\117881\GIS\Figs\MXD\PostEx\WinterbourneStoke_West\WinterbourneStoke_West_Trenches.mxd





NOTES / LEGEND



Legend

- DCO boundary
- Illustrated sections
- Trench outline
- + Ploughsoil sample point
- Survey data
- Archaeology
- Disturbance
- Lines
- Features shown on National Mapping Programme

OS Basemapping:
© Crown copyright and database rights 2017 Ordnance Survey 100030649.

| Revision Details | By | Date | Suffix |
|------------------|----|------|--------|
| | | | |

Purpose of issue
Archaeological mitigation

Client
Highways England Working on behalf of

Project Title
A303 Western Portal project ref: 117881

Drawing Title
Figure 11.17: Trench 674

| Designed | Drawn | Checked | Approved | Date |
|----------|-------|---------|----------|------------|
| RM/RG | RM/RG | | | 12/03/2019 |

Internal Project No.
WA reference: 117881

Scale @ A3
1:250

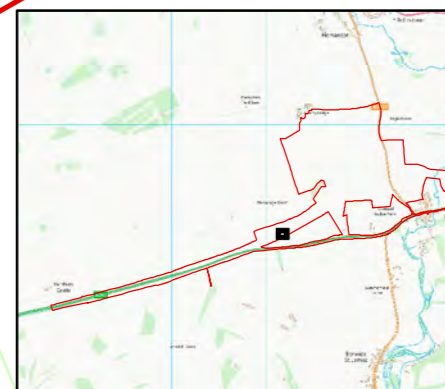
THIS DOCUMENT HAS BEEN PREPARED PURSUANT TO AND SUBJECT TO THE TERMS OF AECOM'S APPOINTMENT BY ITS CLIENT. AECOM ACCEPTS NO LIABILITY FOR ANY USE OF THIS DOCUMENT OTHER THAN BY ITS ORIGINAL CLIENT OR FOLLOWING AECOM'S EXPRESS AGREEMENT TO SUCH USE, AND ONLY FOR THE PURPOSES FOR WHICH IT WAS PREPARED AND PROVIDED.

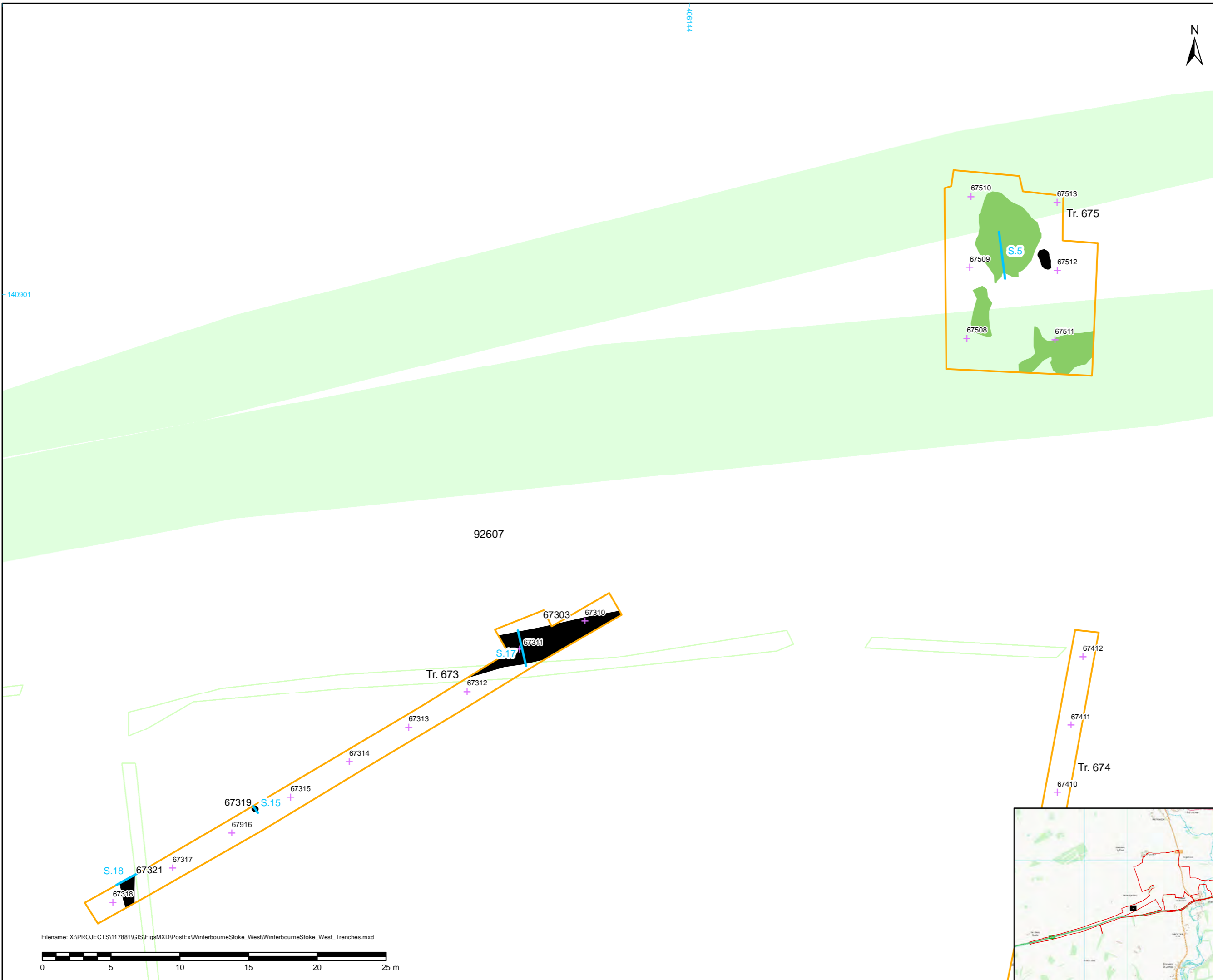
Highways England
Temple Quay House
2 Temple Quay
Bristol
BS1 6PN

AECOM + mace + WSP

| Drawing Number | Originator | Volume | Rev |
|----------------------|------------|--------|-----|
| Highways England PIN | | | |

Filename: X:\PROJECTS\117881\GIS\Figs\MXD\PostExWinterbourneStoke_West\WinterbourneStoke_West_Trenches.mxd





NOTES / LEGEND



Legend

- DCO boundary
 - Illustrated sections
 - Trench outline
 - + Ploughsoil sample point
- Survey data
- Archaeology
 - Tree throw
 - Disturbance
 - Lines
 - Features shown on National Mapping Programme

OS Basemapping:
© Crown copyright and database rights 2017 Ordnance Survey 100030649.

| Revision Details | By | Check | Date | Suffix |
|------------------|----|-------|------|--------|
| | | | | |

Purpose of issue
Archaeological mitigation

Client
Highways England Working on behalf of

Project Title
A303 Western Portal project ref: 117881

Drawing Title
Figure 11.18: Trenches 673 and 675

| Designed RM/RG | Drawn RM/RG | Checked | Approved | Date 12/03/2019 |
|-------------------|----------------|---------|----------|--------------------|
| | | | | |

Internal Project No.
WA reference: 117881

Scale @ A3
1:250

THIS DOCUMENT HAS BEEN PREPARED PURSUANT TO AND SUBJECT TO THE TERMS OF AECOM'S APPOINTMENT BY ITS CLIENT. AECOM ACCEPTS NO LIABILITY FOR ANY USE OF THIS DOCUMENT OTHER THAN BY ITS ORIGINAL CLIENT OR FOLLOWING AECOM'S EXPRESS AGREEMENT TO SUCH USE, AND ONLY FOR THE PURPOSES FOR WHICH IT WAS PREPARED AND PROVIDED.

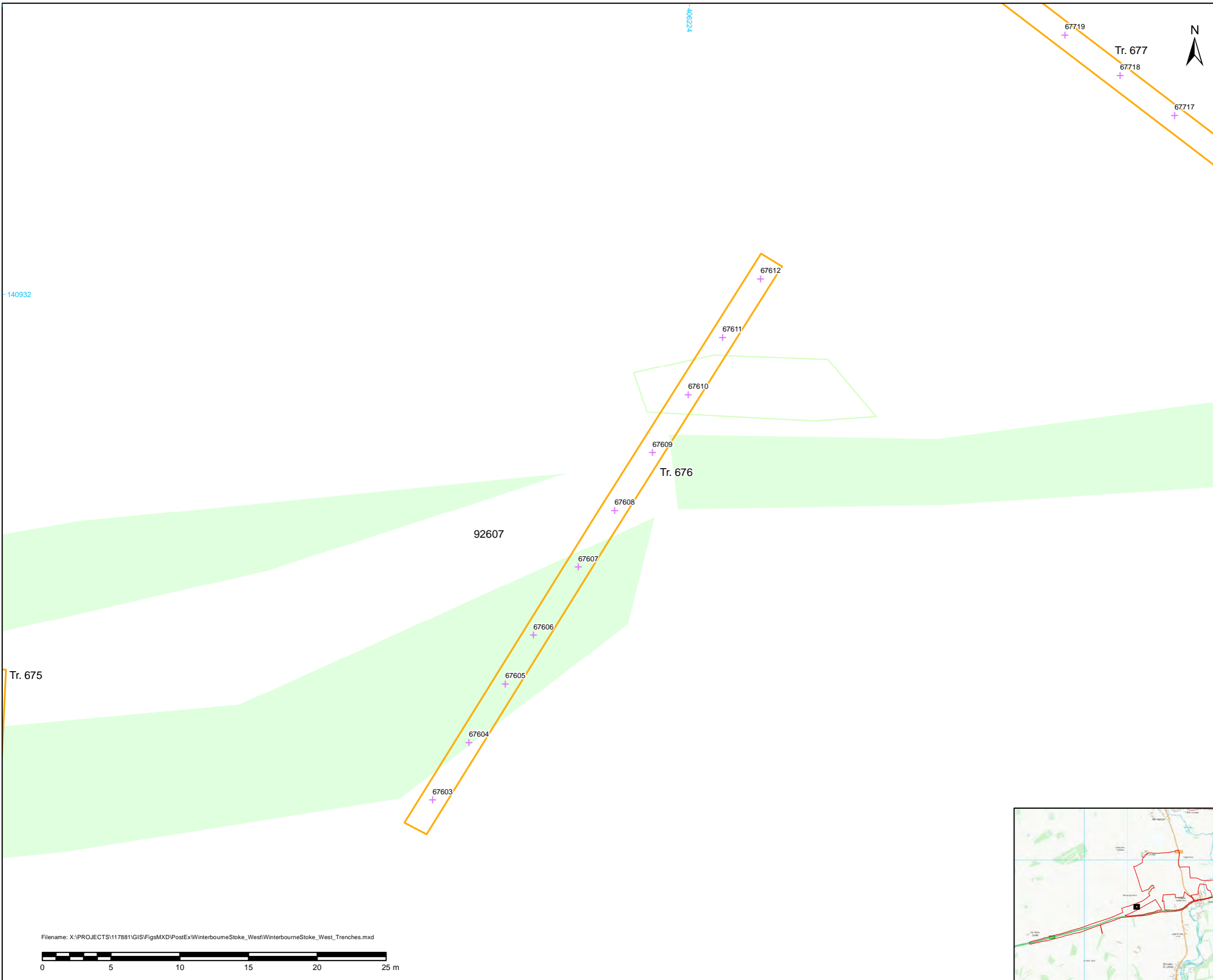
Highways England
Temple Quay House
2 Temple Quay
Bristol
BS1 6PN

AECOM + mace + WSP

| Drawing Number Highways England PIN | Originator | Volume | Rev |
|--|------------|--------|-----|
| | | | |

Filename: X:\PROJECTS\117881\GIS\Figs\MXD\PostExWinterbourneStoke_West\WinterbourneStoke_West_Trenches.mxd





NOTES / LEGEND

Legend

- DCO boundary
- Trench outline
- Ploughsoil sample point
- Lines
- Features shown on National Mapping Programme

OS Basemapping:
© Crown copyright and database rights 2017 Ordnance Survey 100030649.

| Revision Details | By | Date | Suffix |
|------------------|-------|------|--------|
| | Check | | |

Purpose of issue
Archaeological mitigation

Client
Highways England

Working on behalf of

Project Title
A303 Western Portal project ref: 117881

Drawing Title
Figure 11.19: Trench 676

| Designed | Drawn | Checked | Approved | Date |
|----------|-------|---------|----------|------------|
| RM/RG | RM/RG | | | 12/03/2019 |

Internal Project No.
WA reference: 117881

Scale @ A3
1:250

THIS DOCUMENT HAS BEEN PREPARED PURSUANT TO AND SUBJECT TO THE TERMS OF AECOM'S APPOINTMENT BY ITS CLIENT. AECOM ACCEPTS NO LIABILITY FOR ANY USE OF THIS DOCUMENT OTHER THAN BY ITS ORIGINAL CLIENT OR FOLLOWING AECOM'S EXPRESS AGREEMENT TO SUCH USE, AND ONLY FOR THE PURPOSES FOR WHICH IT WAS PREPARED AND PROVIDED.

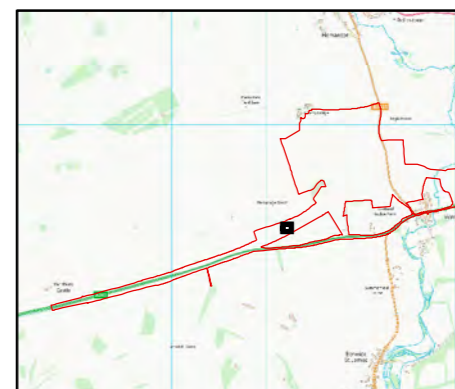
Highways England
Temple Quay House
2 Temple Quay
Bristol
BS1 6PN

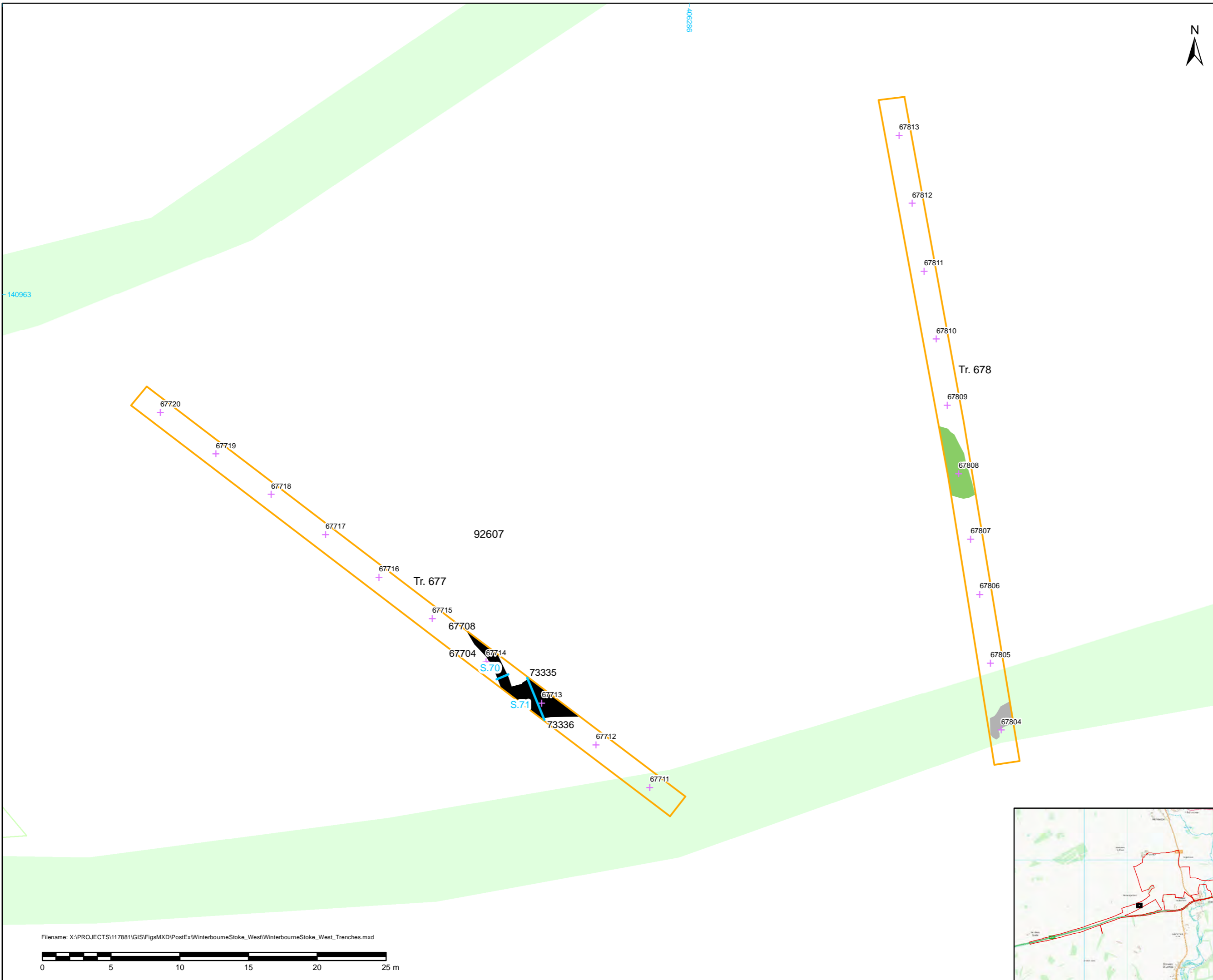
AECOM + mace + WSP

| Drawing Number | Highways England PIN | Originator | Volume | Rev |
|----------------|----------------------|------------|--------|-----|
| | | | | |

Location | Type | Role | Number

Filename: X:\PROJECTS\117881\GIS\Figs\MXD\PostEx\WinterbourneStoke_West\WinterbourneStoke_West_Trenches.mxd





NOTES / LEGEND

Legend

- DCO boundary
- Illustrated sections
- Trench outline
- Ploughsoil sample point

Survey data

- Archaeology
- Tree throw
- Disturbance
- Lines
- Features shown on National Mapping Programme

OS Basemapping:
© Crown copyright and database rights 2017 Ordnance Survey 100030649.

| Revision Details | | By | Date | Suffix |
|------------------|--|----|------|--------|
| | | | | |

Purpose of issue
Archaeological mitigation

Client
Highways England

Working on behalf of

Project Title
A303 Western Portal project ref: 117881

Drawing Title
Figure 11.20: Trenches 677 and 678

| Designed | Drawn | Checked | Approved | Date |
|----------|-------|---------|----------|------------|
| RM/RG | RM/RG | | | 12/03/2019 |

Internal Project No.
WA reference: 117881

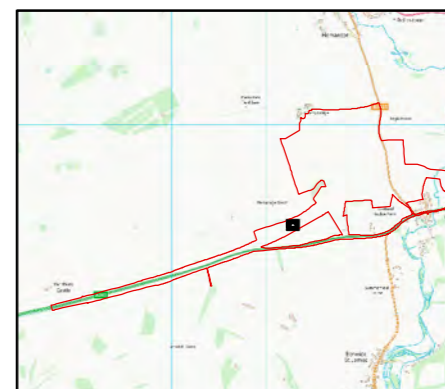
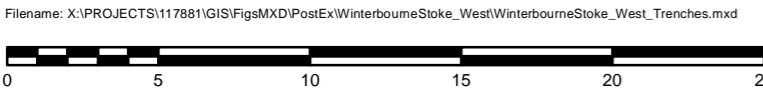
Scale @ A3
1:250

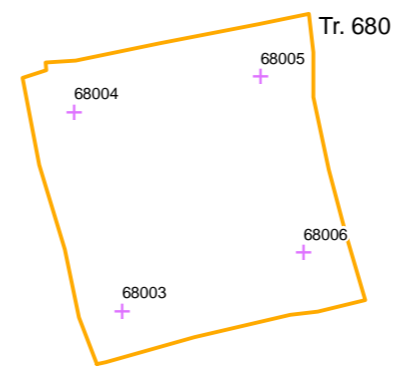
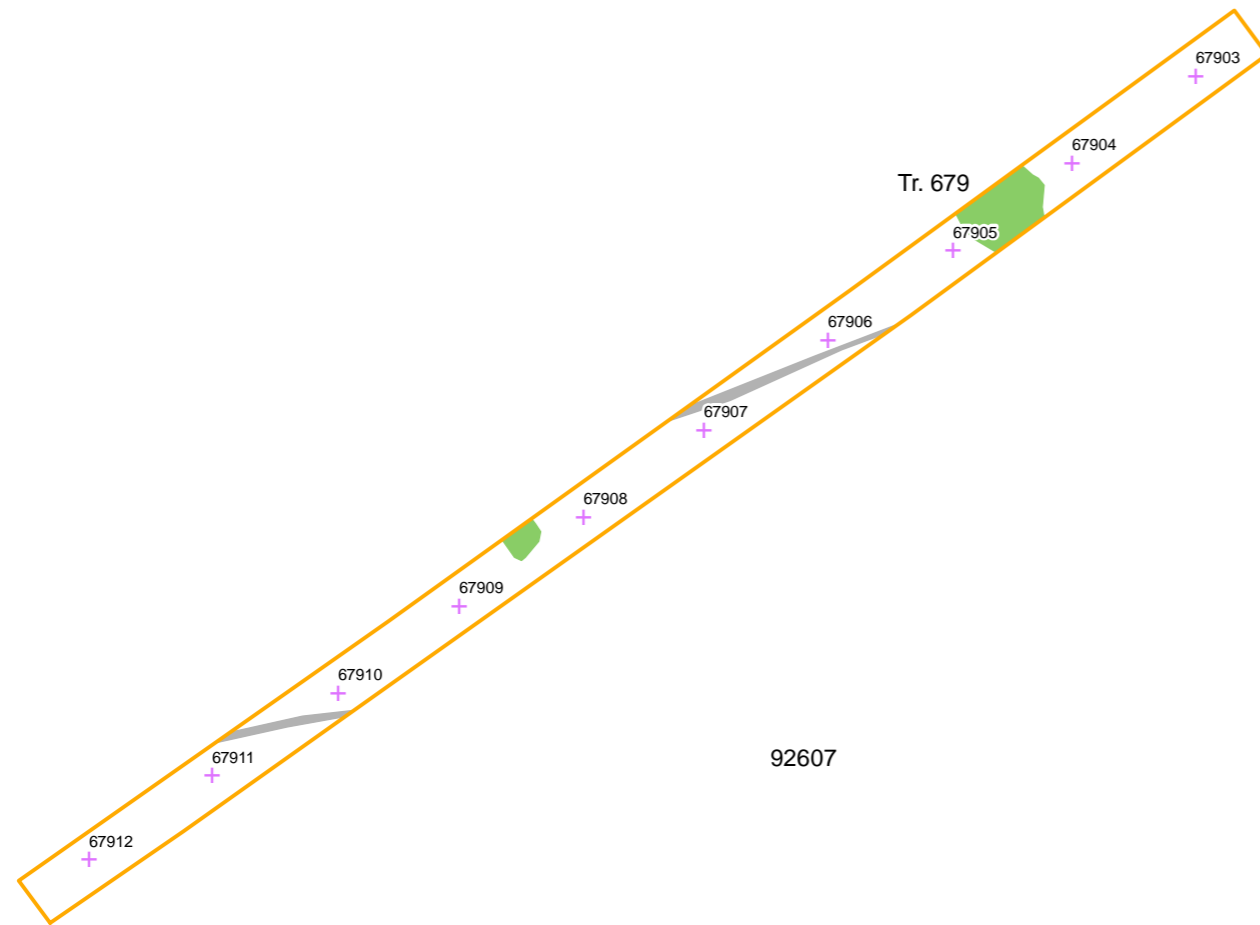
THIS DOCUMENT HAS BEEN PREPARED PURSUANT TO AND SUBJECT TO THE TERMS OF AECOM'S APPOINTMENT BY ITS CLIENT. AECOM ACCEPTS NO LIABILITY FOR ANY USE OF THIS DOCUMENT OTHER THAN BY ITS ORIGINAL CLIENT OR FOLLOWING AECOM'S EXPRESS AGREEMENT TO SUCH USE, AND ONLY FOR THE PURPOSES FOR WHICH IT WAS PREPARED AND PROVIDED.

Highways England
Temple Quay House
2 Temple Quay
Bristol
BS1 6PN

AECOM + mace + WSP

| Drawing Number | Highways England PIN | Originator | Volume | Rev |
|----------------|----------------------|------------|--------|-----|
| | | | | |





NOTES / LEGEND

Legend

- DCO boundary
 - Trench outline
 - + Ploughsoil sample point
- Survey data
- Tree throw
 - Disturbance

OS Basemapping:
© Crown copyright and database rights 2017 Ordnance Survey 100030649.

| Revision Details | By | Date | Suffix |
|------------------|----|------|--------|
| | | | |

Purpose of issue
Archaeological mitigation

Client
Highways England Working on behalf of

Project Title
A303 Western Portal project ref: 117881

Drawing Title
Figure 11.21: Trenches 679 and 680

| Designed RMRG | Drawn RMRG | Checked | Approved | Date |
|---------------|------------|---------|----------|------------|
| | | | | 12/03/2019 |

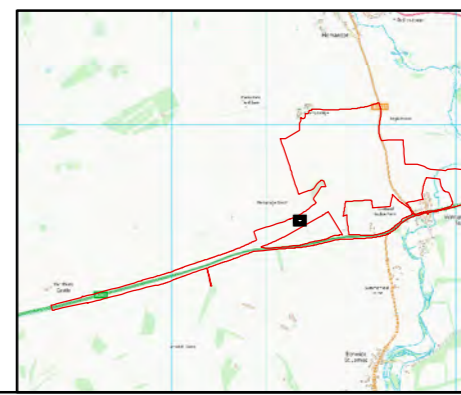
Internal Project No.
WA reference: 117881

Scale @ A3
1:250

THIS DOCUMENT HAS BEEN PREPARED PURSUANT TO AND SUBJECT TO THE TERMS OF AECOM'S APPOINTMENT BY ITS CLIENT. AECOM ACCEPTS NO LIABILITY FOR ANY USE OF THIS DOCUMENT OTHER THAN BY ITS ORIGINAL CLIENT OR FOLLOWING AECOM'S EXPRESS AGREEMENT TO SUCH USE, AND ONLY FOR THE PURPOSES FOR WHICH IT WAS PREPARED AND PROVIDED.

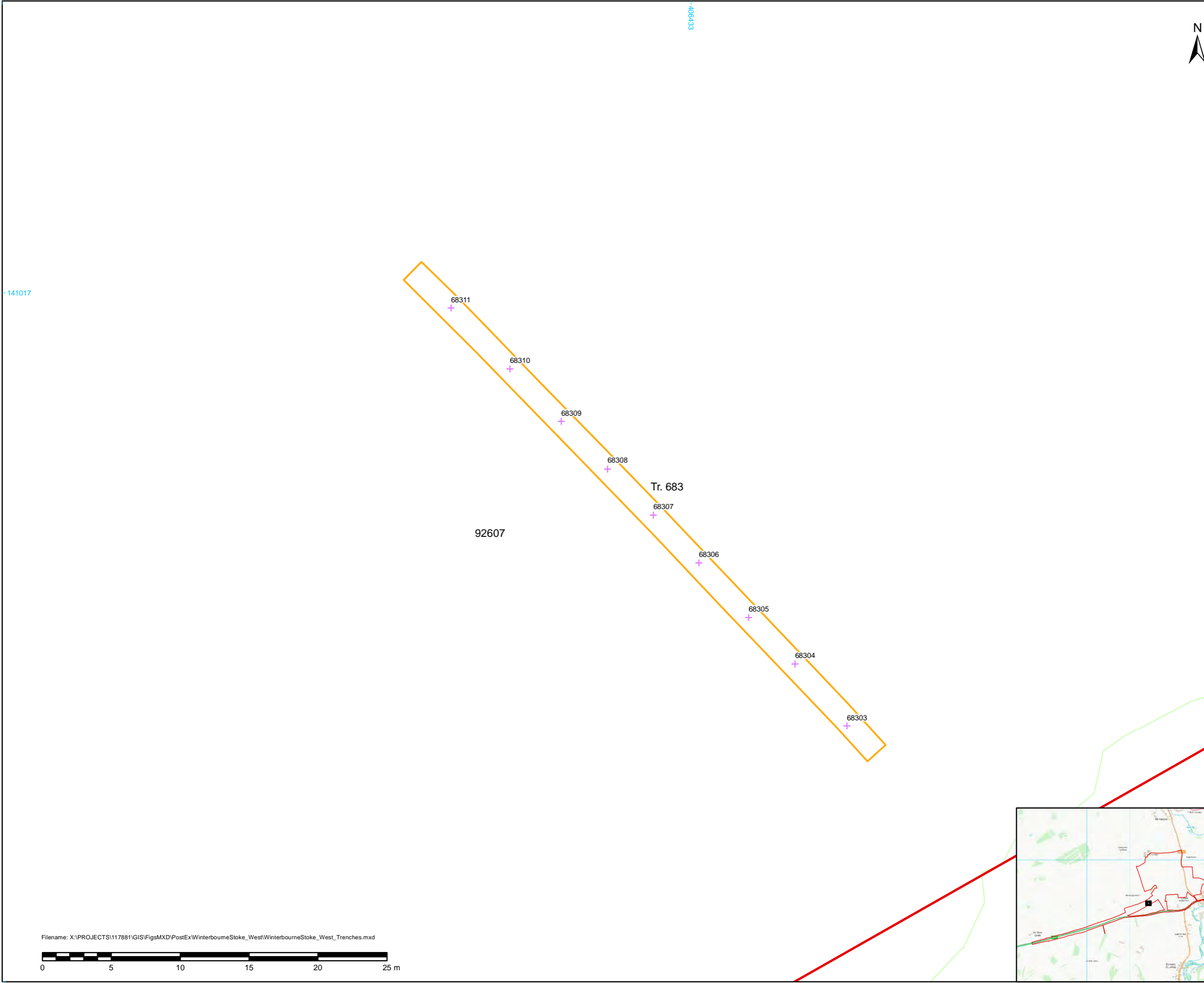
Highways England
Temple Quay House
2 Temple Quay
Bristol
BS1 6PN
 AECOM + mace + WSP

| Drawing Number | Highways England PIN | Originator | Volume | Rev |
|----------------|----------------------|------------|--------|-----|
| | | | | |



Filename: X:\PROJECTS\117881\GIS\Figs\MXD\PostExWinterbourneStoke_West\WinterbourneStoke_West_Trenches.mxd





NOTES / LEGEND



Legend

- DCO boundary
- Trench outline
- + Ploughsoil sample point
- Lines

OS Basemapping:
© Crown copyright and database rights 2017 Ordnance Survey 100030649.

| Revision Details | | By | Date | Suffix |
|------------------|--|----|------|--------|
| | | | | |

Purpose of issue
Archaeological mitigation

Client
Highways England

Working on behalf of

Project Title
A303 Western Portal project ref: 117881

Drawing Title
Figure 11.22: Trench 683

| Designed | Drawn | Checked | Approved | Date |
|----------|-------|---------|----------|------------|
| RM/RG | RM/RG | | | 12/03/2019 |

Internal Project No.
WA reference: 117881

Scale @ A3
1:250

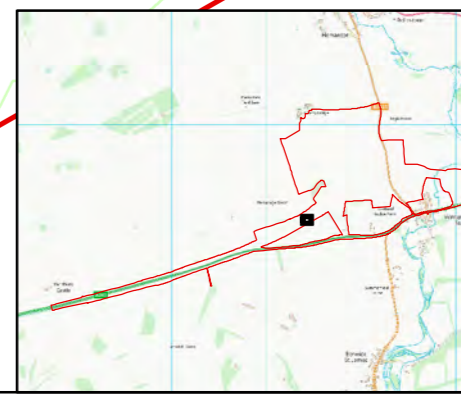
THIS DOCUMENT HAS BEEN PREPARED PURSUANT TO AND SUBJECT TO THE TERMS OF AECOM'S APPOINTMENT BY ITS CLIENT. AECOM ACCEPTS NO LIABILITY FOR ANY USE OF THIS DOCUMENT OTHER THAN BY ITS ORIGINAL CLIENT OR FOLLOWING AECOM'S EXPRESS AGREEMENT TO SUCH USE, AND ONLY FOR THE PURPOSES FOR WHICH IT WAS PREPARED AND PROVIDED.

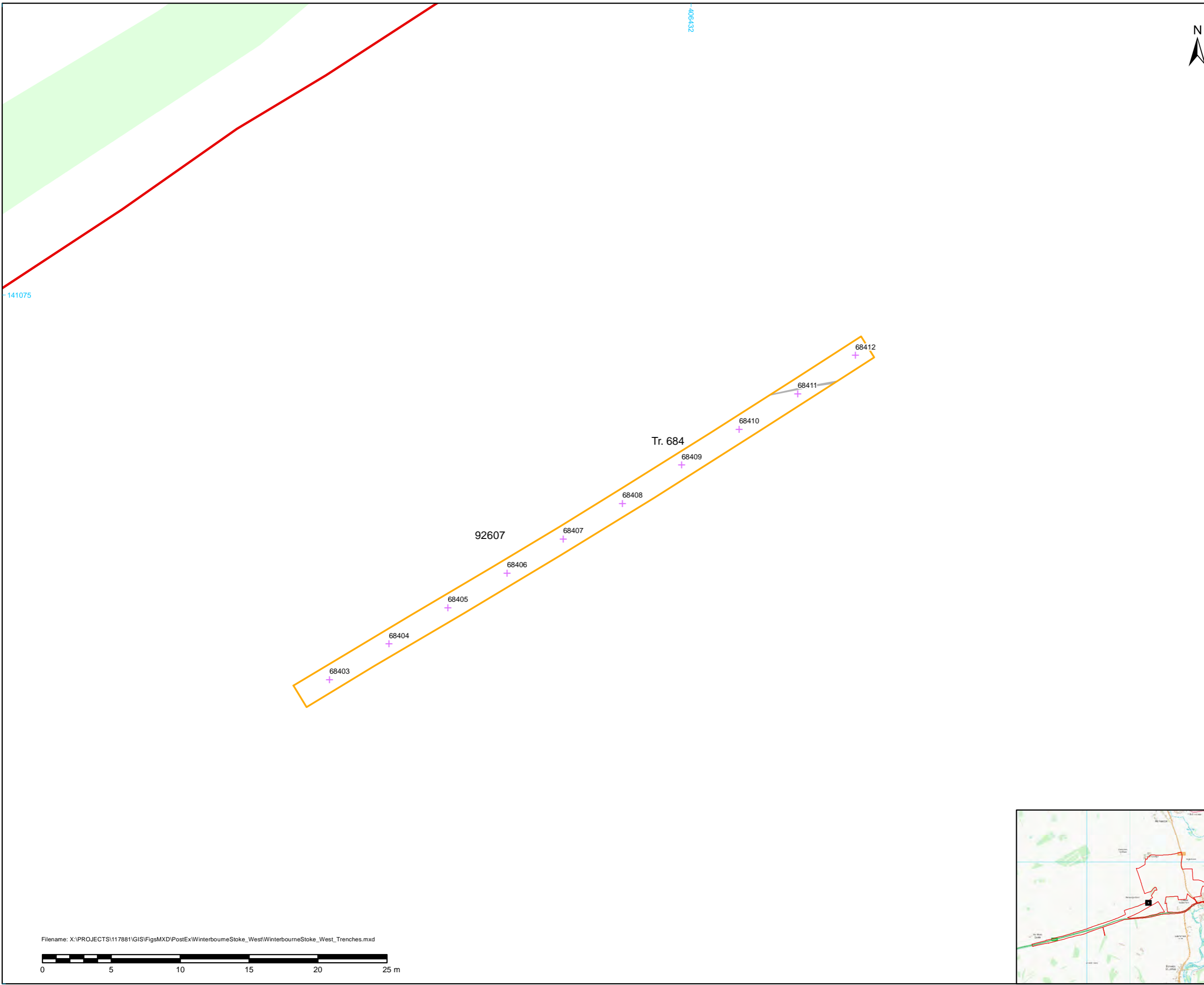
Highways England
Temple Quay House
2 Temple Quay
Bristol
BS1 6PN

AECOM + mace + WSP

| Drawing Number | Highways England PIN | Originator | Volume | Rev |
|----------------|----------------------|------------|--------|-----|
| | | | | |

Filename: X:\PROJECTS\117881\GIS\Figs\MXD\PostExWinterbourneStoke_West\WinterbourneStoke_West_Trenches.mxd





NOTES / LEGEND

Legend

- DCO boundary
- Trench outline
- + Ploughsoil sample point
- Survey data**
- Disturbance
- Features shown on National Mapping Programme

OS Basemapping:
© Crown copyright and database rights 2017 Ordnance Survey 100030649.

| Revision Details | | By | Date | Suffix |
|------------------|--|-------|------|--------|
| | | Check | | |

Purpose of issue
Archaeological mitigation

Client
Highways England

Working on behalf of

Project Title
A303 Western Portal project ref: 117881

Drawing Title
Figure 11.23: Trench 684

| Designed RMRG | Drawn RMRG | Checked | Approved | Date |
|---------------|------------|---------|----------|------------|
| | | | | 12/03/2019 |

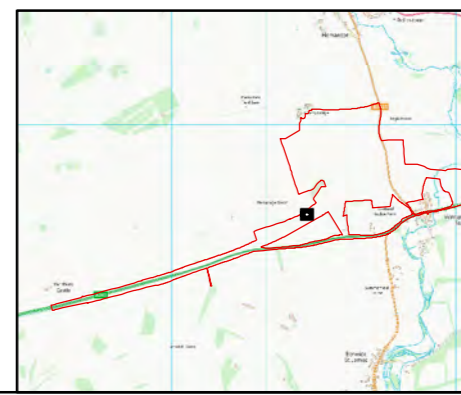
Internal Project No.
WA reference: 117881

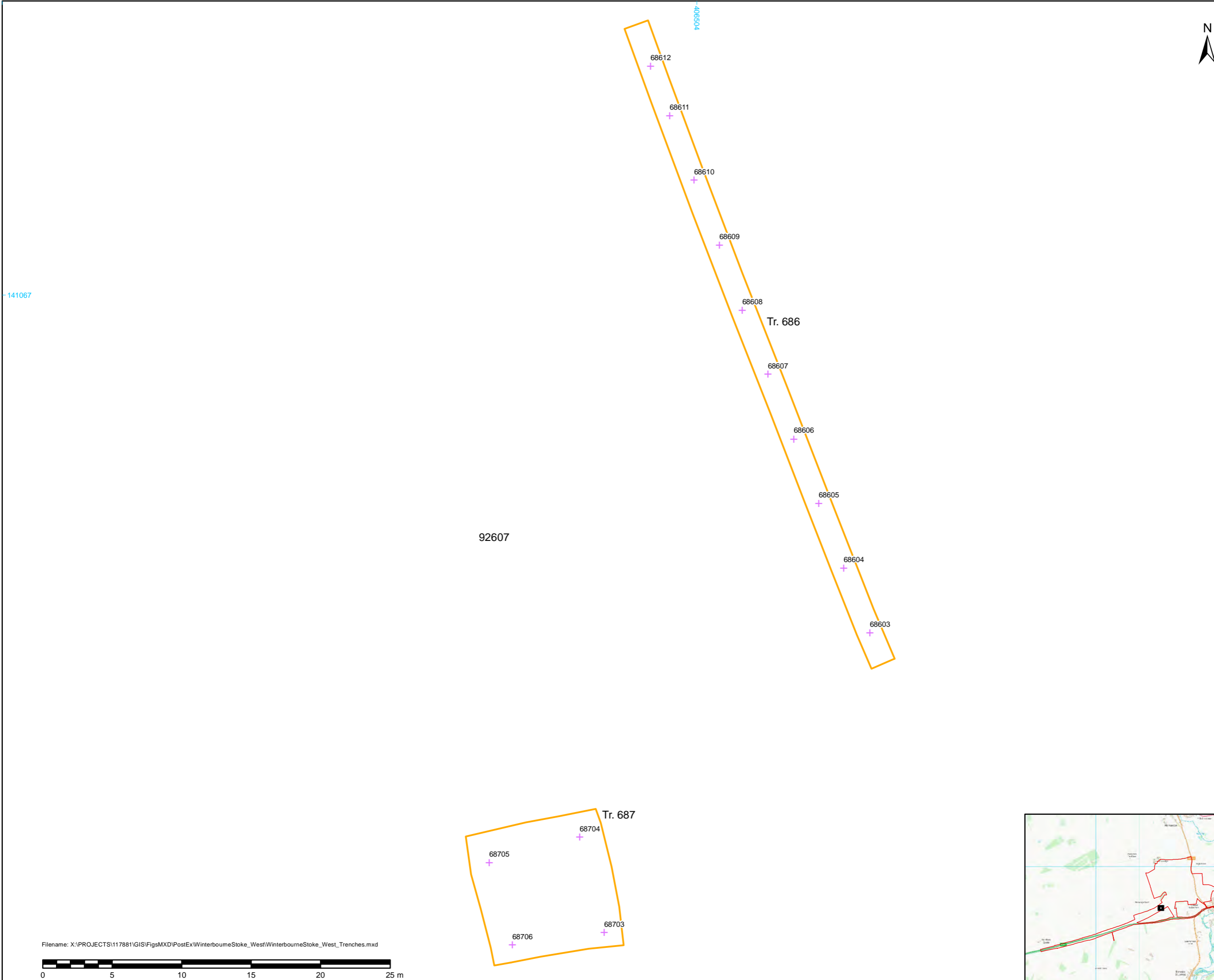
Scale @ A3
1:250

THIS DOCUMENT HAS BEEN PREPARED PURSUANT TO AND SUBJECT TO THE TERMS OF AECOM'S APPOINTMENT BY ITS CLIENT. AECOM ACCEPTS NO LIABILITY FOR ANY USE OF THIS DOCUMENT OTHER THAN BY ITS ORIGINAL CLIENT OR FOLLOWING AECOM'S EXPRESS AGREEMENT TO SUCH USE, AND ONLY FOR THE PURPOSES FOR WHICH IT WAS PREPARED AND PROVIDED.

| | | | |
|--|----------------------|------------------------|--------|
| Highways England Temple Quay House 2 Temple Quay Bristol BS1 6PN | | AECOM + mace + WSP | |
| Drawing Number | Highways England PIN | Originator | Volume |
| Location | | Type | Role |
| | | Number | Rev |

Filename: X:\PROJECTS\117881\GIS\FigsMXD\PostExWinterbourneStoke_West\WinterbourneStoke_West_Trenches.mxd





NOTES / LEGEND

Legend

- DCO boundary
- Trench outline
- + Ploughsoil sample point

OS Basemapping:
© Crown copyright and database rights 2017 Ordnance Survey 100030649.

| Revision Details | | | |
|------------------|-------|------|--------|
| By | Check | Date | Suffix |
| | | | |

Purpose of issue
Archaeological mitigation

Client
Highways England

Working on behalf of

Project Title
A303 Western Portal project ref: 117881

Drawing Title
Figure 11.24: Trenches 686 and 687

| | | | | |
|-------------------|----------------|---------|----------|--------------------|
| Designed RM/RG | Drawn RM/RG | Checked | Approved | Date 12/03/2019 |
|-------------------|----------------|---------|----------|--------------------|

Internal Project No.
WA reference: 117881

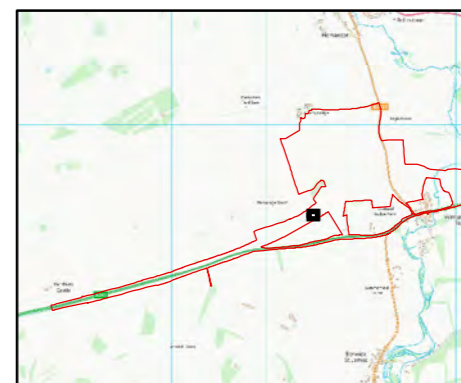
Scale @ A3
1:250

THIS DOCUMENT HAS BEEN PREPARED PURSUANT TO AND SUBJECT TO THE TERMS OF AECOM'S APPOINTMENT BY ITS CLIENT. AECOM ACCEPTS NO LIABILITY FOR ANY USE OF THIS DOCUMENT OTHER THAN BY ITS ORIGINAL CLIENT OR FOLLOWING AECOM'S EXPRESS AGREEMENT TO SUCH USE, AND ONLY FOR THE PURPOSES FOR WHICH IT WAS PREPARED AND PROVIDED.

Highways England
Temple Quay House
2 Temple Quay
Bristol
BS1 6PN

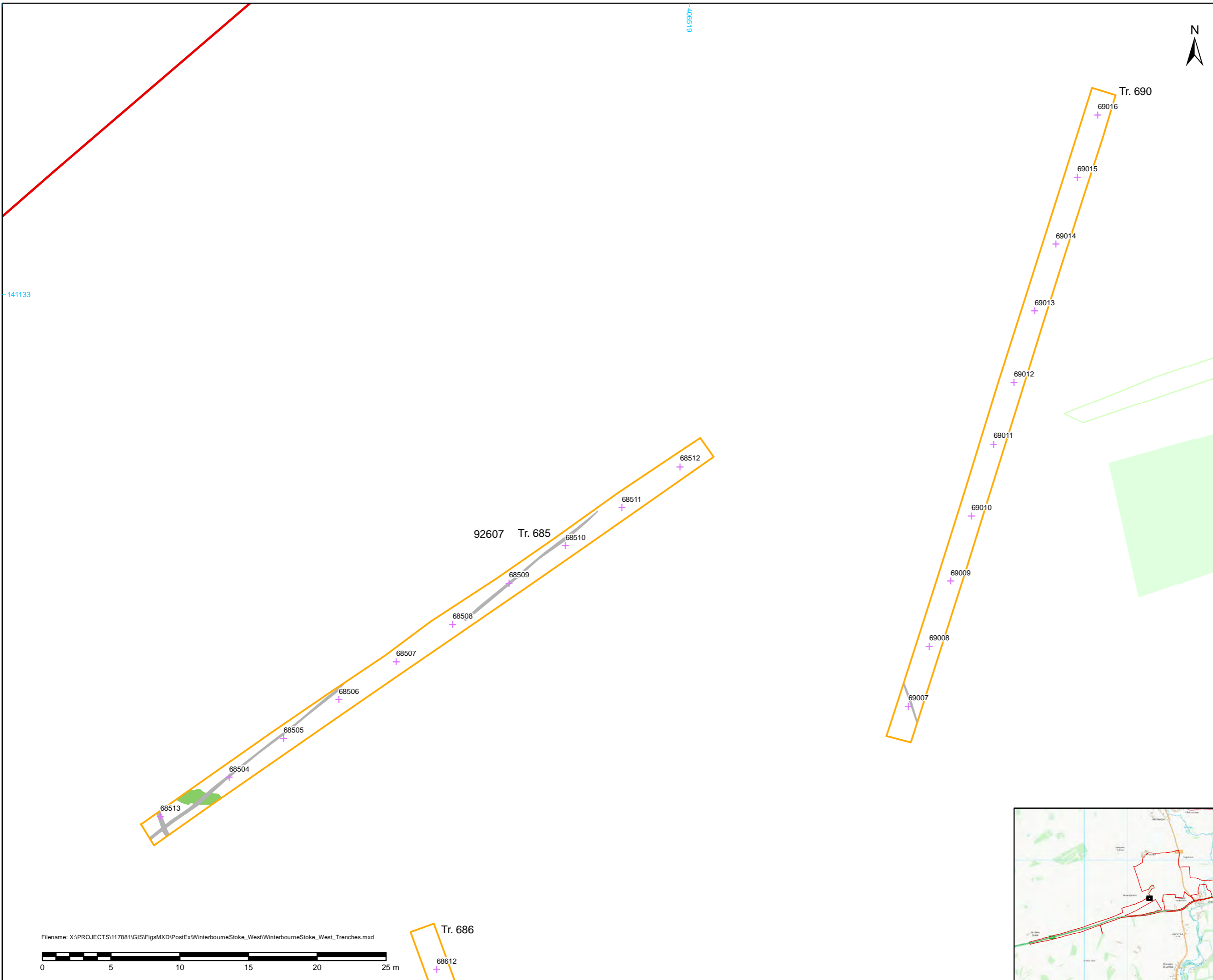
AECOM + mace + WSP

| | | | | |
|----------------|----------------------|------------|--------|-----|
| Drawing Number | Highways England PIN | Originator | Volume | Rev |
| | | | | |



Filename: X:\PROJECTS\117881\GIS\Figs\MXD\PostExWinterbourneStoke_West\WinterbourneStoke_West_Trenches.mxd





NOTES / LEGEND

Legend

- DCO boundary
- Trench outline
- + Ploughsoil sample point
- Survey data
- Tree throw
- Disturbance
- Lines
- Features shown on National Mapping Programme

OS Basemapping: © Crown copyright and database rights 2017 Ordnance Survey 100030649.

| Revision Details | | | | By | Date | Suffix |
|------------------|--|--|--|----|------|--------|
| | | | | | | |

Purpose of issue
Archaeological mitigation

Client
Highways England

Working on behalf of

Project Title
A303 Western Portal project ref: 117881

Drawing Title
Figure 11.25: Trenches 685 and 690

| Designed | Drawn | Checked | Approved | Date |
|----------|-------|---------|----------|------------|
| RM/RG | RM/RG | | | 12/03/2019 |

Internal Project No.
WA reference: 117881

Scale @ A3
1:250

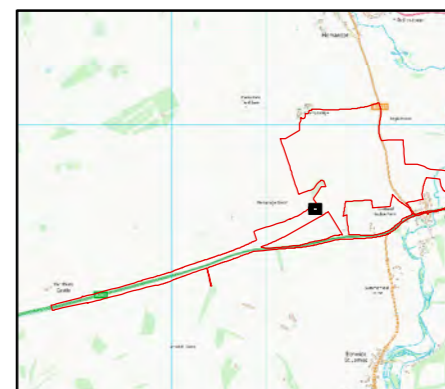
THIS DOCUMENT HAS BEEN PREPARED PURSUANT TO AND SUBJECT TO THE TERMS OF AECOM'S APPOINTMENT BY ITS CLIENT. AECOM ACCEPTS NO LIABILITY FOR ANY USE OF THIS DOCUMENT OTHER THAN BY ITS ORIGINAL CLIENT OR FOLLOWING AECOM'S EXPRESS AGREEMENT TO SUCH USE, AND ONLY FOR THE PURPOSES FOR WHICH IT WAS PREPARED AND PROVIDED.

Highways England
Temple Quay House
2 Temple Quay
Bristol
BS1 6PN

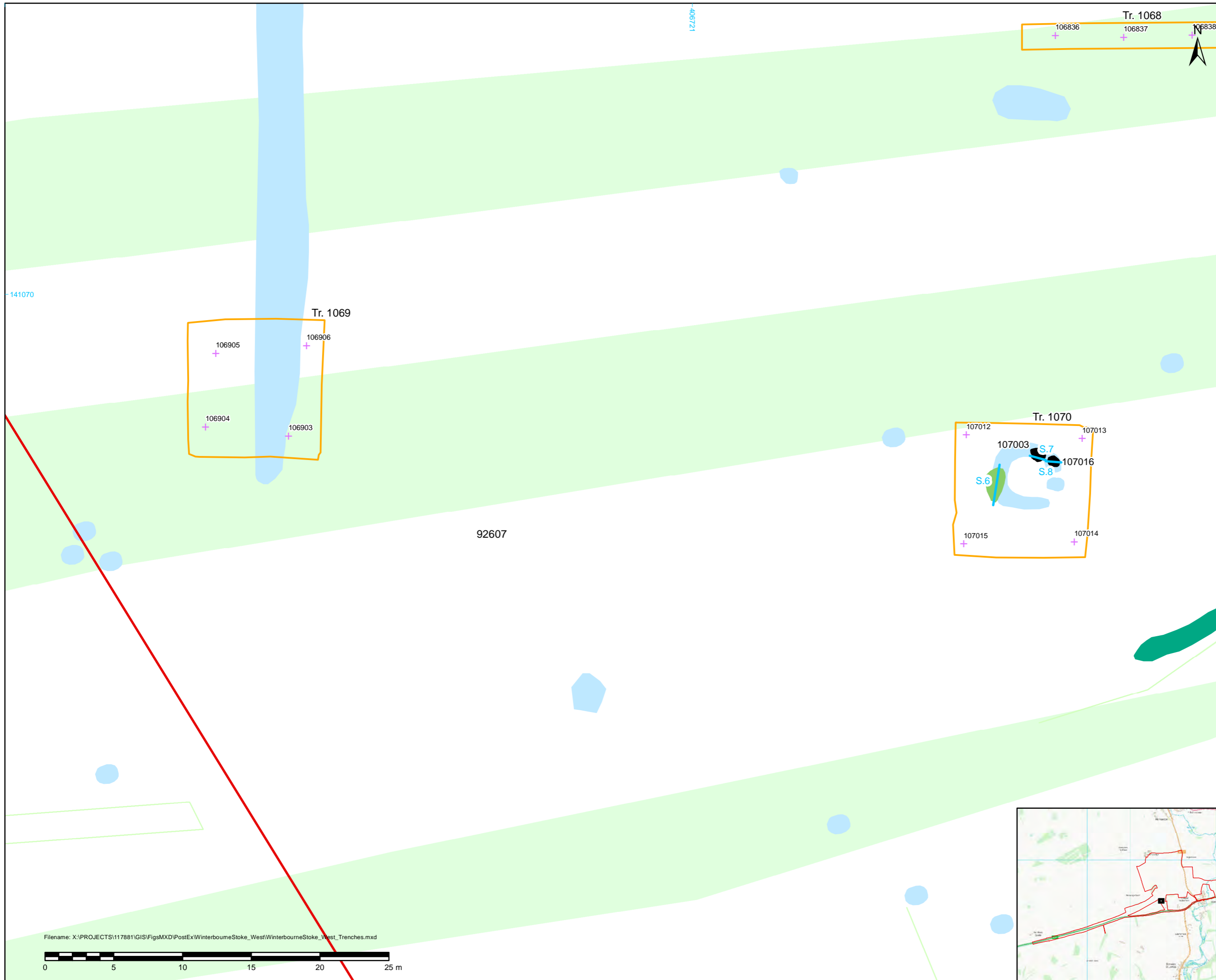
AECOM + mace + WSP

| Drawing Number | Highways England PIN | Originator | Volume | Rev |
|----------------|----------------------|------------|--------|-----|
| | | | | |


Filename: X:\PROJECTS\117881\GIS\Figs\MXD\PostEx\WinterbourneStoke_West\WinterbourneStoke_West_Trenches.mxd



Tr. 686
68612



Filename: X:\PROJECTS\117881\GIS\Figs\MXD\PostEx\WinterbourneStoke_West\WinterbourneStoke_West_Trenches.mxd



NOTES / LEGEND

Legend

- DCO boundary
- Illustrated sections
- Trench outline
- + Ploughsoil sample point
- Survey data
- Archaeology
- Tree throw
- Interpretation of geophysics
- Archaeology
- Possible Archaeology
- Lines
- Features shown on National Mapping Programme

OS Basemapping:
© Crown copyright and database rights 2017 Ordnance Survey 100030649.

| Revision Details | By | Date | Suffix |
|------------------|----|------|--------|
| | | | |

Purpose of issue
Archaeological mitigation

Client
Highways England

Working on behalf of

Project Title
A303 Western Portal project ref: 117881

Drawing Title
Figure 11.26: Trenches 1069 and 1070

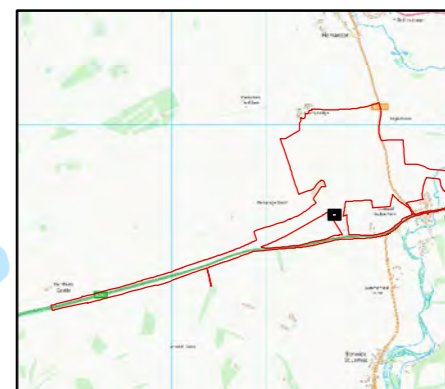
| Designed RM/RG | Drawn RM/RG | Checked | Approved | Date 12/03/2019 |
|-------------------|----------------|---------|----------|--------------------|
| | | | | |

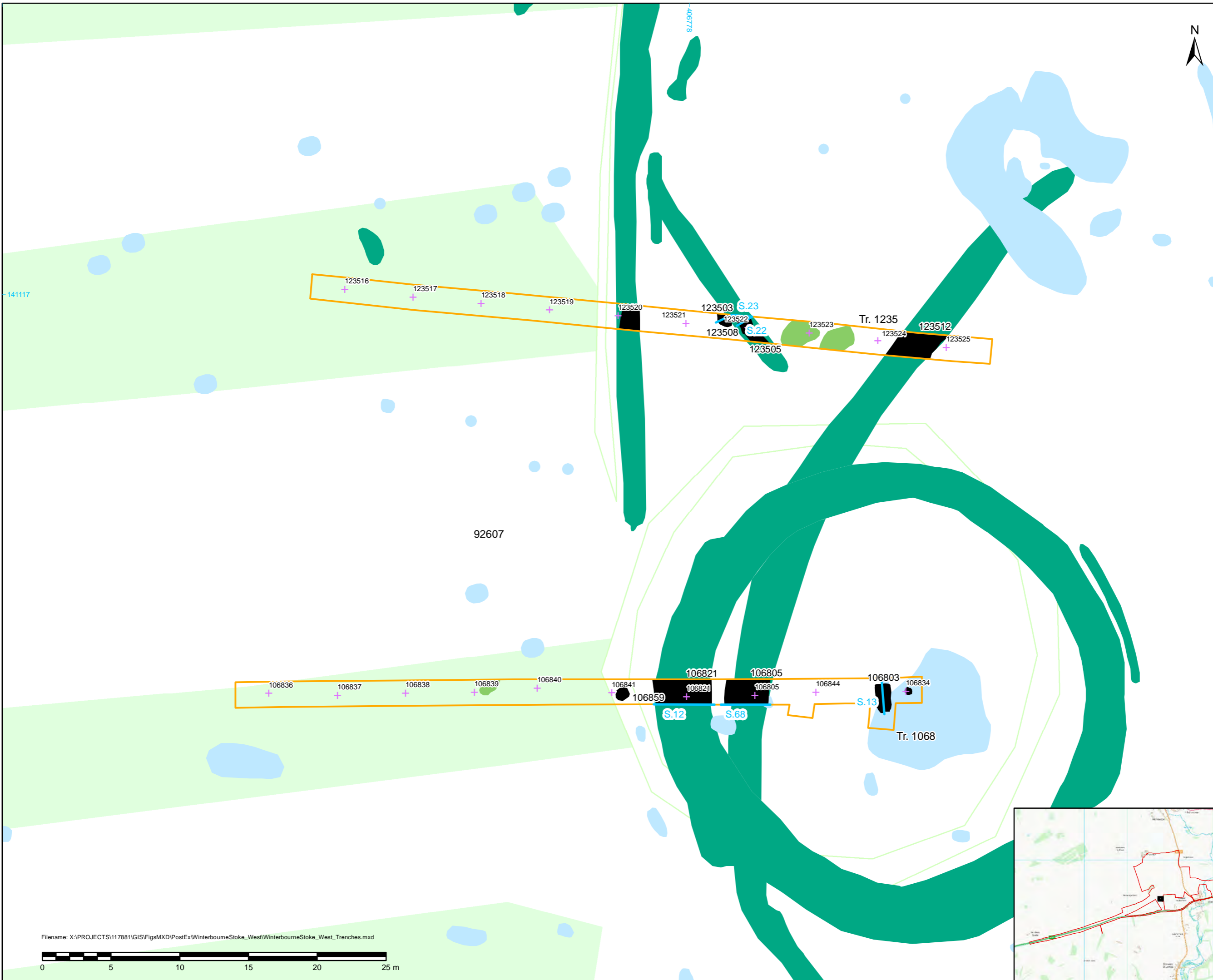
Internal Project No.
WA reference: 117881

Scale @ A3
1:250

THIS DOCUMENT HAS BEEN PREPARED PURSUANT TO AND SUBJECT TO THE TERMS OF AECOM'S APPOINTMENT BY ITS CLIENT. AECOM ACCEPTS NO LIABILITY FOR ANY USE OF THIS DOCUMENT OTHER THAN BY ITS ORIGINAL CLIENT OR FOLLOWING AECOM'S EXPRESS AGREEMENT TO SUCH USE, AND ONLY FOR THE PURPOSES FOR WHICH IT WAS PREPARED AND PROVIDED.

| | | | | | | | | | | | | |
|--|------------------------|---|----------------|----------------------|------------|--------|-----|--|--|--|--|--|
| Highways England Temple Quay House 2 Temple Quay Bristol BS1 6PN | AECOM + mace + WSP | <table border="1" style="width: 100%; border-collapse: collapse;"> <tr> <td style="width: 30%;">Drawing Number</td> <td style="width: 30%;">Highways England PIN</td> <td style="width: 30%;">Originator</td> <td style="width: 10%;">Volume</td> <td style="width: 10%;">Rev</td> </tr> <tr> <td> </td> <td> </td> <td> </td> <td> </td> <td> </td> </tr> </table> | Drawing Number | Highways England PIN | Originator | Volume | Rev | | | | | |
| Drawing Number | Highways England PIN | Originator | Volume | Rev | | | | | | | | |
| | | | | | | | | | | | | |





NOTES / LEGEND



Legend

- DCO boundary
- Illustrated sections
- Trench outline
- + Ploughsoil sample point
- Survey data
- Archaeology
- Tree throw
- Interpretation of geophysics
- Archaeology
- Possible Archaeology
- Lines
- Features shown on National Mapping Programme

OS Basemapping:
© Crown copyright and database rights 2017 Ordnance Survey 100030649.

| Revision Details | By | Date | Suffix |
|------------------|----|------|--------|
| | | | |

Purpose of issue
Archaeological mitigation

Client
Highways England

Working on behalf of

Project Title
A303 Western Portal project ref: 117881

Drawing Title
Figure 11.27: Trenches 1068 and 1235

| | | | | |
|-------------------|----------------|---------|----------|--------------------|
| Designed RM/RG | Drawn RM/RG | Checked | Approved | Date 12/03/2019 |
|-------------------|----------------|---------|----------|--------------------|

Internal Project No.
WA reference: 117881

Scale @ A3
1:250

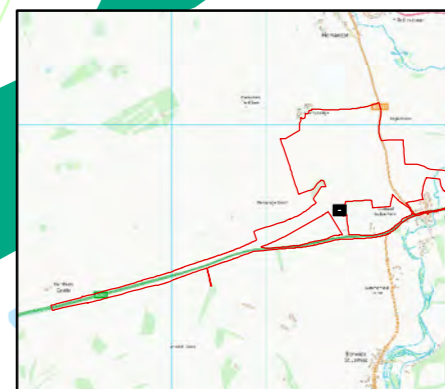

THIS DOCUMENT HAS BEEN PREPARED PURSUANT TO AND SUBJECT TO THE TERMS OF AECOM'S APPOINTMENT BY ITS CLIENT. AECOM ACCEPTS NO LIABILITY FOR ANY USE OF THIS DOCUMENT OTHER THAN BY ITS ORIGINAL CLIENT OR FOLLOWING AECOM'S EXPRESS AGREEMENT TO SUCH USE, AND ONLY FOR THE PURPOSES FOR WHICH IT WAS PREPARED AND PROVIDED.

Highways England
Temple Quay House
2 Temple Quay
Bristol
BS1 6PN

AECOM + mace + WSP

| | | | |
|--|------------|--------|--------|
| Drawing Number Highways England PIN | Originator | Volume | Rev |
| Location | Type | Role | Number |

Filename: X:\PROJECTS\117881\GIS\Figs\MXD\PostExWinterbourneStoke_West\WinterbourneStoke_West_Trenches.mxd





NOTES / LEGEND

Legend

- DCO boundary
- Trench outline
- + Ploughsoil sample point
- Survey data
- Tree throw
- Interpretation of geophysics
- Modern Service
- Possible Archaeology
- Lines
- Features shown on National Mapping Programme

OS Basemapimg:
© Crown copyright and database rights 2017 Ordnance Survey 100030649.

| Revision Details | By | Date | Suffix |
|------------------|----|------|--------|
| | | | |

Purpose of issue
Archaeological mitigation

Client
Highways England

Working on behalf of

Project Title
A303 Western Portal project ref: 117881

Drawing Title
Figure 11.28: Trench 692

| Designed | Drawn | Checked | Approved | Date |
|----------|-------|---------|----------|------------|
| RMRG | RMRG | | | 12/03/2019 |

Internal Project No.
WA reference: 117881

Scale @ A3
1:250

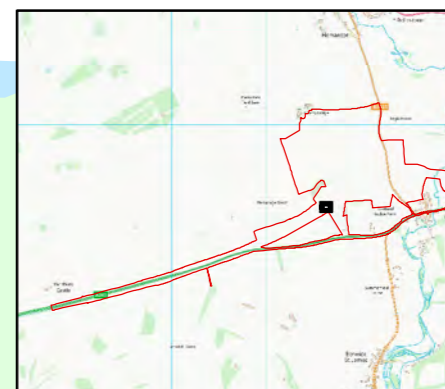
THIS DOCUMENT HAS BEEN PREPARED PURSUANT TO AND SUBJECT TO THE TERMS OF AECOM'S APPOINTMENT BY ITS CLIENT. AECOM ACCEPTS NO LIABILITY FOR ANY USE OF THIS DOCUMENT OTHER THAN BY ITS ORIGINAL CLIENT OR FOLLOWING AECOM'S EXPRESS AGREEMENT TO SUCH USE, AND ONLY FOR THE PURPOSES FOR WHICH IT WAS PREPARED AND PROVIDED.

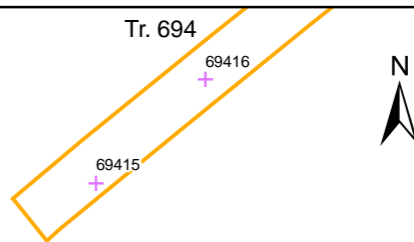
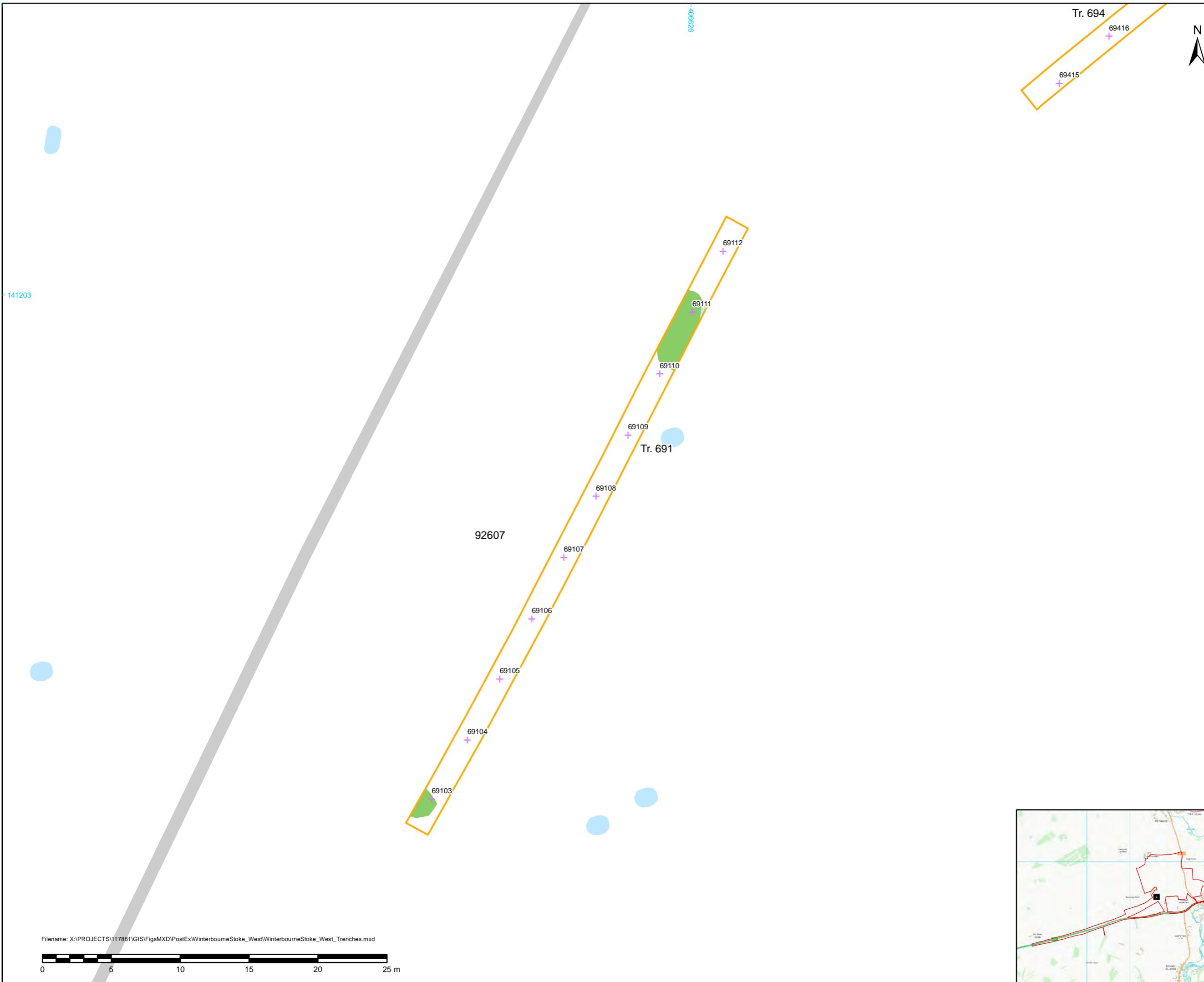
Highways England
Temple Quay House
2 Temple Quay
Bristol
BS1 6PN

AECOM + mace + WSP

| Drawing Number | Originator | Volume | Rev |
|----------------------|------------|--------|-----|
| Highways England PIN | | | |

Filename: X:\PROJECTS\117881\GIS\Figs\MXD\PostExWinterbourneStoke_West\WinterbourneStoke_West_Trenches.mxd





NOTES / LEGEND

Legend

- DCO boundary
- Trench outline
- + Ploughsoil sample point

Survey data

- Tree throw

Interpretation of geophysics

- Modern Service
- Possible Archaeology

OS Basemapping:
© Crown copyright and database rights 2017 Ordnance Survey 100030649.

| Revision Details | By | Date | Suffix |
|------------------|----|------|--------|
| | | | |

Purpose of issue
Archaeological mitigation

Client
Highways England

Working on behalf of

Project Title
A303 Western Portal project ref: 117881

Drawing Title
Figure 11.29: Trench 691

| Designed | Drawn | Checked | Approved | Date |
|----------|-------|---------|----------|------------|
| RM/RG | RM/RG | | | 12/03/2019 |

Internal Project No.
WA reference: 117881

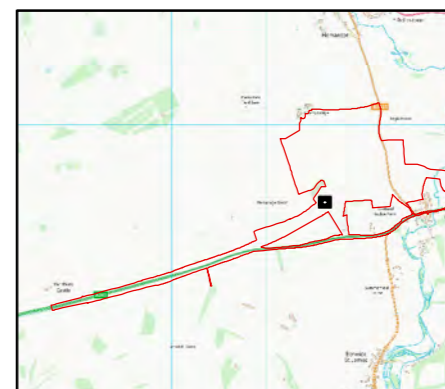
Scale @ A3
1:250

THIS DOCUMENT HAS BEEN PREPARED PURSUANT TO AND SUBJECT TO THE TERMS OF AECOM'S APPOINTMENT BY ITS CLIENT. AECOM ACCEPTS NO LIABILITY FOR ANY USE OF THIS DOCUMENT OTHER THAN BY ITS ORIGINAL CLIENT OR FOLLOWING AECOM'S EXPRESS AGREEMENT TO SUCH USE, AND ONLY FOR THE PURPOSES FOR WHICH IT WAS PREPARED AND PROVIDED.

Highways England
Temple Quay House
2 Temple Quay
Bristol
BS1 6PN

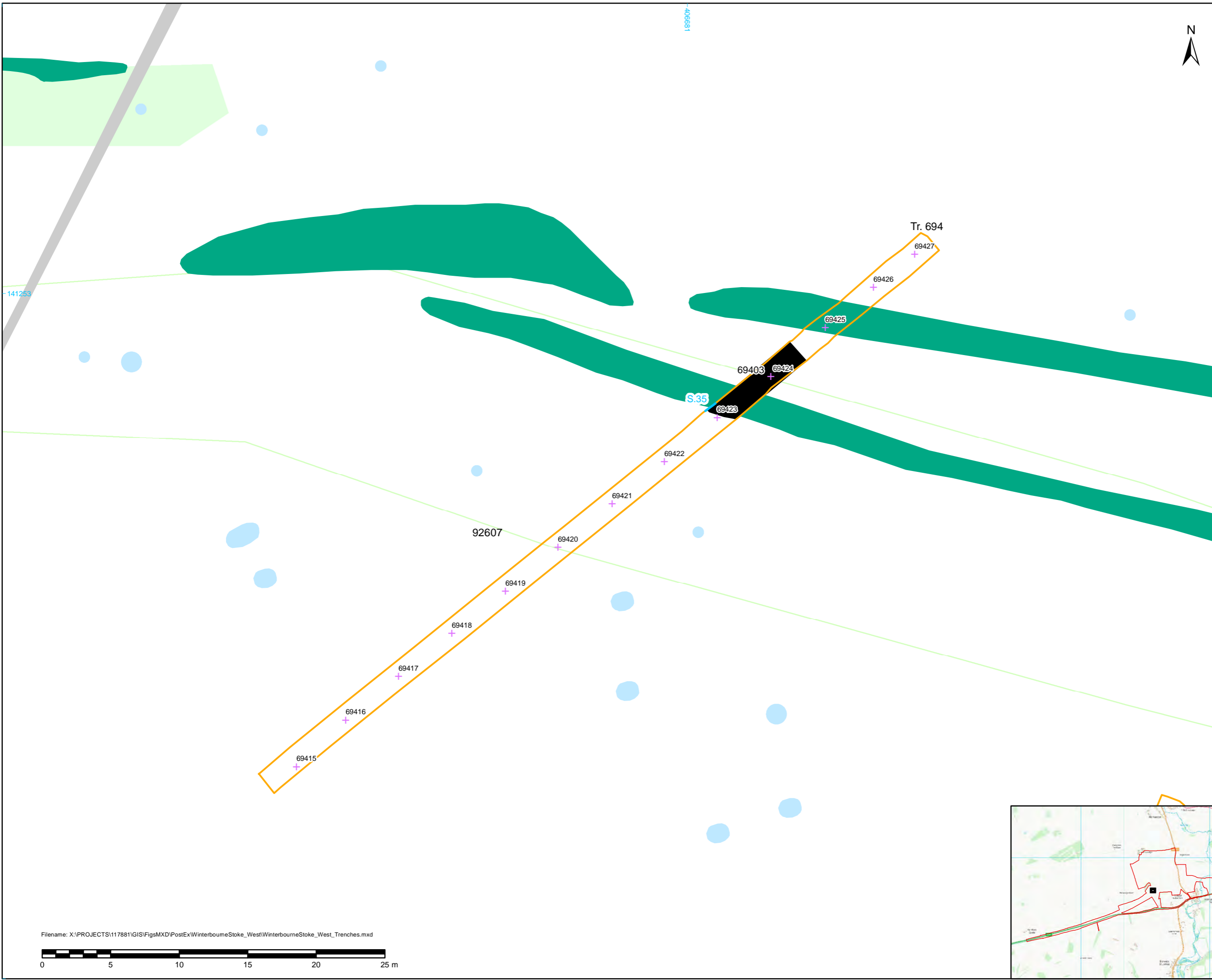
AECOM + mace + WSP

| Drawing Number | Highways England PIN | Originator | Volume | Rev |
|----------------|----------------------|------------|--------|-----|
| | | | | |



Filename: X:\PROJECTS\117881\GIS\Figs\MXD\PostExWinterbourneStoke_West\WinterbourneStoke_West_Trenches.mxd





NOTES / LEGEND

Legend

- DCO boundary
- Illustrated sections
- Trench outline
- + Ploughsoil sample point
- Survey data
- Archaeology
- Interpretation of geophysics
- Archaeology
- Modern Service
- Possible Archaeology
- Lines
- Features shown on National Mapping Programme

OS Basemapping:
© Crown copyright and database rights 2017 Ordnance Survey 100030649.

| Revision Details | By | Check | Date | Suffix |
|------------------|----|-------|------|--------|
| | | | | |

Purpose of issue
Archaeological mitigation

Client
Highways England

Working on behalf of

Project Title
A303 Western Portal project ref: 117881

Drawing Title
Figure 11.30: Trench 694

| Designed | Drawn | Checked | Approved | Date |
|----------|-------|---------|----------|------------|
| RM/RG | RM/RG | | | 12/03/2019 |

Internal Project No.
WA reference: 117881

Scale @ A3
1:250

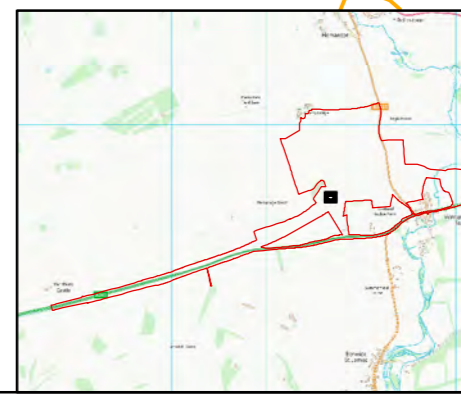
THIS DOCUMENT HAS BEEN PREPARED PURSUANT TO AND SUBJECT TO THE TERMS OF AECOM'S APPOINTMENT BY ITS CLIENT. AECOM ACCEPTS NO LIABILITY FOR ANY USE OF THIS DOCUMENT OTHER THAN BY ITS ORIGINAL CLIENT OR FOLLOWING AECOM'S EXPRESS AGREEMENT TO SUCH USE, AND ONLY FOR THE PURPOSES FOR WHICH IT WAS PREPARED AND PROVIDED.

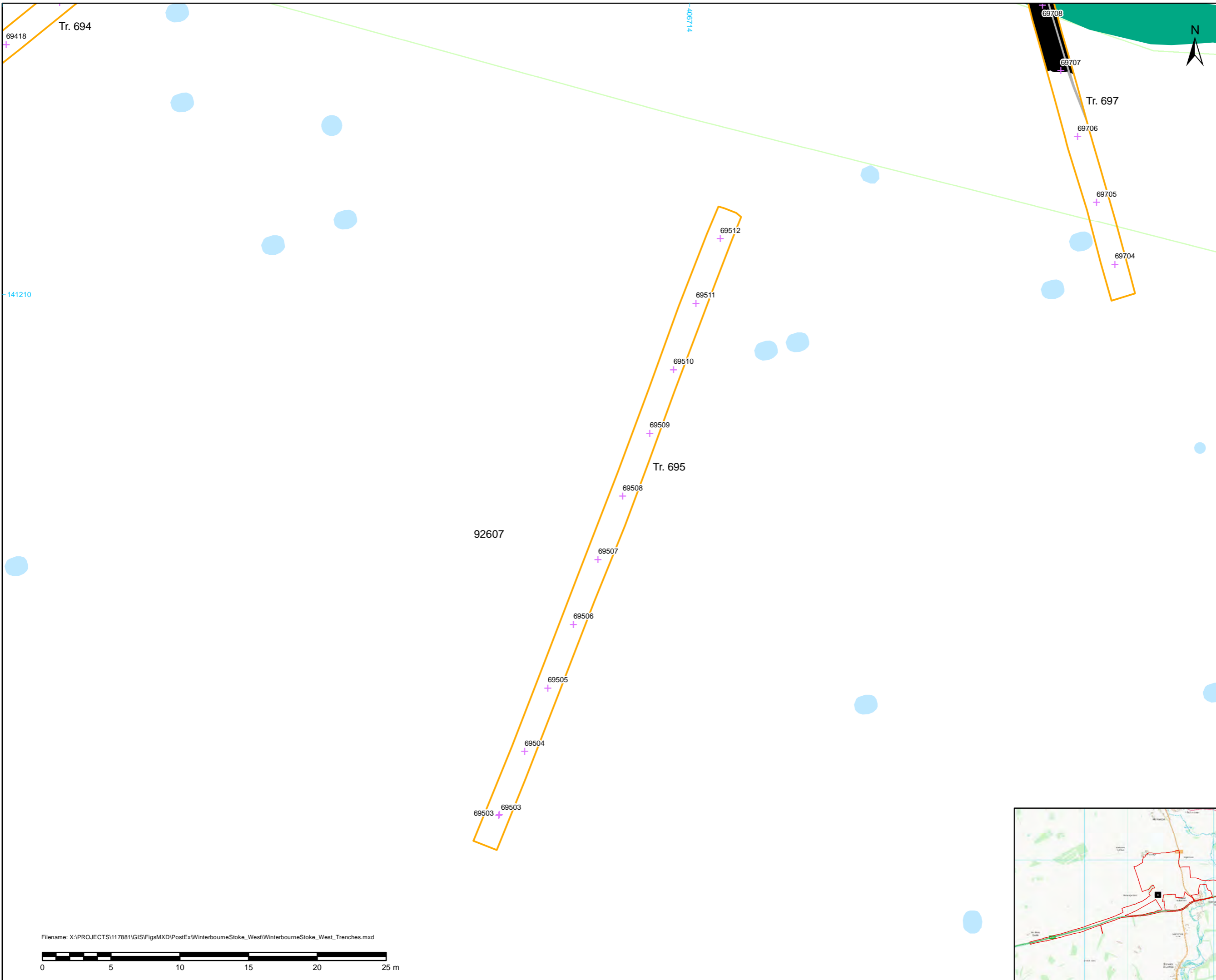
Highways England
Temple Quay House
2 Temple Quay
Bristol
BS1 6PN

AECOM + mace + WSP

| Drawing Number | Highways England PIN | Originator | Volume | Rev |
|----------------|----------------------|------------|--------|-----|
| | | | | |

Filename: X:\PROJECTS\117881\GIS\Figs\MXD\PostExWinterbourneStoke_West\WinterbourneStoke_West_Trenches.mxd





NOTES / LEGEND

- Legend**
- DCO boundary
 - Trench outline
 - + Ploughsoil sample point
- Survey data
- Archaeology
 - Disturbance
- Interpretation of geophysics
- Archaeology
 - Possible Archaeology
 - Lines

OS Basemapping:
© Crown copyright and database rights 2017 Ordnance Survey 100030649.

| Revision Details | By | Date | Suffix |
|------------------|-------|------|--------|
| | Check | | |
| | | | |

Purpose of issue
Archaeological mitigation

Client
Highways England

Working on behalf of

Project Title
A303 Western Portal project ref: 117881

Drawing Title
Figure 11.31: Trench 695

| Designed | Drawn | Checked | Approved | Date |
|----------|-------|---------|----------|------------|
| RM/RG | RM/RG | | | 12/03/2019 |

Internal Project No.
WA reference: 117881

Scale @ A3
1:250

THIS DOCUMENT HAS BEEN PREPARED PURSUANT TO AND SUBJECT TO THE TERMS OF AECOM'S APPOINTMENT BY ITS CLIENT. AECOM ACCEPTS NO LIABILITY FOR ANY USE OF THIS DOCUMENT OTHER THAN BY ITS ORIGINAL CLIENT OR FOLLOWING AECOM'S EXPRESS AGREEMENT TO SUCH USE, AND ONLY FOR THE PURPOSES FOR WHICH IT WAS PREPARED AND PROVIDED.

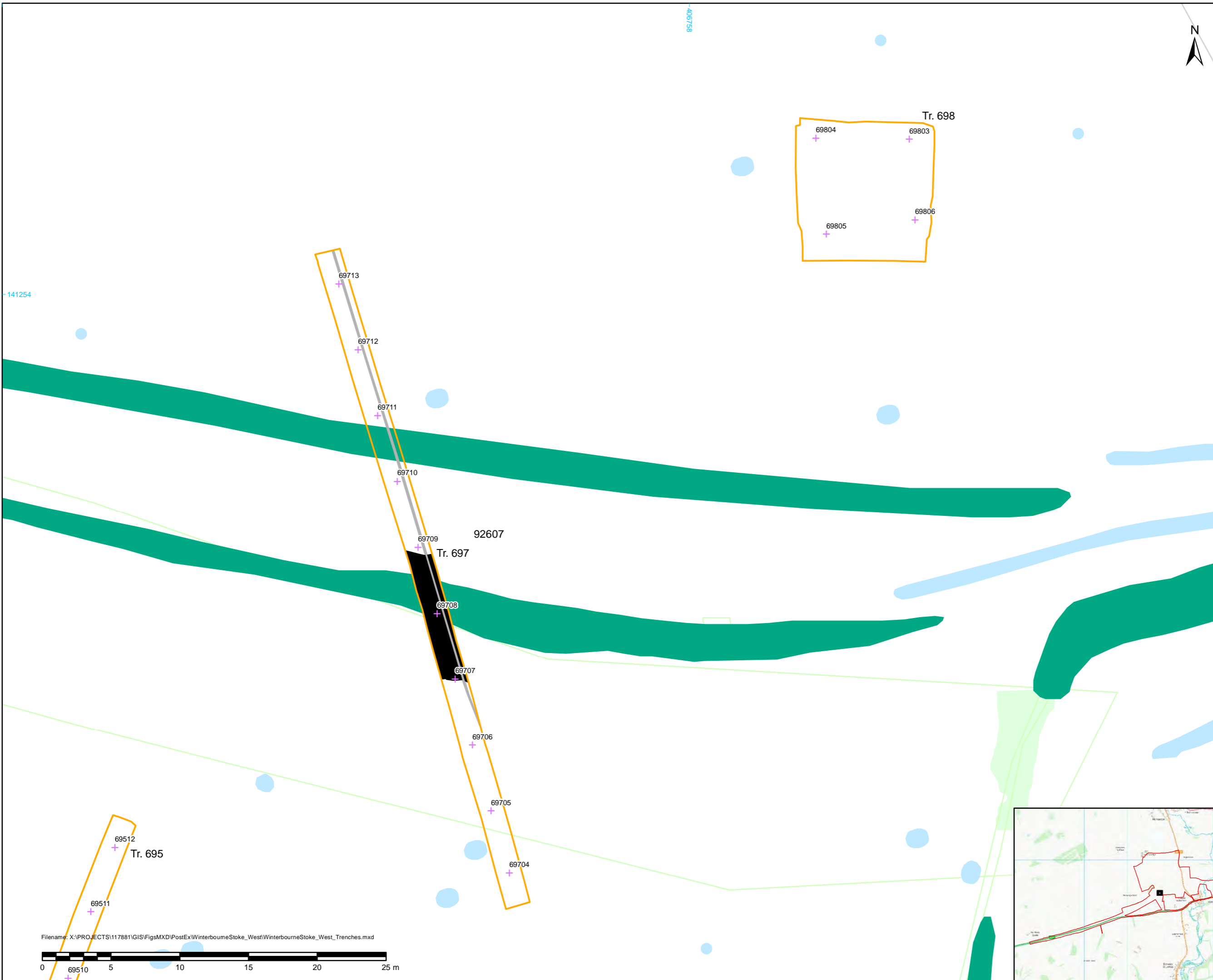
Highways England
Temple Quay House
2 Temple Quay
Bristol
BS1 6PN

AECOM + mace + WSP

| Drawing Number | Highways England PIN | Originator | Volume | Rev |
|----------------|----------------------|------------|--------|-----|
| | | | | |

Filename: X:\PROJECTS\117881\GIS\Figs\MXD\PostExWinterbourneStoke_West\WinterbourneStoke_West_Trenches.mxd





NOTES / LEGEND



- Legend**
- DCO boundary
 - Trench outline
 - + Ploughsoil sample point
- Survey data
- Archaeology
 - Disturbance
- Interpretation of geophysics
- Archaeology
 - Possible Archaeology
 - Lines
 - Features shown on National Mapping Programme

OS Basemapping:
© Crown copyright and database rights 2017 Ordnance Survey 100030649.

| Revision Details | By | Check | Date | Suffix |
|------------------|----|-------|------|--------|
| | | | | |

Purpose of issue
Archaeological mitigation

Client
Highways England

Working on behalf of

Project Title
A303 Western Portal project ref: 117881

Drawing Title
Figure 11.32: Trenches 697 and 698

| Designed | Drawn | Checked | Approved | Date |
|----------|-------|---------|----------|------------|
| RM/RG | RM/RG | | | 12/03/2019 |

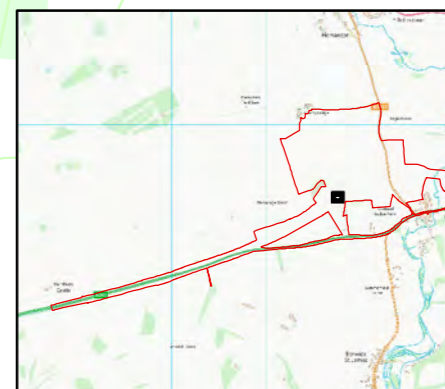
Internal Project No.
WA reference: 117881

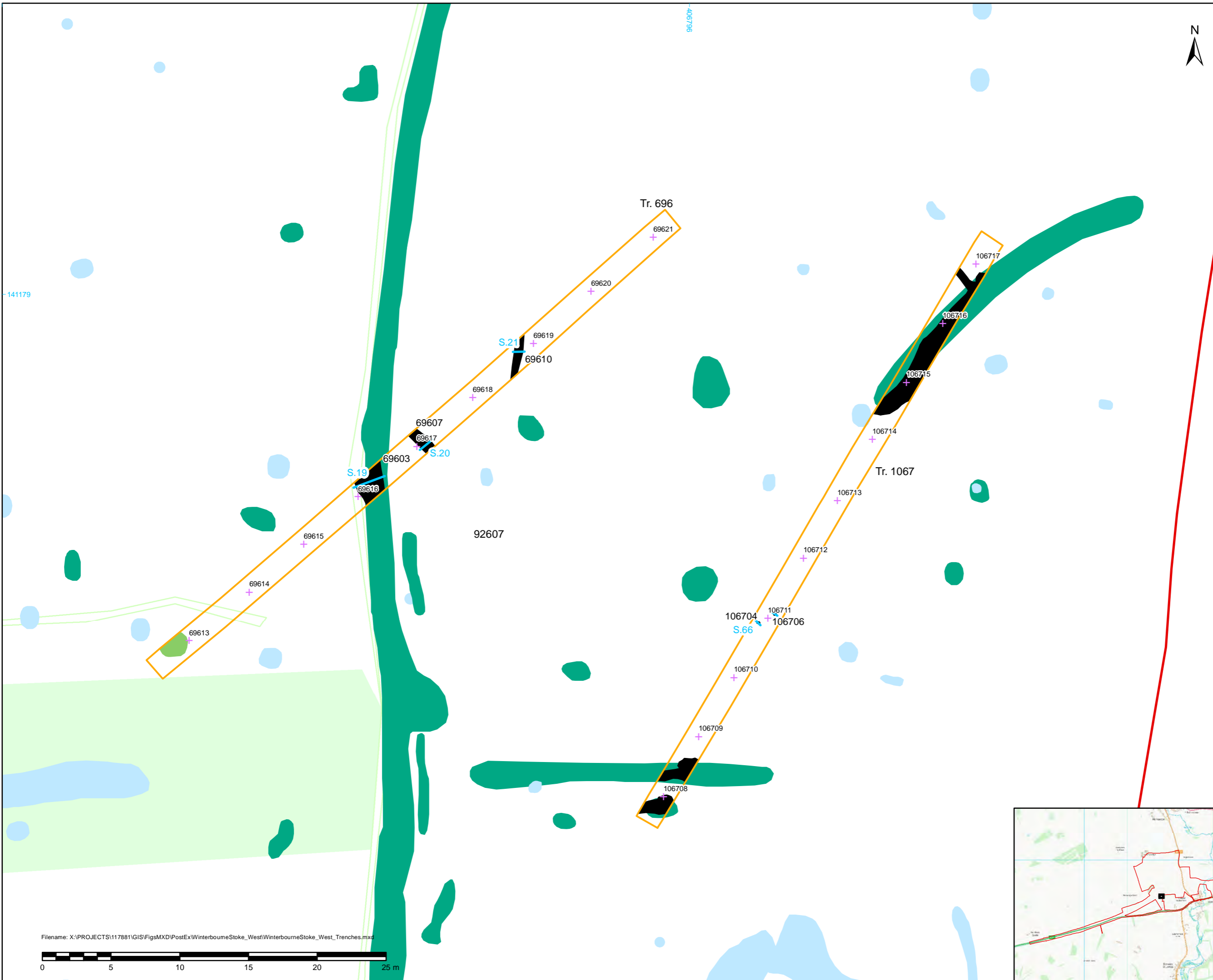
Scale @ A3
1:250

THIS DOCUMENT HAS BEEN PREPARED PURSUANT TO AND SUBJECT TO THE TERMS OF AECOM'S APPOINTMENT BY ITS CLIENT. AECOM ACCEPTS NO LIABILITY FOR ANY USE OF THIS DOCUMENT OTHER THAN BY ITS ORIGINAL CLIENT OR FOLLOWING AECOM'S EXPRESS AGREEMENT TO SUCH USE, AND ONLY FOR THE PURPOSES FOR WHICH IT WAS PREPARED AND PROVIDED.

| | | |
|--|------------|--------------------|
| Highways England Temple Quay House 2 Temple Quay Bristol BS1 6PN | | AECOM + mace + WSP |
| Drawing Number Highways England PIN | Originator | Volume |
| Location | Type | Role |
| Rev | Number | Number |

Filename: X:\PROJECTS\117881\GIS\Figs\MXD\PostEx\WinterbourneStoke_West\WinterbourneStoke_West_Trenches.mxd





NOTES / LEGEND

Legend

- DCO boundary
- Illustrated sections
- Trench outline
- Ploughsoil sample point

Survey data

- Archaeology
- Tree throw

Interpretation of geophysics

- Archaeology
- Possible Archaeology
- Lines
- Features shown on National Mapping Programme

05 Basemapping:
© Crown copyright and database rights 2017 Ordnance Survey 100030649.

| Revision Details | By | Date | Suffix |
|------------------|-------|------|--------|
| | Check | | |

Purpose of issue
Archaeological mitigation

Client
Highways England

Working on behalf of
highways england

Project Title
A303 Western Portal project ref: 117881

Drawing Title
Figure 11.33: Trenches 696 and 1067

| Designed RMRG | Drawn RMRG | Checked | Approved | Date |
|---------------|------------|---------|----------|------------|
| | | | | 12/03/2019 |

Internal Project No.
WA reference: 117881

Scale @ A3
1:250

THIS DOCUMENT HAS BEEN PREPARED PURSUANT TO AND SUBJECT TO THE TERMS OF AECOM'S APPOINTMENT BY ITS CLIENT. AECOM ACCEPTS NO LIABILITY FOR ANY USE OF THIS DOCUMENT OTHER THAN BY ITS ORIGINAL CLIENT OR FOLLOWING AECOM'S EXPRESS AGREEMENT TO SUCH USE, AND ONLY FOR THE PURPOSES FOR WHICH IT WAS PREPARED AND PROVIDED.

Highways England
Temple Quay House
2 Temple Quay
Bristol
BS1 6PN

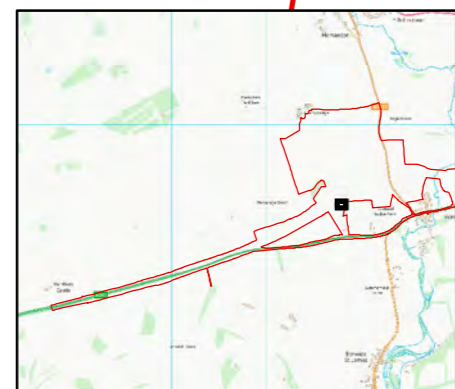
AmW
AECOM + mace + WSP

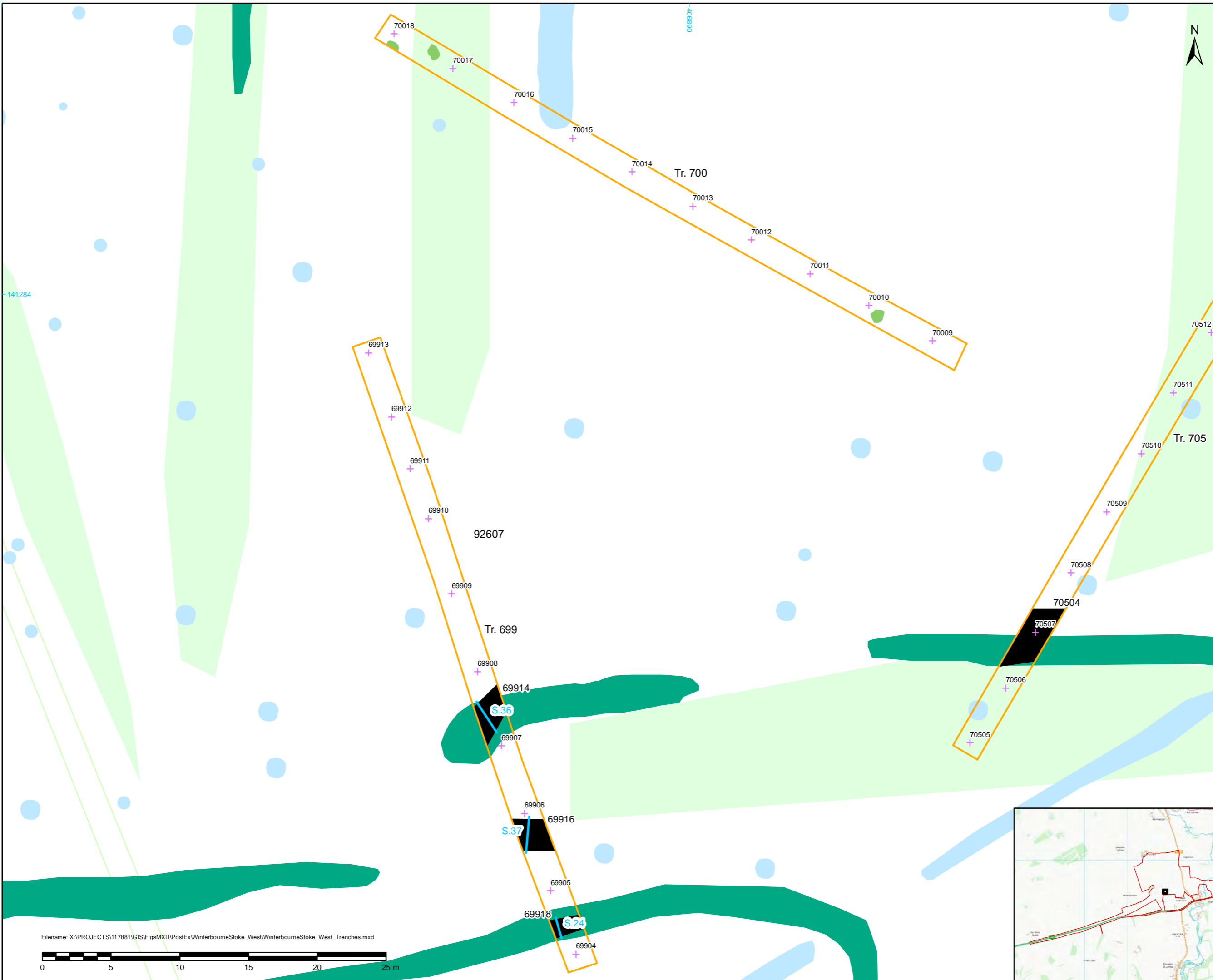
| Drawing Number | Highways England PIN | Originator | Volume | Rev |
|----------------|----------------------|------------|--------|-----|
| | | | | |

| Location | Type | Role | Number |
|----------|------|------|--------|
| | | | |

Filename: X:\PROJECTS\117881\GIS\Figs\MXD\PostExWinterbourneStoke_West\WinterbourneStoke_West_Trenches.mxd

0 5 10 15 20 25 m





NOTES / LEGEND

Legend

- DCO boundary
- Illustrated sections
- Trench outline
- Ploughsoil sample point

Survey data

- Archaeology
- Tree throw

Interpretation of geophysics

- Archaeology
- Possible Archaeology
- Lines
- Features shown on National Mapping Programme

OS Basemapping:
© Crown copyright and database rights 2017 Ordnance Survey 100030649.

| Revision Details | By | Date | Suffix |
|------------------|-------|------|--------|
| | Check | | |

Purpose of issue
Archaeological mitigation

Client
Highways England

Working on behalf of
highways england

Project Title
A303 Western Portal project ref: 117881

Drawing Title
Figure 11.34: Trenches 699 and 700

| Designed | Drawn | Checked | Approved | Date |
|----------|-------|---------|----------|------------|
| RM/RG | RM/RG | | | 12/03/2019 |

Internal Project No.
WA reference: 117881

Scale @ A3
1:250

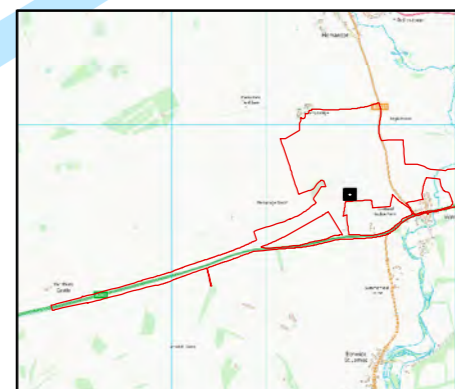
THIS DOCUMENT HAS BEEN PREPARED PURSUANT TO AND SUBJECT TO THE TERMS OF AECOM'S APPOINTMENT BY ITS CLIENT. AECOM ACCEPTS NO LIABILITY FOR ANY USE OF THIS DOCUMENT OTHER THAN BY ITS ORIGINAL CLIENT OR FOLLOWING AECOM'S EXPRESS AGREEMENT TO SUCH USE, AND ONLY FOR THE PURPOSES FOR WHICH IT WAS PREPARED AND PROVIDED.

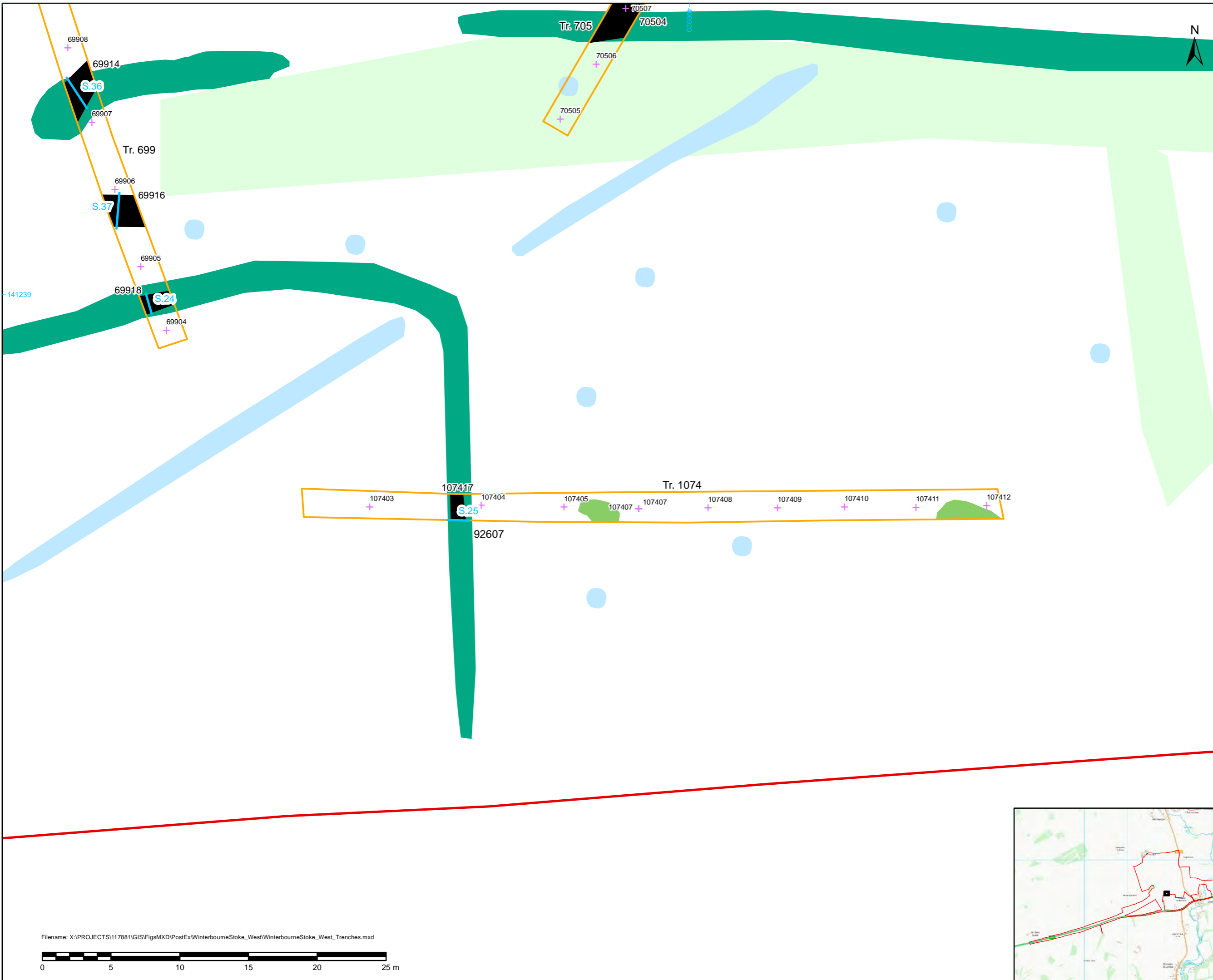
Highways England
Temple Quay House
2 Temple Quay
Bristol
BS1 6PN

AmW
AECOM + mace + WSP

| Drawing Number | Highways England PIN | Originator | Volume | Rev |
|----------------|----------------------|------------|--------|-----|
| | | | | |

Filename: X:\PROJECTS\117881\GIS\Figs\MXD\PostExWinterbourneStoke_West\WinterbourneStoke_West_Trenches.mxd





NOTES / LEGEND



Legend

- DCO boundary
- Illustrated sections
- Trench outline
- + Ploughsoil sample point
- Survey data
- Archaeology
- Tree throw
- Interpretation of geophysics
- Archaeology
- Possible Archaeology
- Features shown on National Mapping Programme

OS Basemapping:
© Crown copyright and database rights 2017 Ordnance Survey 100030649.

| Revision Details | By | Date | Suffix |
|------------------|----|------|--------|
| | | | |

Purpose of issue
Archaeological mitigation

Client
Highways England

Working on behalf of

Project Title
A303 Western Portal project ref: 117881

Drawing Title
Figure 11.35: Trench 1074

| Designed | Drawn | Checked | Approved | Date |
|----------|-------|---------|----------|------------|
| RM/RG | RM/RG | | | 12/03/2019 |

Internal Project No.
WA reference: 117881

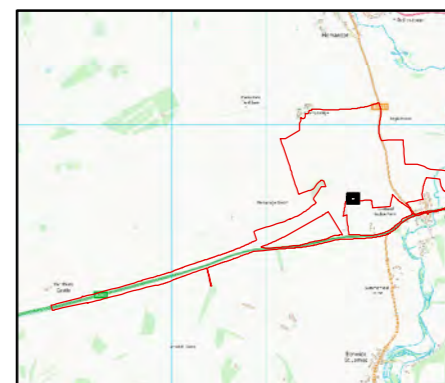
Scale @ A3
1:250

THIS DOCUMENT HAS BEEN PREPARED PURSUANT TO AND SUBJECT TO THE TERMS OF AECOM'S APPOINTMENT BY ITS CLIENT. AECOM ACCEPTS NO LIABILITY FOR ANY USE OF THIS DOCUMENT OTHER THAN BY ITS ORIGINAL CLIENT OR FOLLOWING AECOM'S EXPRESS AGREEMENT TO SUCH USE, AND ONLY FOR THE PURPOSES FOR WHICH IT WAS PREPARED AND PROVIDED.

Highways England
Temple Quay House
2 Temple Quay
Bristol
BS1 6PN

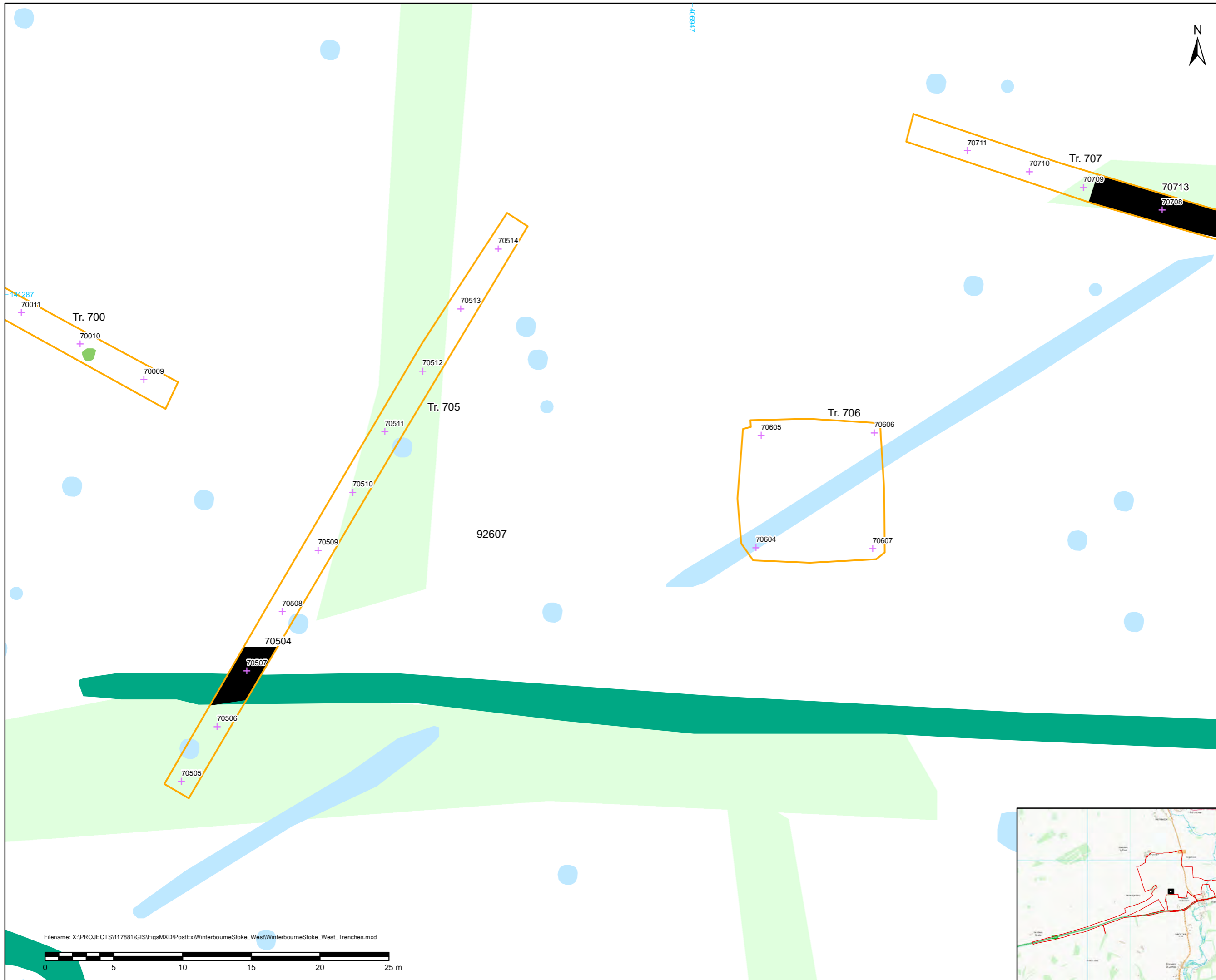
AECOM + mace + WSP

| Drawing Number | Originator | Volume | Rev |
|----------------------|------------|--------|-----|
| Highways England PIN | | | |



Filename: X:\PROJECTS\117881\GIS\Figs\MXD\PostExWinterbourneStoke_West\WinterbourneStoke_West_Trenches.mxd





NOTES / LEGEND



Legend

- DCO boundary
- Trench outline
- Ploughsoil sample point
- Survey data
- Archaeology
- Tree throw
- Interpretation of geophysics
- Archaeology
- Possible Archaeology
- Features shown on National Mapping Programme

OS Basemapping:
© Crown copyright and database rights 2017 Ordnance Survey 100030649.

| Revision Details | By | Date | Suffix |
|------------------|----|------|--------|
| | | | |

Purpose of issue
Archaeological mitigation

Client
Highways England Working on behalf of

Project Title
A303 Western Portal project ref: 117881

Drawing Title
Figure 11.36: Trenches 705 and 706

| | | | | |
|------------------|---------------|---------|----------|--------------------|
| Designed RMRG | Drawn RMRG | Checked | Approved | Date 12/03/2019 |
|------------------|---------------|---------|----------|--------------------|

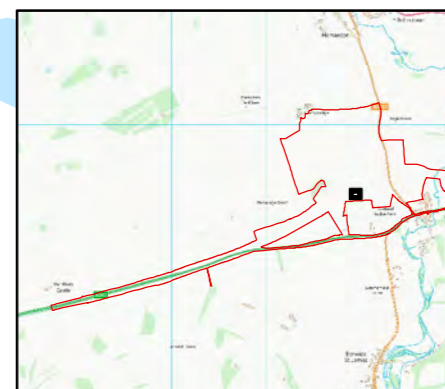
Internal Project No.
WA reference: 117881

Scale @ A3
1:250

THIS DOCUMENT HAS BEEN PREPARED PURSUANT TO AND SUBJECT TO THE TERMS OF AECOM'S APPOINTMENT BY ITS CLIENT. AECOM ACCEPTS NO LIABILITY FOR ANY USE OF THIS DOCUMENT OTHER THAN BY ITS ORIGINAL CLIENT OR FOLLOWING AECOM'S EXPRESS AGREEMENT TO SUCH USE, AND ONLY FOR THE PURPOSES FOR WHICH IT WAS PREPARED AND PROVIDED.

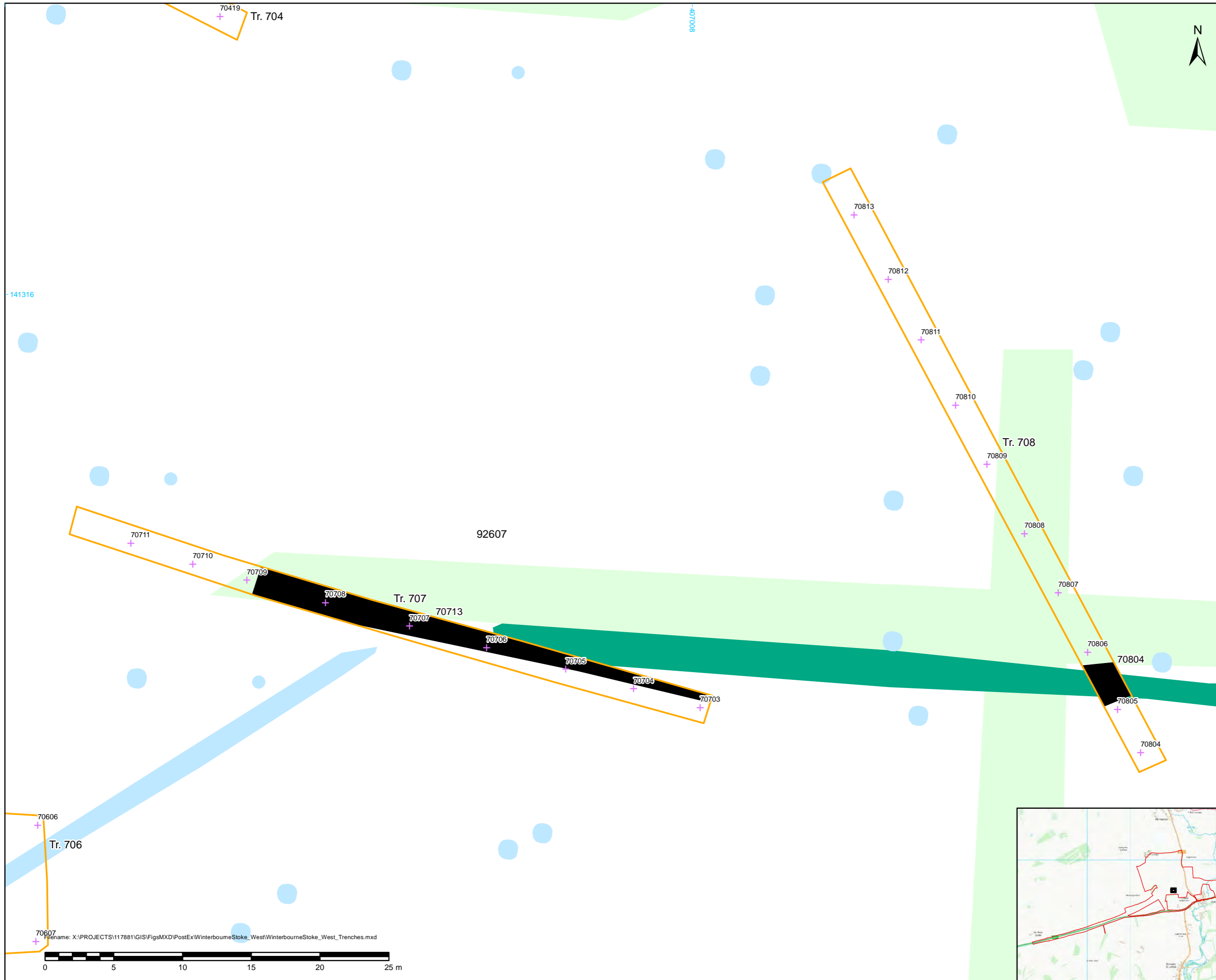
Highways England
Temple Quay House
2 Temple Quay
Bristol
BS1 6PN
AECOM + mace + WSP

| | | | |
|--|------------|--------|-----|
| Drawing Number Highways England PIN | Originator | Volume | Rev |
| | | | |



Filename: X:\PROJECTS\117881\GIS\Figs\MXD\PostEx\WinterbourneStoke_West\WinterbourneStoke_West_Trenches.mxd





NOTES / LEGEND

Legend

- DCO boundary
- Trench outline
- + Ploughsoil sample point
- Survey data
- Archaeology
- Interpretation of geophysics
- Archaeology
- Possible Archaeology
- Features shown on National Mapping Programme

OS Basemapping:
© Crown copyright and database rights 2017 Ordnance Survey 100030649.

| Revision Details | By | Check | Date | Suffix |
|------------------|----|-------|------|--------|
| | | | | |

Purpose of issue
Archaeological mitigation

Client
Highways England

Working on behalf of

Project Title
A303 Western Portal project ref: 117881

Drawing Title
Figure 11.37: Trenches 707 and 708

| Designed RM/RG | Drawn RM/RG | Checked | Approved | Date 12/03/2019 |
|-------------------|----------------|---------|----------|--------------------|
| | | | | |

Internal Project No.
WA reference: 117881

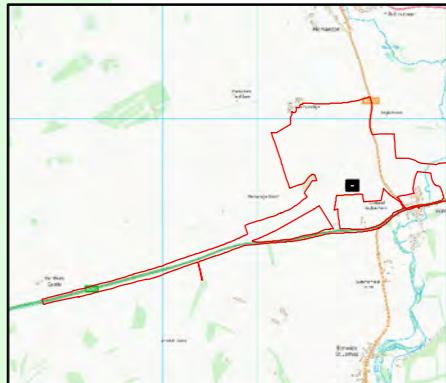
Scale @ A3
1:250

THIS DOCUMENT HAS BEEN PREPARED PURSUANT TO AND SUBJECT TO THE TERMS OF AECOM'S APPOINTMENT BY ITS CLIENT. AECOM ACCEPTS NO LIABILITY FOR ANY USE OF THIS DOCUMENT OTHER THAN BY ITS ORIGINAL CLIENT OR FOLLOWING AECOM'S EXPRESS AGREEMENT TO SUCH USE, AND ONLY FOR THE PURPOSES FOR WHICH IT WAS PREPARED AND PROVIDED.

Highways England
Temple Quay House
2 Temple Quay
Bristol
BS1 6PN

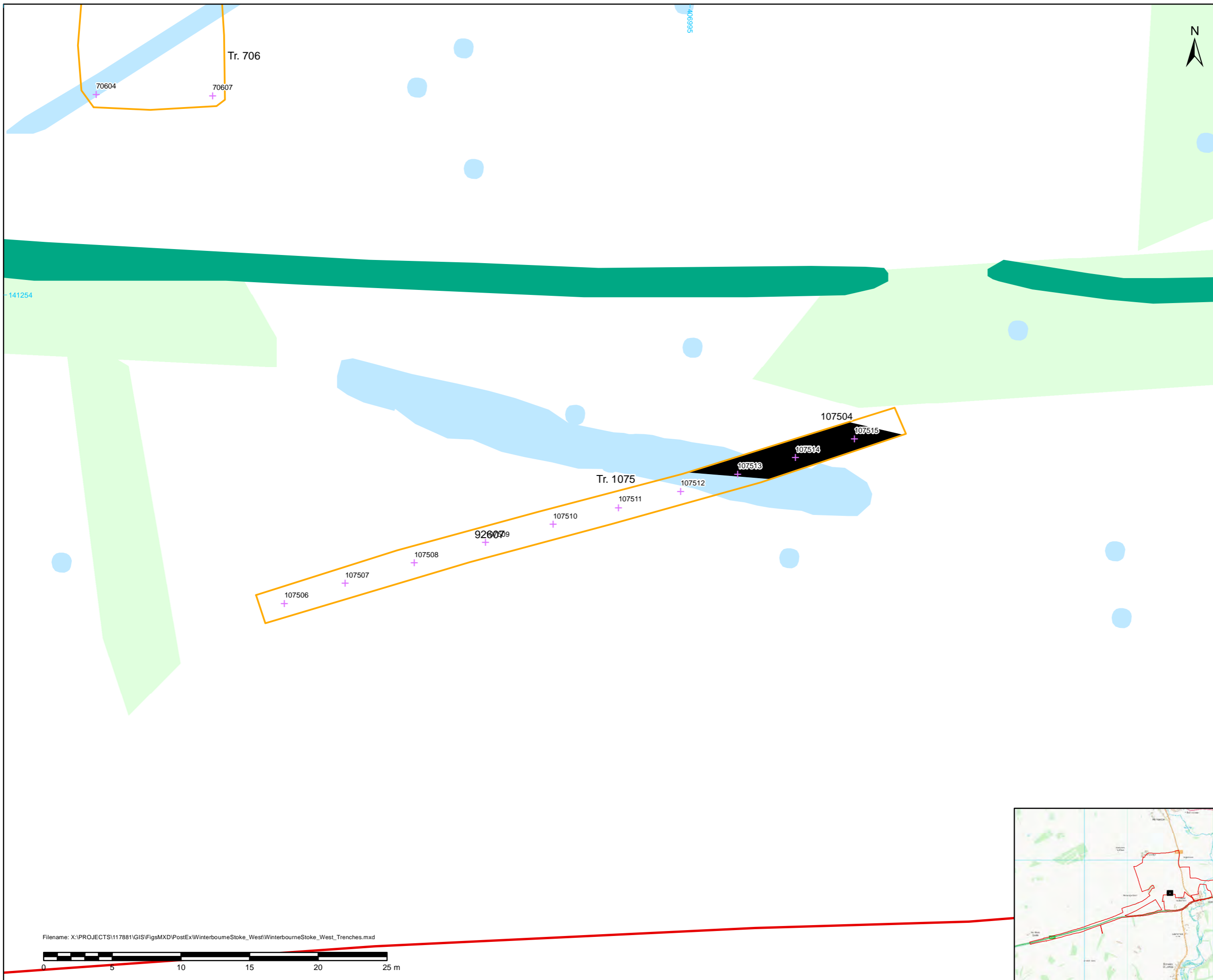
AECOM + mace + WSP

| Drawing Number Highways England PIN | Originator | Volume | Rev |
|--|------------|--------|-----|
| | | | |



Filename: X:\PROJECTS\117881\GIS\Figs\MXD\PostEx\WinterbourneStoke_West\WinterbourneStoke_West_Trenches.mxd





NOTES / LEGEND



Legend

- DCO boundary
- Trench outline
- + Ploughsoil sample point
- Survey data
- Archaeology
- Interpretation of geophysics
- Archaeology
- Possible Archaeology
- Features shown on National Mapping Programme

OS Basemapping:
© Crown copyright and database rights 2017 Ordnance Survey 100030649.

| Revision Details | By | Date | Suffix |
|------------------|----|------|--------|
| | | | |

Purpose of issue
Archaeological mitigation

Client
Highways England

Working on behalf of

Project Title
A303 Western Portal project ref: 117881

Drawing Title
Figure 11.38: Trench 1075

| Designed RM/RG | Drawn RM/RG | Checked | Approved | Date 12/03/2019 |
|-------------------|----------------|---------|----------|--------------------|
| | | | | |

Internal Project No.
WA reference: 117881

Scale @ A3
1:250

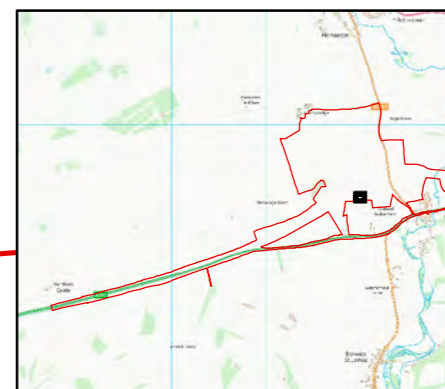
THIS DOCUMENT HAS BEEN PREPARED PURSUANT TO AND SUBJECT TO THE TERMS OF AECOM'S APPOINTMENT BY ITS CLIENT. AECOM ACCEPTS NO LIABILITY FOR ANY USE OF THIS DOCUMENT OTHER THAN BY ITS ORIGINAL CLIENT OR FOLLOWING AECOM'S EXPRESS AGREEMENT TO SUCH USE, AND ONLY FOR THE PURPOSES FOR WHICH IT WAS PREPARED AND PROVIDED.

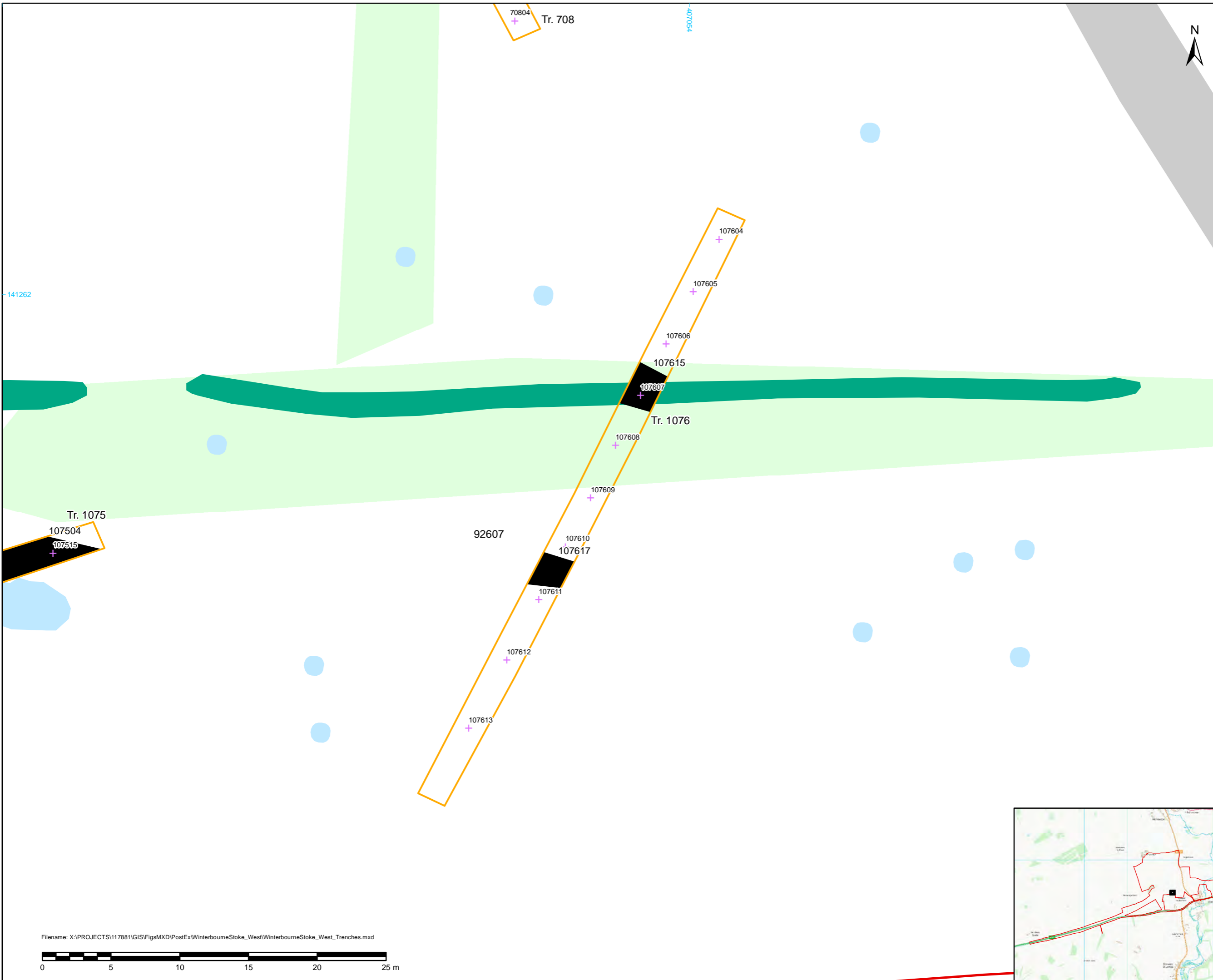
Highways England
Temple Quay House
2 Temple Quay
Bristol
BS1 6PN

AECOM + mace + WSP

| Drawing Number Highways England PIN | Originator | Volume | Rev |
|--|------------|--------|-----|
| | | | |

Filename: X:\PROJECTS\117881\GIS\Figs\MXD\PostExWinterbourneStoke_West\WinterbourneStoke_West_Trenches.mxd





NOTES / LEGEND

Legend

- DCO boundary
- Trench outline
- + Ploughsoil sample point
- Survey data
- Archaeology
- Interpretation of geophysics
- Archaeology
- Modern Service
- Possible Archaeology
- Features shown on National Mapping Programme

OS Basemapping:
© Crown copyright and database rights 2017 Ordnance Survey 100030649.

| Revision Details | By | Date | Suffix |
|------------------|----|------|--------|
| | | | |

Purpose of issue
Archaeological mitigation

Client
Highways England

Working on behalf of

Project Title
A303 Western Portal project ref: 117881

Drawing Title
Figure 11.39: Trench 1076

| | | | | |
|-------------------|----------------|---------|----------|--------------------|
| Designed RM/RG | Drawn RM/RG | Checked | Approved | Date 12/03/2019 |
|-------------------|----------------|---------|----------|--------------------|

Internal Project No.
WA reference: 117881

Scale @ A3
1:250

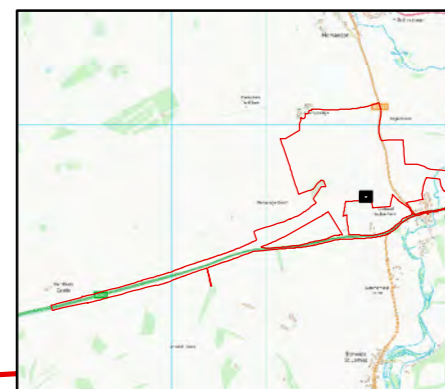
THIS DOCUMENT HAS BEEN PREPARED PURSUANT TO AND SUBJECT TO THE TERMS OF AECOM'S APPOINTMENT BY ITS CLIENT. AECOM ACCEPTS NO LIABILITY FOR ANY USE OF THIS DOCUMENT OTHER THAN BY ITS ORIGINAL CLIENT OR FOLLOWING AECOM'S EXPRESS AGREEMENT TO SUCH USE, AND ONLY FOR THE PURPOSES FOR WHICH IT WAS PREPARED AND PROVIDED.

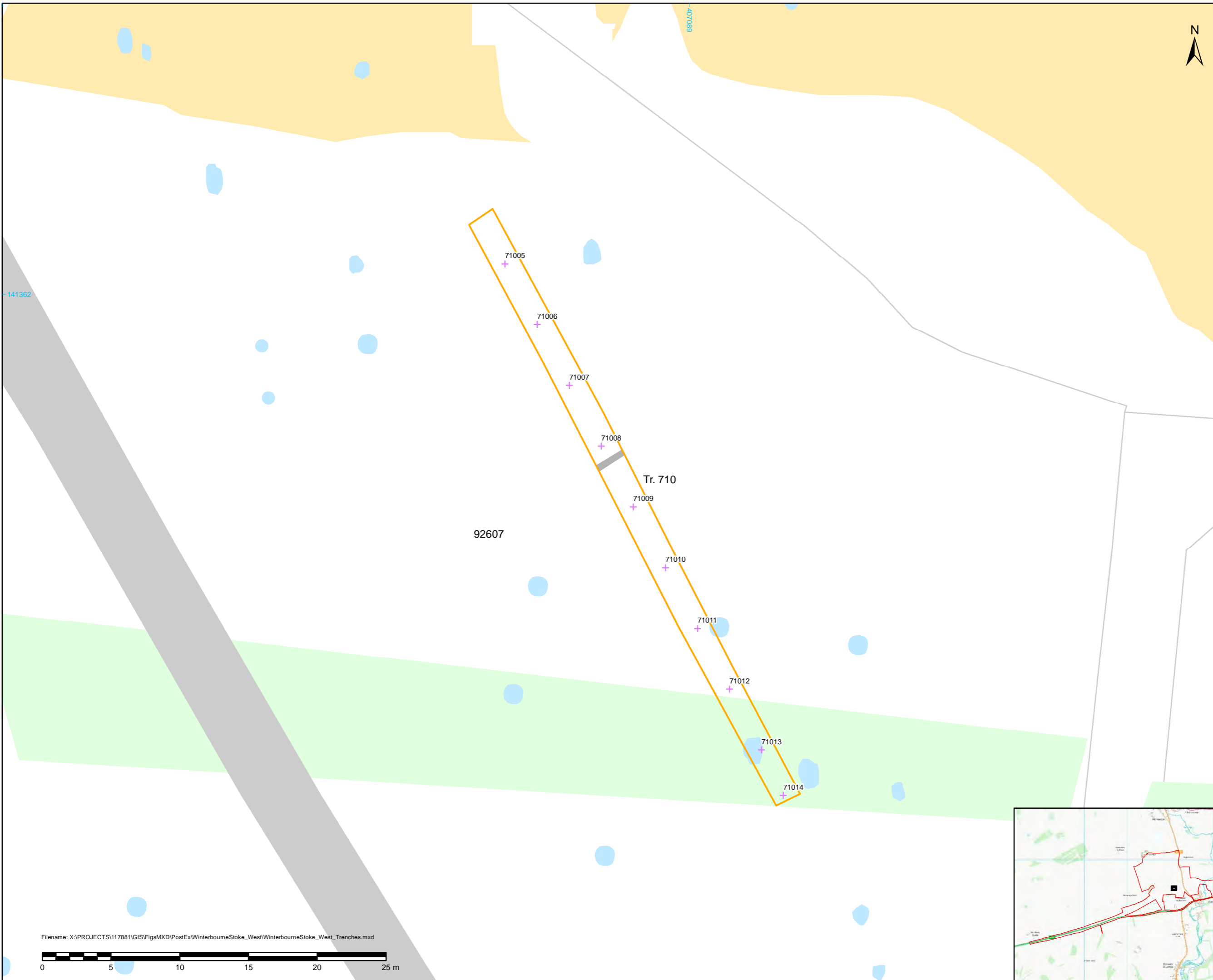
Highways England
Temple Quay House
2 Temple Quay
Bristol
BS1 6PN

AECOM + mace + WSP

| | | | |
|--|------------|--------|-----|
| Drawing Number Highways England PIN | Originator | Volume | Rev |
| | | | |

Filename: X:\PROJECTS\117881\GIS\Figs\MXD\PostExWinterbourneStoke_West\WinterbourneStoke_West_Trenches.mxd





NOTES / LEGEND

Legend

- DCO boundary
- Trench outline
- + Ploughsoil sample point
- Survey data**
- Disturbance
- Interpretation of geophysics**
- Modern Service
- Possible Archaeology
- Superficial Geology
- Features shown on National Mapping Programme

OS Basemapping:
© Crown copyright and database rights 2017 Ordnance Survey 100030649.

| Revision Details | | By | Date | Suffix |
|------------------|--|-------|------|--------|
| | | Check | | |

Purpose of issue
Archaeological mitigation

Client
Highways England

Working on behalf of

Project Title
A303 Western Portal project ref: 117881

Drawing Title
Figure 11.40: Trench 710

| Designed | Drawn | Checked | Approved | Date |
|----------|-------|---------|----------|------------|
| RM/RG | RM/RG | | | 12/03/2019 |

Internal Project No.
WA reference: 117881

Scale @ A3
1:250

THIS DOCUMENT HAS BEEN PREPARED PURSUANT TO AND SUBJECT TO THE TERMS OF AECOM'S APPOINTMENT BY ITS CLIENT. AECOM ACCEPTS NO LIABILITY FOR ANY USE OF THIS DOCUMENT OTHER THAN BY ITS ORIGINAL CLIENT OR FOLLOWING AECOM'S EXPRESS AGREEMENT TO SUCH USE, AND ONLY FOR THE PURPOSES FOR WHICH IT WAS PREPARED AND PROVIDED.

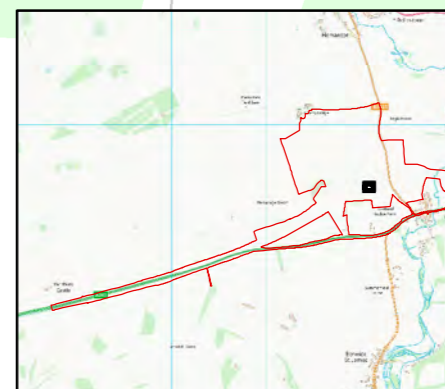
Highways England
Temple Quay House
2 Temple Quay
Bristol
BS1 6PN

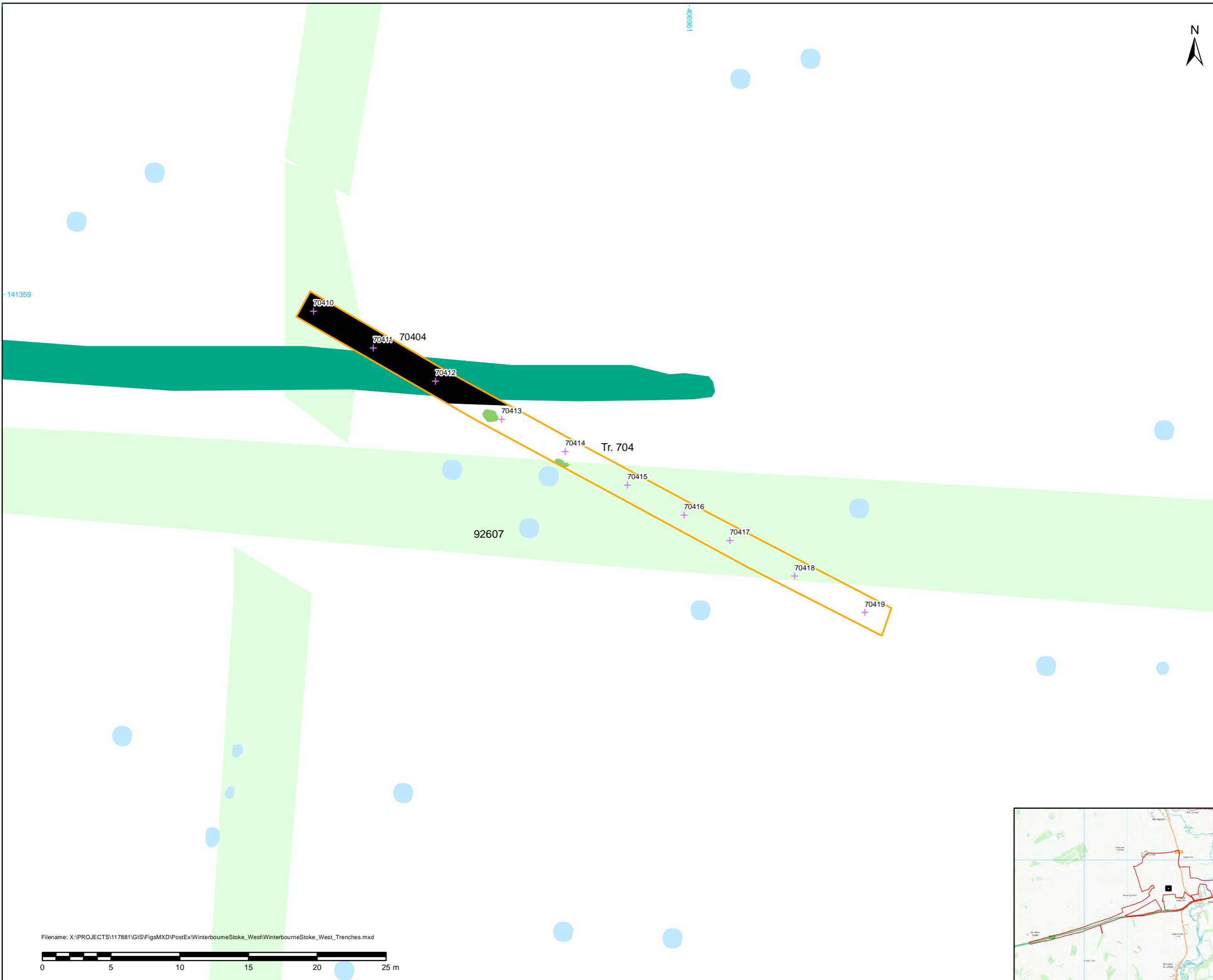
AECOM + mace + WSP

| Drawing Number | Highways England PIN | Originator | Volume | Rev |
|----------------|----------------------|------------|--------|-----|
| | | | | |

| Location | Type | Role | Number |
|----------|------|------|--------|
| | | | |

Filename: X:\PROJECTS\117881\GIS\Figs\MXD\PostExWinterbourneStoke_West\WinterbourneStoke_West_Trenches.mxd





NOTES / LEGEND

Legend

- DCO boundary
- Trench outline
- + Ploughsoil sample point
- Survey data
- Archaeology
- Tree throw
- Interpretation of geophysics
- Archaeology
- Possible Archaeology
- Features shown on National Mapping Programme

OS Basemapping:
© Crown copyright and database rights 2017 Ordnance Survey 100030649.

| Revision Details | By | Check | Date | Suffix |
|------------------|----|-------|------|--------|
| | | | | |

Purpose of issue
Archaeological mitigation

Client
Highways England

Working on behalf of

Project Title
A303 Western Portal project ref: 117881

Drawing Title
Figure 11.41: Trench 704

| | | | | |
|-------------------|----------------|---------|----------|--------------------|
| Designed RM/RG | Drawn RM/RG | Checked | Approved | Date 12/03/2019 |
|-------------------|----------------|---------|----------|--------------------|

Internal Project No.
WA reference: 117881

Scale @ A3
1:250

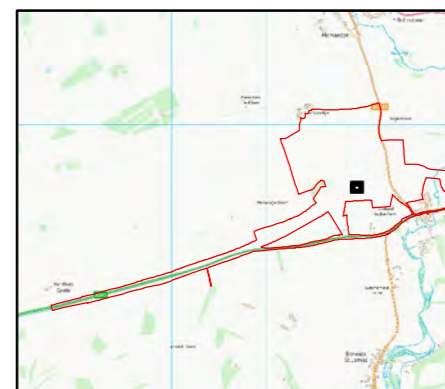

THIS DOCUMENT HAS BEEN PREPARED PURSUANT TO AND SUBJECT TO THE TERMS OF AECOM'S APPOINTMENT BY ITS CLIENT. AECOM ACCEPTS NO LIABILITY FOR ANY USE OF THIS DOCUMENT OTHER THAN BY ITS ORIGINAL CLIENT OR FOLLOWING AECOM'S EXPRESS AGREEMENT TO SUCH USE, AND ONLY FOR THE PURPOSES FOR WHICH IT WAS PREPARED AND PROVIDED.

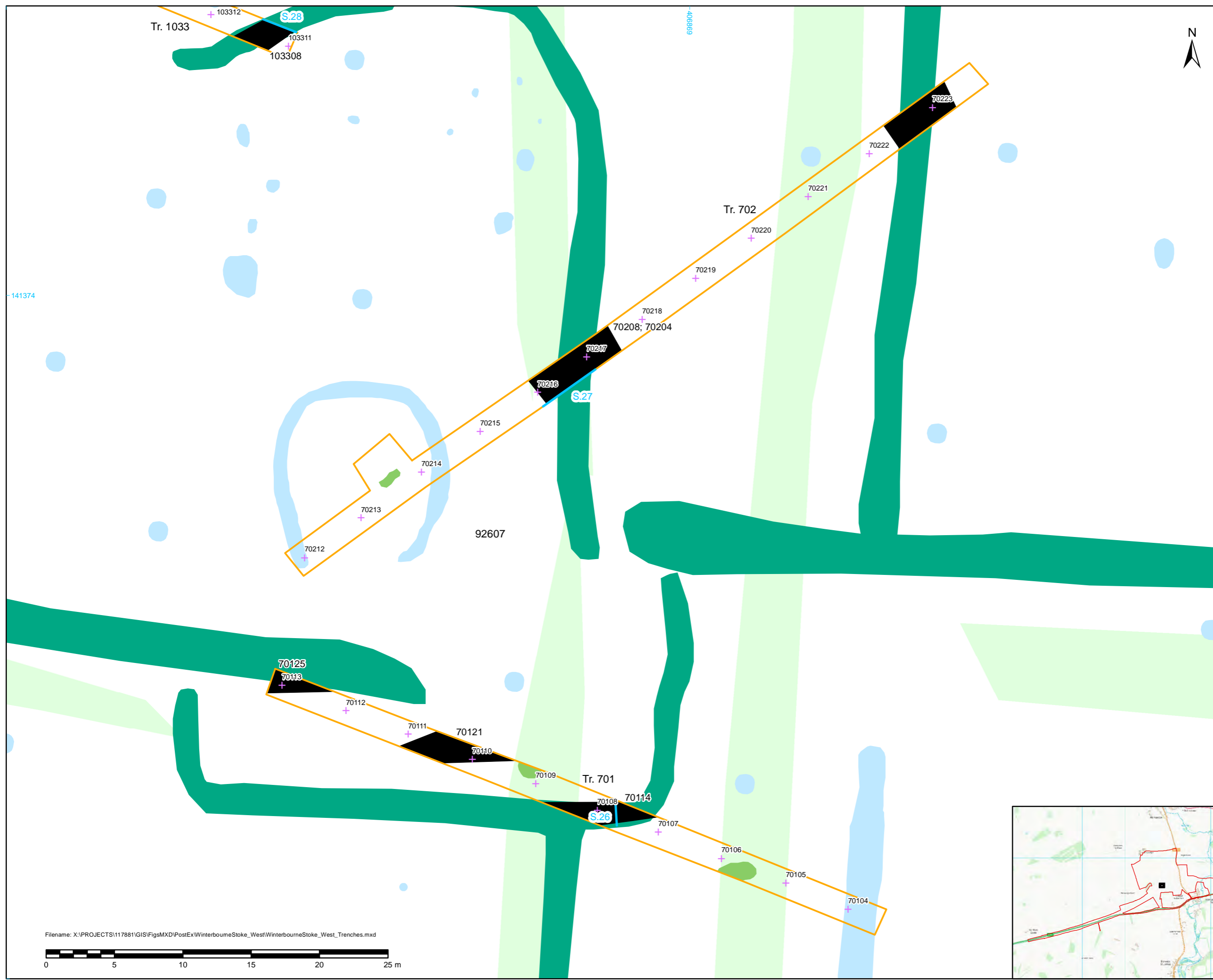
Highways England
Temple Quay House
2 Temple Quay
Bristol
BS1 6PN

AECOM + mace + WSP

| | | | |
|--|------------|--------|--------|
| Drawing Number Highways England PIN | Originator | Volume | Rev |
| Location | Type | Role | Number |

Filename: X:\PROJECTS\117881\GIS\Figs\MXD\PostExWinterbourneStoke_West\WinterbourneStoke_West_Trenches.mxd





NOTES / LEGEND



Legend

- DCO boundary
- Illustrated sections
- Trench outline
- Ploughsoil sample point
- Survey data
- Archaeology
- Tree throw
- Interpretation of geophysics
- Archaeology
- Possible Archaeology
- Features shown on National Mapping Programme

OS Basemapping: © Crown copyright and database rights 2017 Ordnance Survey 100030649.

| Revision Details | By | Date | Suffix |
|------------------|----|------|--------|
| | | | |

Purpose of issue
Archaeological mitigation

Client
Highways England

Working on behalf of

Project Title
A303 Western Portal project ref: 117881

Drawing Title
Figure 11.42: Trenches 701 and 702

| Designed RMRG | Drawn RMRG | Checked | Approved | Date |
|---------------|------------|---------|----------|------------|
| | | | | 12/03/2019 |

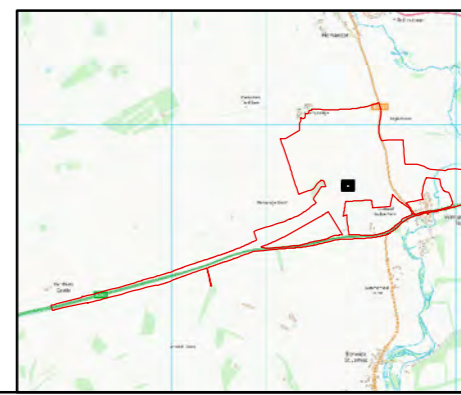
Internal Project No. WA reference: 117881
Scale @ A3 1:250

THIS DOCUMENT HAS BEEN PREPARED PURSUANT TO AND SUBJECT TO THE TERMS OF AECOM'S APPOINTMENT BY ITS CLIENT. AECOM ACCEPTS NO LIABILITY FOR ANY USE OF THIS DOCUMENT OTHER THAN BY ITS ORIGINAL CLIENT OR FOLLOWING AECOM'S EXPRESS AGREEMENT TO SUCH USE, AND ONLY FOR THE PURPOSES FOR WHICH IT WAS PREPARED AND PROVIDED.

Highways England
Temple Quay House
2 Temple Quay
Bristol
BS1 6PN

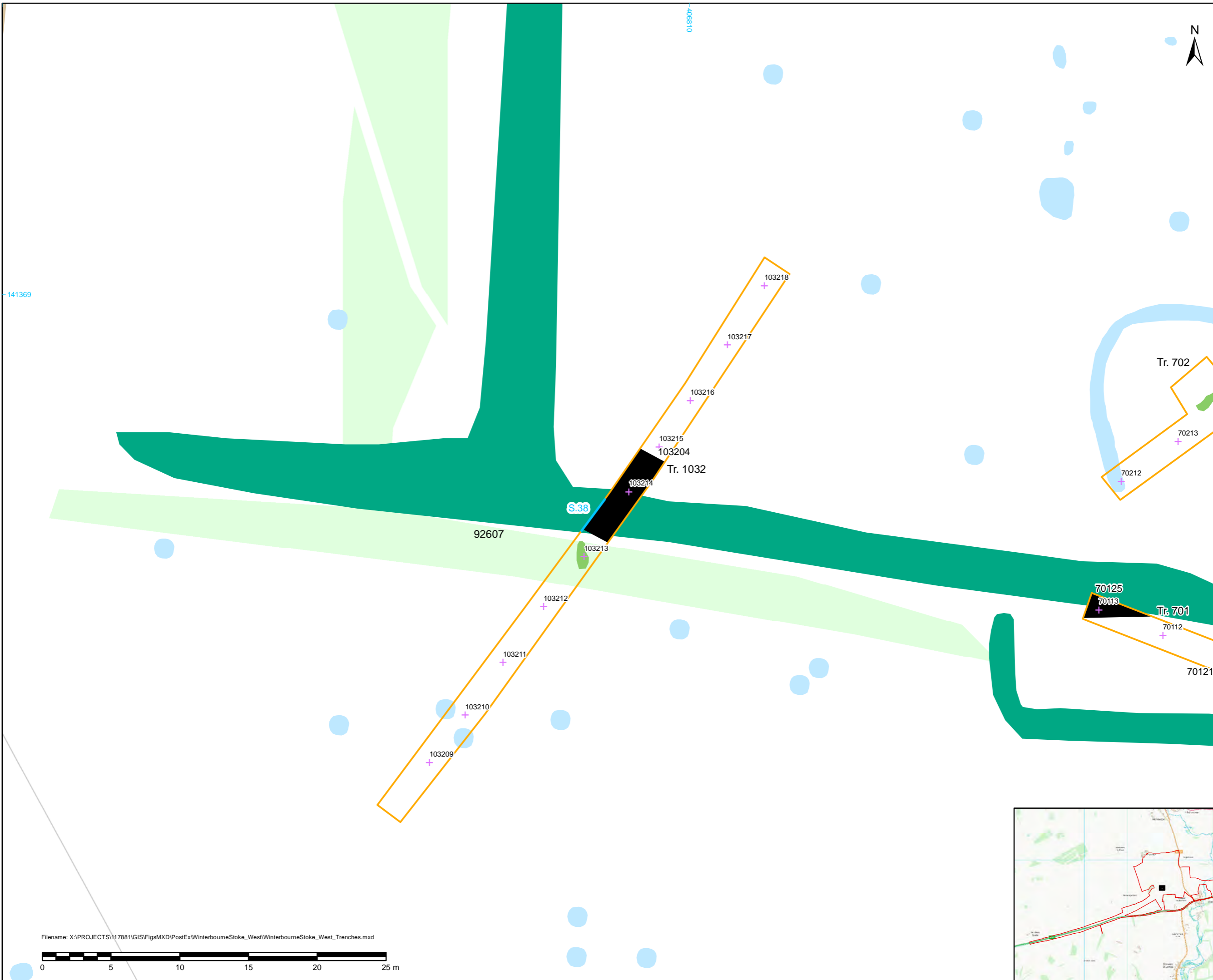
AECOM + mace + WSP

| Drawing Number | Originator | Volume | Rev |
|----------------------|------------|--------|-----|
| Highways England PIN | | | |



Filename: X:\PROJECTS\117881\GIS\Figs\MXD\PostEx\WinterbourneStoke_West\WinterbourneStoke_West_Trenches.mxd





NOTES / LEGEND

Legend

- DCO boundary
- Illustrated sections
- Trench outline
- Ploughsoil sample point

Survey data

- Archaeology
- Tree throw

Interpretation of geophysics

- Archaeology
- Former Field Boundary
- Possible Archaeology
- Features shown on National Mapping Programme

OS Basemapping: © Crown copyright and database rights 2017 Ordnance Survey 100030649.

| Revision Details | | By | Date | Suffix |
|------------------|--|----|------|--------|
| | | | | |

Purpose of issue
Archaeological mitigation

Client
Highways England

Working on behalf of
highways england

Project Title
A303 Western Portal project ref: 117881

Drawing Title
Figure 11.43: Trench 1032

| Designed | Drawn | Checked | Approved | Date |
|----------|-------|---------|----------|------------|
| RM/RG | RM/RG | | | 12/03/2019 |

Internal Project No.
WA reference: 117881

Scale @ A3
1:250

THIS DOCUMENT HAS BEEN PREPARED PURSUANT TO AND SUBJECT TO THE TERMS OF AECOM'S APPOINTMENT BY ITS CLIENT. AECOM ACCEPTS NO LIABILITY FOR ANY USE OF THIS DOCUMENT OTHER THAN BY ITS ORIGINAL CLIENT OR FOLLOWING AECOM'S EXPRESS AGREEMENT TO SUCH USE, AND ONLY FOR THE PURPOSES FOR WHICH IT WAS PREPARED AND PROVIDED.

Highways England
Temple Quay House
2 Temple Quay
Bristol
BS1 6PN

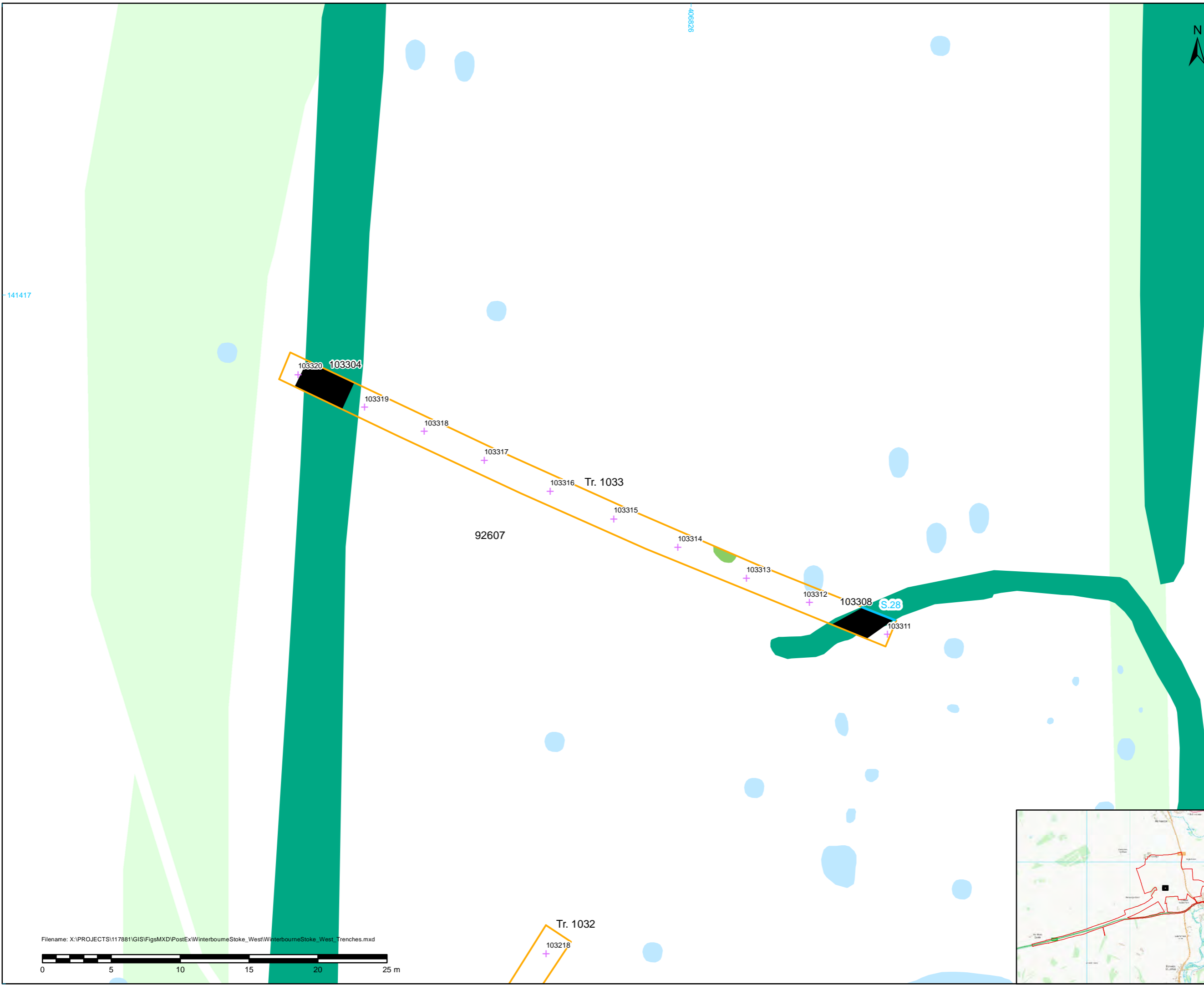
AmW
AECOM + mace + WSP

| Drawing Number | Highways England PIN | Originator | Volume | Rev |
|----------------|----------------------|------------|--------|-----|
| | | | | |



Filename: X:\PROJECTS\117881\GIS\Figs\MXD\PostEx\WinterbourneStoke_West\WinterbourneStoke_West_Trenches.mxd





NOTES / LEGEND

Legend

- DCO boundary
- Illustrated sections
- Trench outline
- + Ploughsoil sample point
- Survey data
- Archaeology
- Tree throw
- Interpretation of geophysics
- Archaeology
- Possible Archaeology
- Features shown on National Mapping Programme

OS Basemapping:
© Crown copyright and database rights 2017 Ordnance Survey 100030649.

| Revision Details | | By | Date | Suffix |
|------------------|--|----|------|--------|
| | | | | |

Purpose of issue
Archaeological mitigation

Client
Highways England

Working on behalf of

Project Title
A303 Western Portal project ref: 117881

Drawing Title
Figure 11.44: Trench 1033

| Designed | Drawn | Checked | Approved | Date |
|----------|-------|---------|----------|------------|
| RM/RG | RM/RG | | | 12/03/2019 |

Internal Project No.
WA reference: 117881

Scale @ A3
1:250

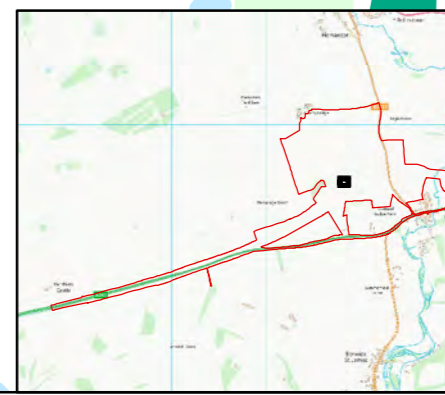
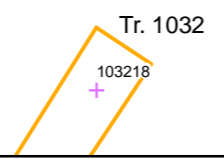

THIS DOCUMENT HAS BEEN PREPARED PURSUANT TO AND SUBJECT TO THE TERMS OF AECOM'S APPOINTMENT BY ITS CLIENT. AECOM ACCEPTS NO LIABILITY FOR ANY USE OF THIS DOCUMENT OTHER THAN BY ITS ORIGINAL CLIENT OR FOLLOWING AECOM'S EXPRESS AGREEMENT TO SUCH USE, AND ONLY FOR THE PURPOSES FOR WHICH IT WAS PREPARED AND PROVIDED.

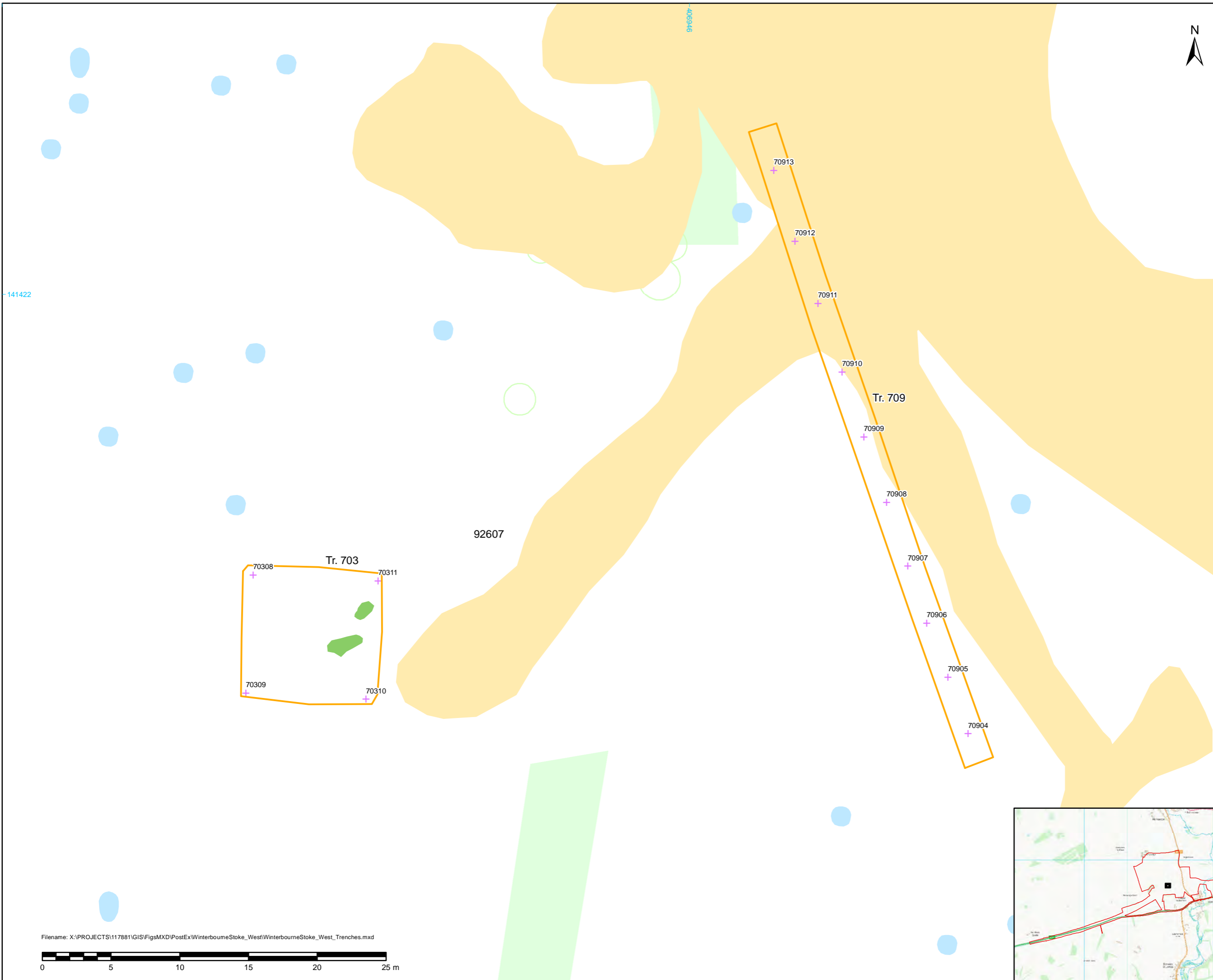
Highways England
Temple Quay House
2 Temple Quay
Bristol
BS1 6PN

AECOM + mace + WSP

| Drawing Number | Highways England PIN | Originator | Volume | Rev |
|----------------|----------------------|------------|--------|-----|
| | | | | |

Filename: X:\PROJECTS\117881\GIS\Figs\MXD\PostEx\WinterbourneStoke_West\WinterbourneStoke_West_Trenches.mxd





NOTES / LEGEND



Legend

- DCO boundary
- Trench outline
- + Ploughsoil sample point
- Survey data
- Tree throw
- Interpretation of geophysics
- Possible Archaeology
- Superficial Geology
- Lines
- Features shown on National Mapping Programme

OS Basemapping:
© Crown copyright and database rights 2017 Ordnance Survey 100030649.

| Revision Details | By | Date | Suffix |
|------------------|----|------|--------|
| | | | |

Purpose of issue
Archaeological mitigation

Client
Highways England

Working on behalf of

Project Title
A303 Western Portal project ref: 117881

Drawing Title
Figure 11.45: Trenches 703 and 709

| Designed RMRG | Drawn RMRG | Checked | Approved | Date |
|---------------|------------|---------|----------|------------|
| | | | | 12/03/2019 |

Internal Project No.
WA reference: 117881

Scale @ A3
1:250

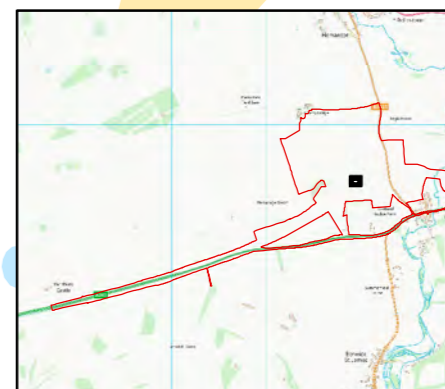
THIS DOCUMENT HAS BEEN PREPARED PURSUANT TO AND SUBJECT TO THE TERMS OF AECOM'S APPOINTMENT BY ITS CLIENT. AECOM ACCEPTS NO LIABILITY FOR ANY USE OF THIS DOCUMENT OTHER THAN BY ITS ORIGINAL CLIENT OR FOLLOWING AECOM'S EXPRESS AGREEMENT TO SUCH USE, AND ONLY FOR THE PURPOSES FOR WHICH IT WAS PREPARED AND PROVIDED.

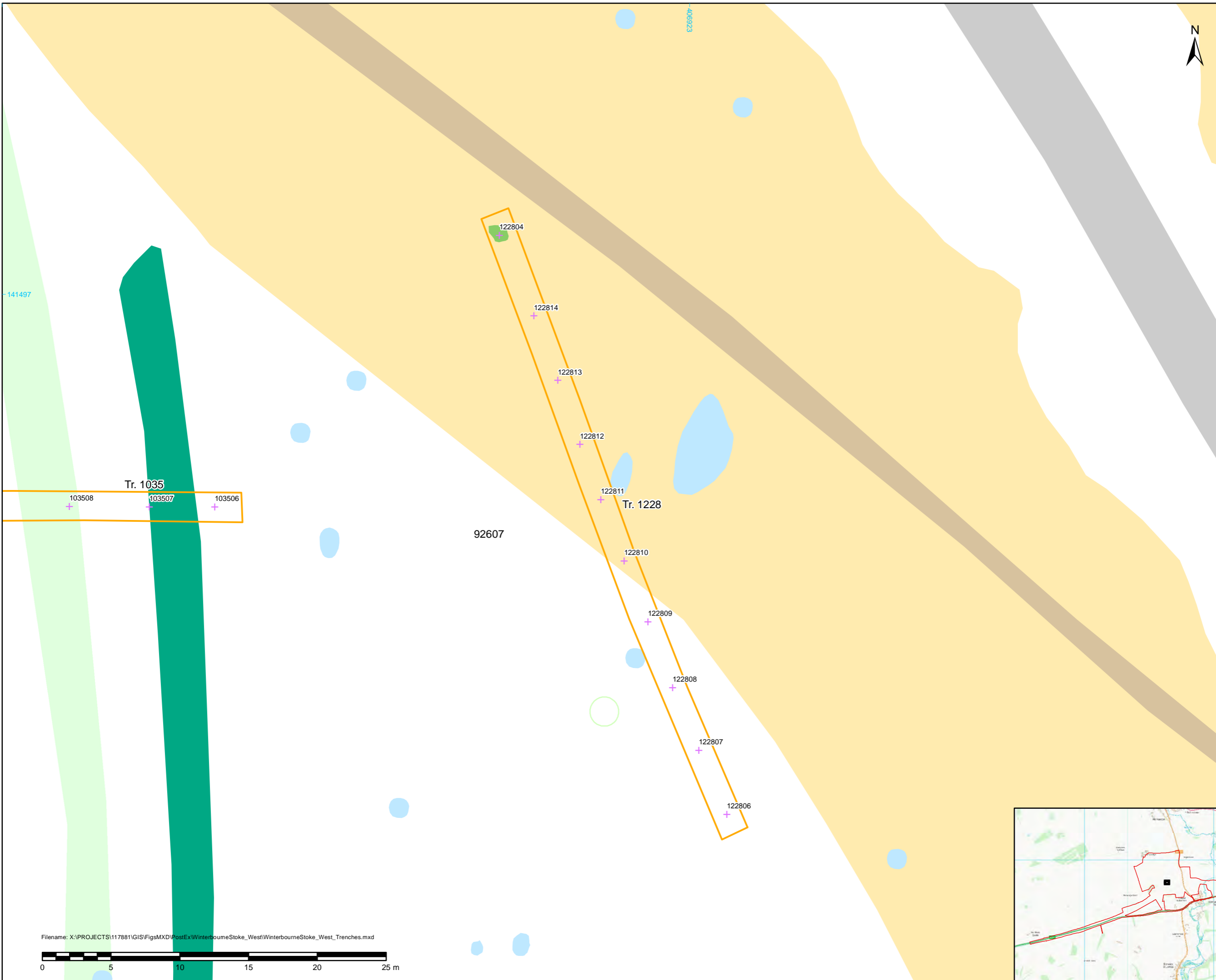
Highways England
Temple Quay House
2 Temple Quay
Bristol
BS1 6PN

AECOM + mace + WSP

| Drawing Number | Highways England PIN | Originator | Volume | Rev |
|----------------|----------------------|------------|--------|-----|
| | | | | |

Filename: X:\PROJECTS\117881\GIS\Figs\MXD\PostEx\WinterbourneStoke_West\WinterbourneStoke_West_Trenches.mxd





NOTES / LEGEND

Legend

- DCO boundary
- Trench outline
- + Ploughsoil sample point
- Survey data**
- Tree throw
- Interpretation of geophysics**
- Archaeology
- Former Field Boundary
- Modern Service
- Possible Archaeology
- Superficial Geology
- Lines
- Features shown on National Mapping Programme

OS Basemapping:
© Crown copyright and database rights 2017 Ordnance Survey 100030649.

| Revision Details | By | Date | Suffix |
|------------------|----|------|--------|
| | | | |

Purpose of issue
Archaeological mitigation

Client
Highways England

Working on behalf of

Project Title
A303 Western Portal project ref: 117881

Drawing Title
Figure 11.46: Trench 1228

| Designed RMRG | Drawn RMRG | Checked | Approved | Date |
|---------------|------------|---------|----------|------------|
| | | | | 12/03/2019 |

Internal Project No.
WA reference: 117881

Scale @ A3
1:250

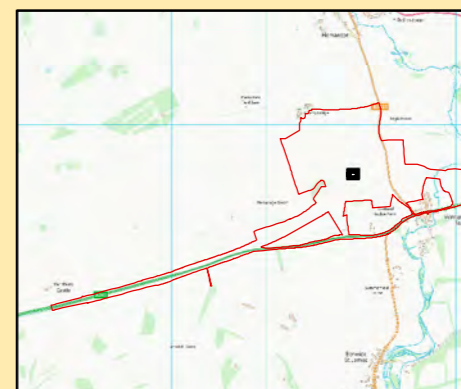
THIS DOCUMENT HAS BEEN PREPARED PURSUANT TO AND SUBJECT TO THE TERMS OF AECOM'S APPOINTMENT BY ITS CLIENT. AECOM ACCEPTS NO LIABILITY FOR ANY USE OF THIS DOCUMENT OTHER THAN BY ITS ORIGINAL CLIENT OR FOLLOWING AECOM'S EXPRESS AGREEMENT TO SUCH USE, AND ONLY FOR THE PURPOSES FOR WHICH IT WAS PREPARED AND PROVIDED.

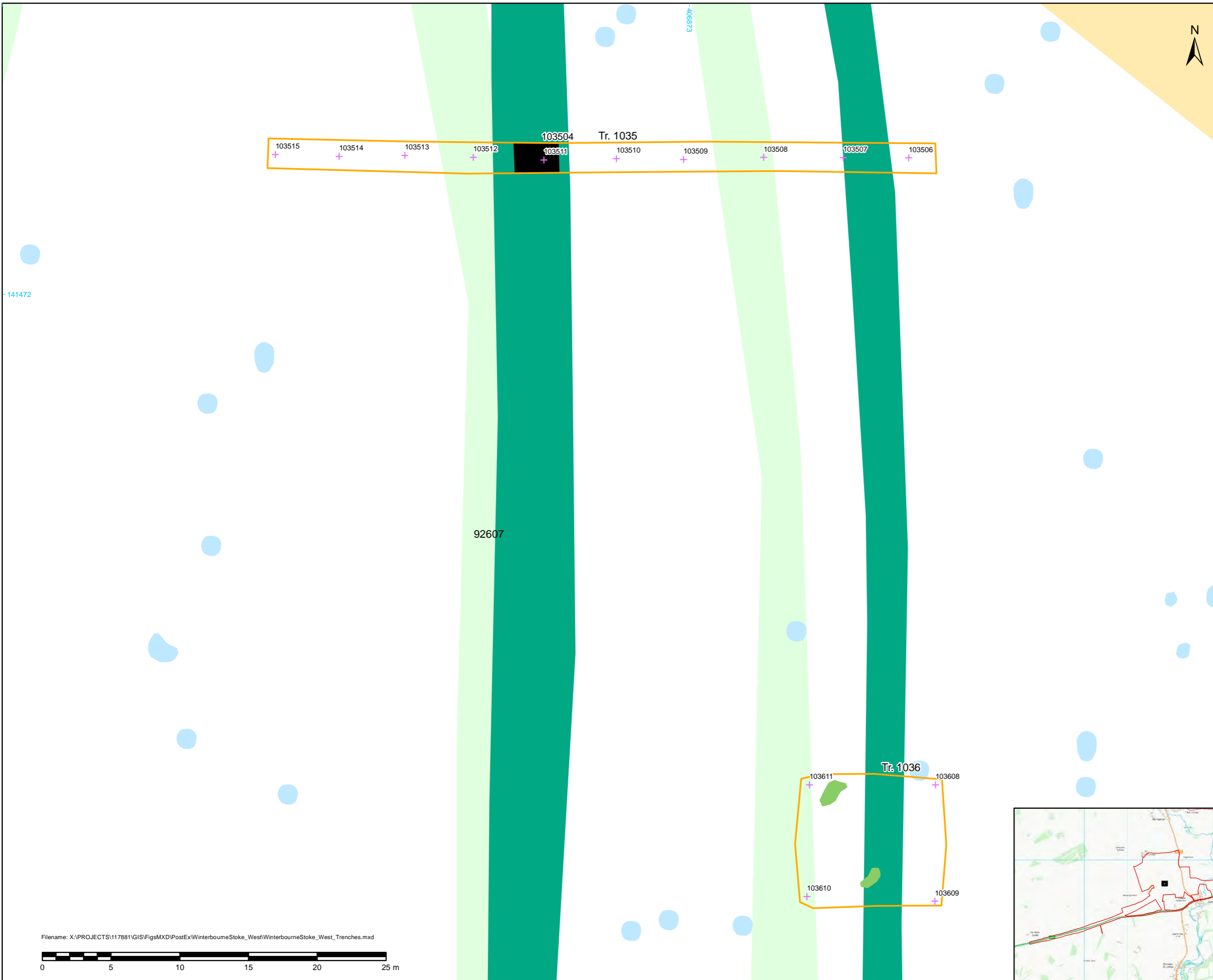
Highways England
Temple Quay House
2 Temple Quay
Bristol
BS1 6PN

AECOM + mace + WSP

| Drawing Number | Highways England PIN | Originator | Volume | Rev |
|----------------|----------------------|------------|--------|-----|
| | | | | |

Filename: X:\PROJECTS\117881\GIS\Figs\MXD\PostEx\WinterbourneStoke_West\WinterbourneStoke_West_Trenches.mxd





NOTES / LEGEND



Legend

- DCO boundary
- Trench outline
- + Ploughsoil sample point
- Survey data**
- Archaeology
- Tree throw
- Interpretation of geophysics**
- Archaeology
- Possible Archaeology
- Superficial Geology
- Features shown on National Mapping Programme

OS Basemapping:
© Crown copyright and database rights 2017 Ordnance Survey 100030649.

| Revision Details | By | Date | Suffix |
|------------------|-------|------|--------|
| | Check | | |

Purpose of issue
Archaeological mitigation

Client
Highways England

Working on behalf of

Project Title
A303 Western Portal project ref: 117881

Drawing Title
Figure 11.47: Trenches 1035 and 1036

| Designed | Drawn | Checked | Approved | Date |
|----------|-------|---------|----------|------------|
| RM/RG | RM/RG | | | 12/03/2019 |

Internal Project No.
WA reference: 117881

Scale @ A3
1:250

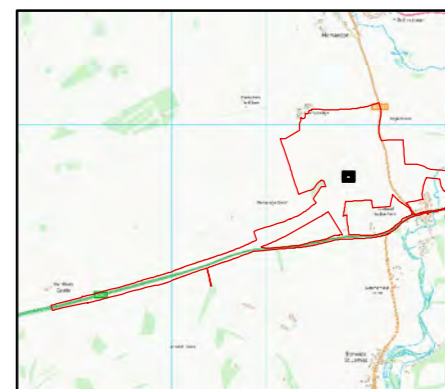
THIS DOCUMENT HAS BEEN PREPARED PURSUANT TO AND SUBJECT TO THE TERMS OF AECOM'S APPOINTMENT BY ITS CLIENT. AECOM ACCEPTS NO LIABILITY FOR ANY USE OF THIS DOCUMENT OTHER THAN BY ITS ORIGINAL CLIENT OR FOLLOWING AECOM'S EXPRESS AGREEMENT TO SUCH USE, AND ONLY FOR THE PURPOSES FOR WHICH IT WAS PREPARED AND PROVIDED.

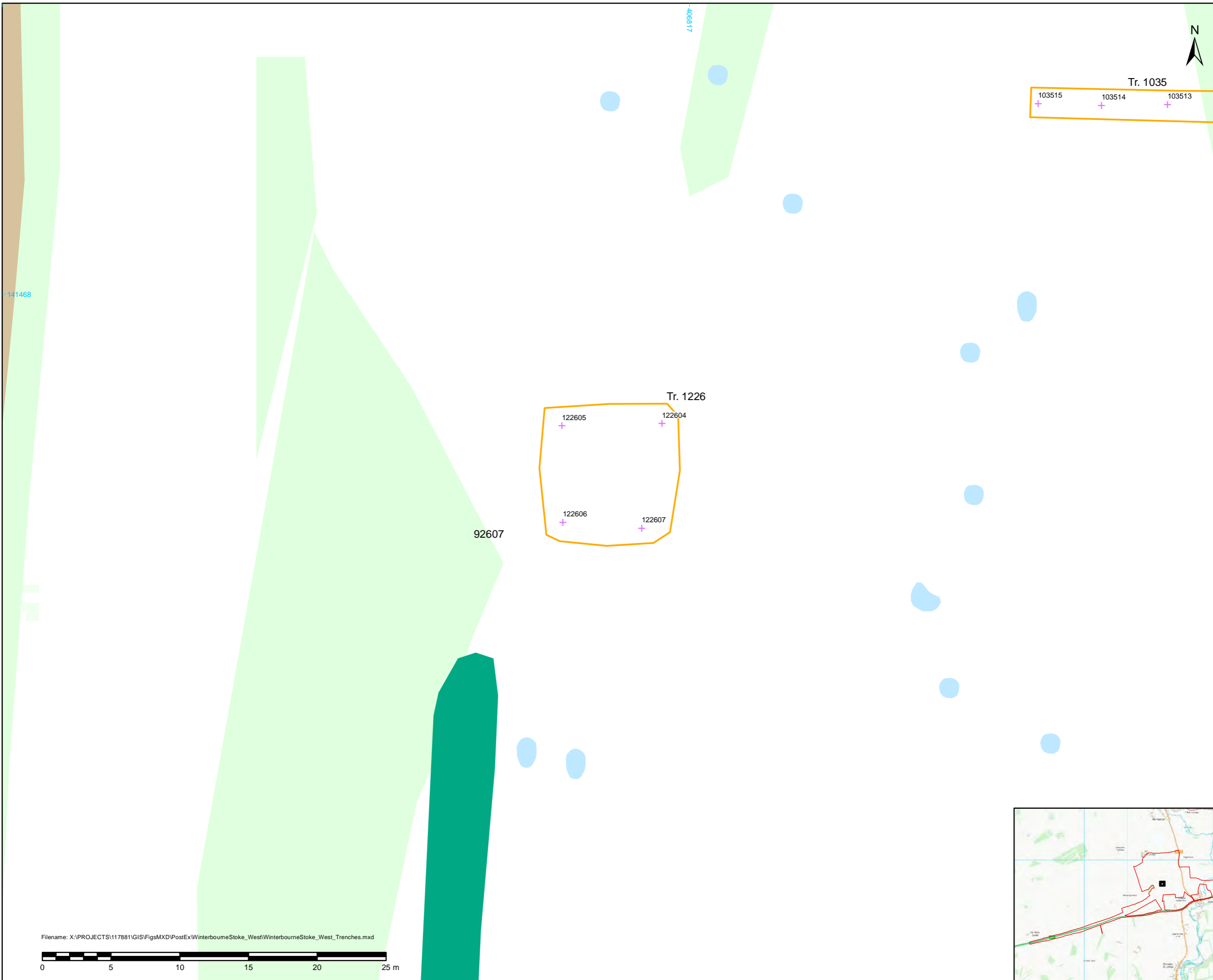
Highways England
Temple Quay House
2 Temple Quay
Bristol
BS1 6PN

AECOM + mace + WSP

| Drawing Number | Originator | Volume | Rev |
|----------------------|------------|--------|-----|
| Highways England PIN | | | |

Filename: X:\PROJECTS\117881\GIS\Figs\MXD\PostExWinterbourneStoke_West\WinterbourneStoke_West_Trenches.mxd

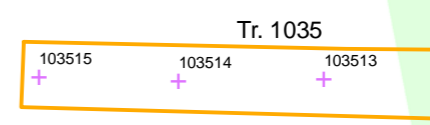




Filename: X:\PROJECTS\117881\GIS\Figs\MXD\PostExWinterbourneStoke_West\WinterbourneStoke_West_Trenches.mxd



NOTES / LEGEND



Legend

- DCO boundary
- Trench outline
- + Ploughsoil sample point
- Interpretation of geophysics
- Archaeology
- Former Field Boundary
- Possible Archaeology
- Features shown on National Mapping Programme

OS Basemapimging:
© Crown copyright and database rights 2017 Ordnance Survey 100030649.

| Revision Details | By | Date | Suffix |
|------------------|-------|------|--------|
| | Check | | |
| | | | |

Purpose of issue
Archaeological mitigation

Client
Highways England Working on behalf of

Project Title
A303 Western Portal project ref: 117881

Drawing Title
Figure 11.48: Trench 1226

| Designed | Drawn | Checked | Approved | Date |
|----------|-------|---------|----------|------------|
| RM/RG | RM/RG | | | |
| | | | | 12/03/2019 |

Internal Project No.
WA reference: 117881

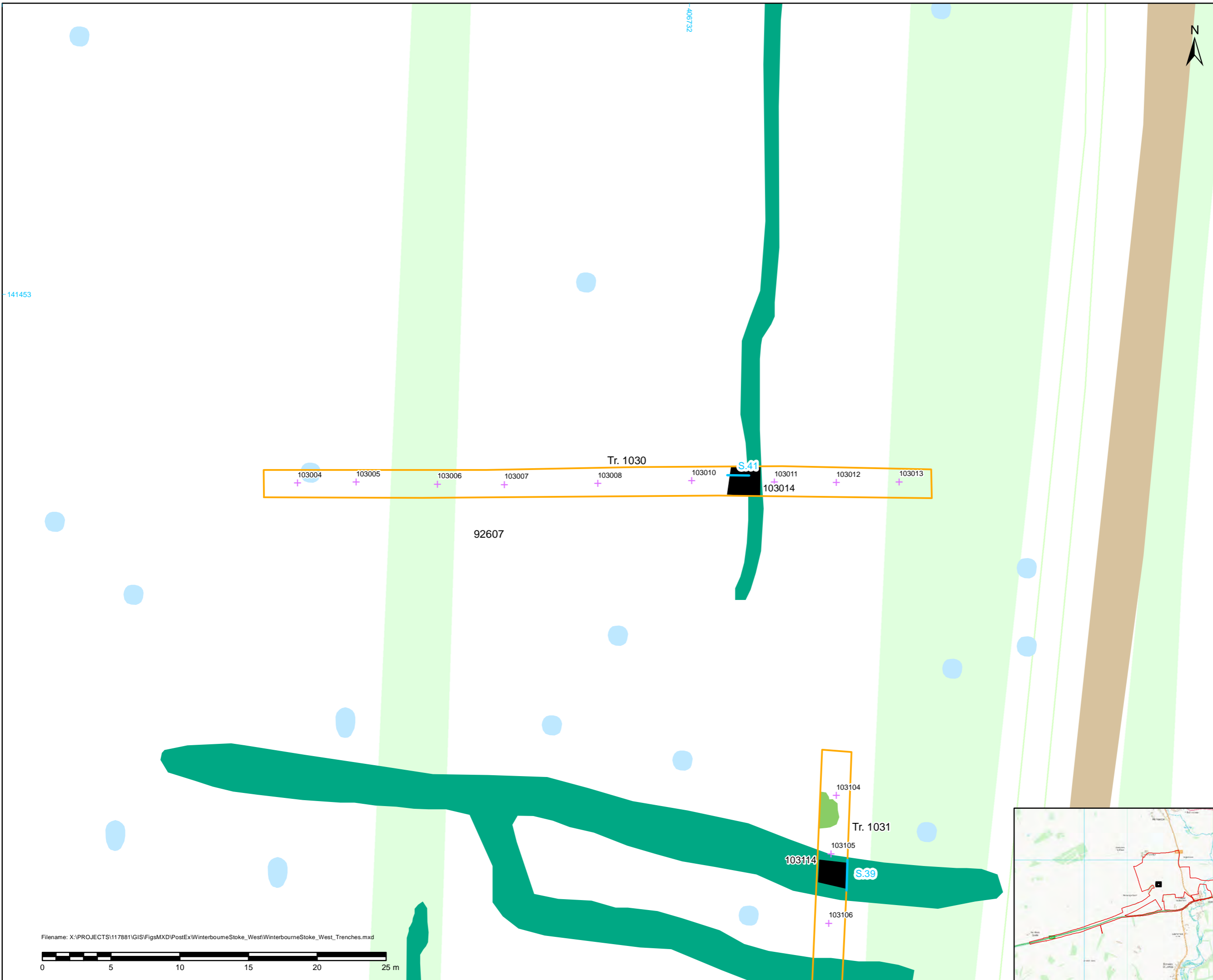
Scale @ A3
1:250

THIS DOCUMENT HAS BEEN PREPARED PURSUANT TO AND SUBJECT TO THE TERMS OF AECOM'S APPOINTMENT BY ITS CLIENT. AECOM ACCEPTS NO LIABILITY FOR ANY USE OF THIS DOCUMENT OTHER THAN BY ITS ORIGINAL CLIENT OR FOLLOWING AECOM'S EXPRESS AGREEMENT TO SUCH USE, AND ONLY FOR THE PURPOSES FOR WHICH IT WAS PREPARED AND PROVIDED.

Highways England
Temple Quay House
2 Temple Quay
Bristol
BS1 6PN
 AECOM + mace + WSP

| Drawing Number | Highways England PIN | Originator | Volume | Rev |
|----------------|----------------------|------------|--------|-----|
| | | | | |





NOTES / LEGEND

Legend

- DCO boundary
- Illustrated sections
- Trench outline
- + Ploughsoil sample point
- Survey data
- Archaeology
- Tree throw
- Interpretation of geophysics
- Archaeology
- Former Field Boundary
- Possible Archaeology
- Lines
- Features shown on National Mapping Programme

OS Basemapping:
© Crown copyright and database rights 2017 Ordnance Survey 100030649.

| Revision Details | | By | Date | Suffix |
|------------------|--|----|------|--------|
| | | | | |

Purpose of issue
Archaeological mitigation

Client
Highways England

Working on behalf of

Project Title
A303 Western Portal project ref: 117881

Drawing Title
Figure 11.49: Trench 1030

| Designed | Drawn | Checked | Approved | Date |
|----------|-------|---------|----------|------------|
| RM/RG | RM/RG | | | 12/03/2019 |

Internal Project No.
WA reference: 117881

Scale @ A3
1:250

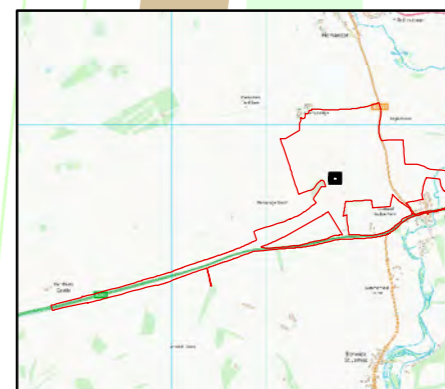
THIS DOCUMENT HAS BEEN PREPARED PURSUANT TO AND SUBJECT TO THE TERMS OF AECOM'S APPOINTMENT BY ITS CLIENT. AECOM ACCEPTS NO LIABILITY FOR ANY USE OF THIS DOCUMENT OTHER THAN BY ITS ORIGINAL CLIENT OR FOLLOWING AECOM'S EXPRESS AGREEMENT TO SUCH USE, AND ONLY FOR THE PURPOSES FOR WHICH IT WAS PREPARED AND PROVIDED.

Highways England
Temple Quay House
2 Temple Quay
Bristol
BS1 6PN

AECOM + mace + WSP

| Drawing Number | Originator | Volume | Rev |
|----------------------|------------|--------|-----|
| Highways England PIN | | | |

Filename: X:\PROJECTS\117881\GIS\Figs\MXD\PostExWinterbourneStoke_West\WinterbourneStoke_West_Trenches.mxd





NOTES / LEGEND

Legend

- DCO boundary
- Trench outline
- Ploughsoil sample point

Survey data

- Archaeology
- Tree throw

Interpretation of geophysics

- Archaeology
- Former Field Boundary
- Possible Archaeology
- Lines
- Features shown on National Mapping Programme

OS Basemapping: © Crown copyright and database rights 2017 Ordnance Survey 100030649.

| Revision Details | By | Date | Suffix |
|------------------|-------|------|--------|
| | Check | | |

Purpose of issue
Archaeological mitigation

Client
Highways England

Working on behalf of

Project Title
A303 Western Portal project ref: 117881

Drawing Title
Figure 11.50: Trench 1031

| Designed | Drawn | Checked | Approved | Date |
|----------|-------|---------|----------|------------|
| RM/RG | RM/RG | | | 12/03/2019 |

Internal Project No.
WA reference: 117881

Scale @ A3
1:250

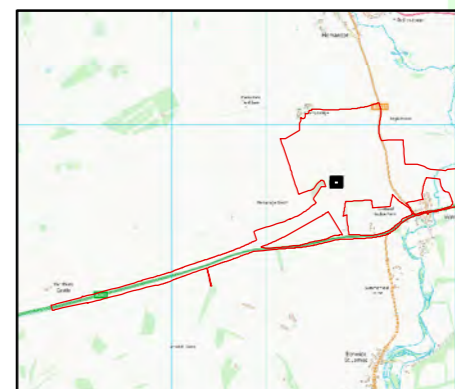
THIS DOCUMENT HAS BEEN PREPARED PURSUANT TO AND SUBJECT TO THE TERMS OF AECOM'S APPOINTMENT BY ITS CLIENT. AECOM ACCEPTS NO LIABILITY FOR ANY USE OF THIS DOCUMENT OTHER THAN BY ITS ORIGINAL CLIENT OR FOLLOWING AECOM'S EXPRESS AGREEMENT TO SUCH USE, AND ONLY FOR THE PURPOSES FOR WHICH IT WAS PREPARED AND PROVIDED.

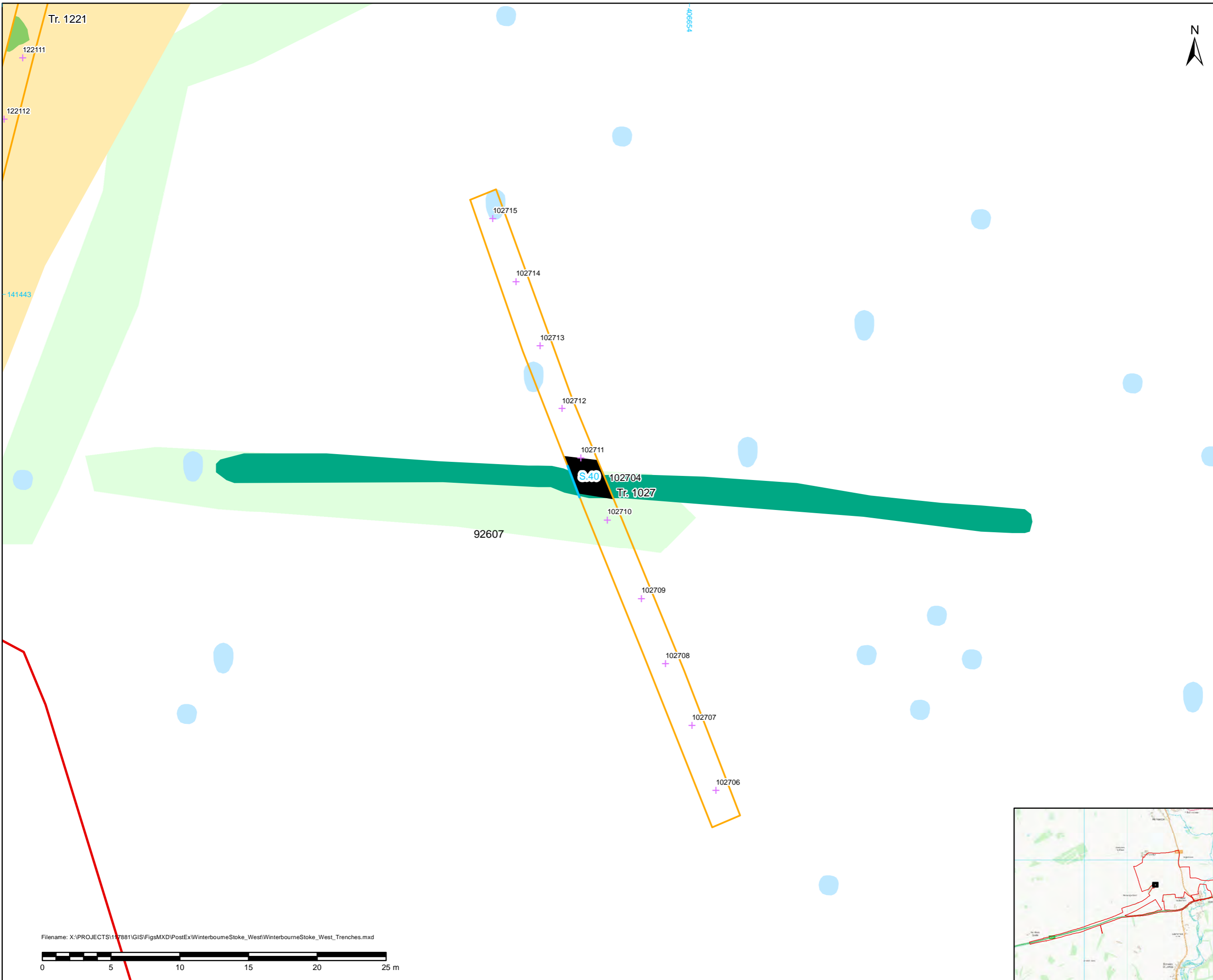
Highways England
Temple Quay House
2 Temple Quay
Bristol
BS1 6PN

AECOM + mace + WSP

| Drawing Number | Originator | Volume | Rev |
|----------------------|------------|--------|-----|
| Highways England PIN | | | |

Filename: X:\PROJECTS\117881\GIS\Figs\MXD\PostExWinterbourneStoke_West\WinterbourneStoke_West_Trenches.mxd





Filename: X:\PROJECTS\117881\GIS\Figs\MXD\PostEx\WinterbourneStoke_West\WinterbourneStoke_West_Trenches.mxd



NOTES / LEGEND



Legend

- DCO boundary
- Illustrated sections
- Trench outline
- + Ploughsoil sample point
- Survey data**
- Archaeology
- Tree throw
- Interpretation of geophysics**
- Archaeology
- Possible Archaeology
- Superficial Geology
- Features shown on National Mapping Programme

OS Basemapping:
© Crown copyright and database rights 2017 Ordnance Survey 100030649.

| Revision Details | By | Date | Suffix |
|------------------|-------|------|--------|
| | Check | | |
| | | | |

Purpose of issue
Archaeological mitigation

Client
Highways England

Working on behalf of

Project Title
A303 Western Portal project ref: 117881

Drawing Title
Figure 11.51: Trench 1027

| Designed | Drawn | Checked | Approved | Date |
|----------|-------|---------|----------|------------|
| RM/RG | RM/RG | | | 12/03/2019 |

Internal Project No.
WA reference: 117881

Scale @ A3
1:250

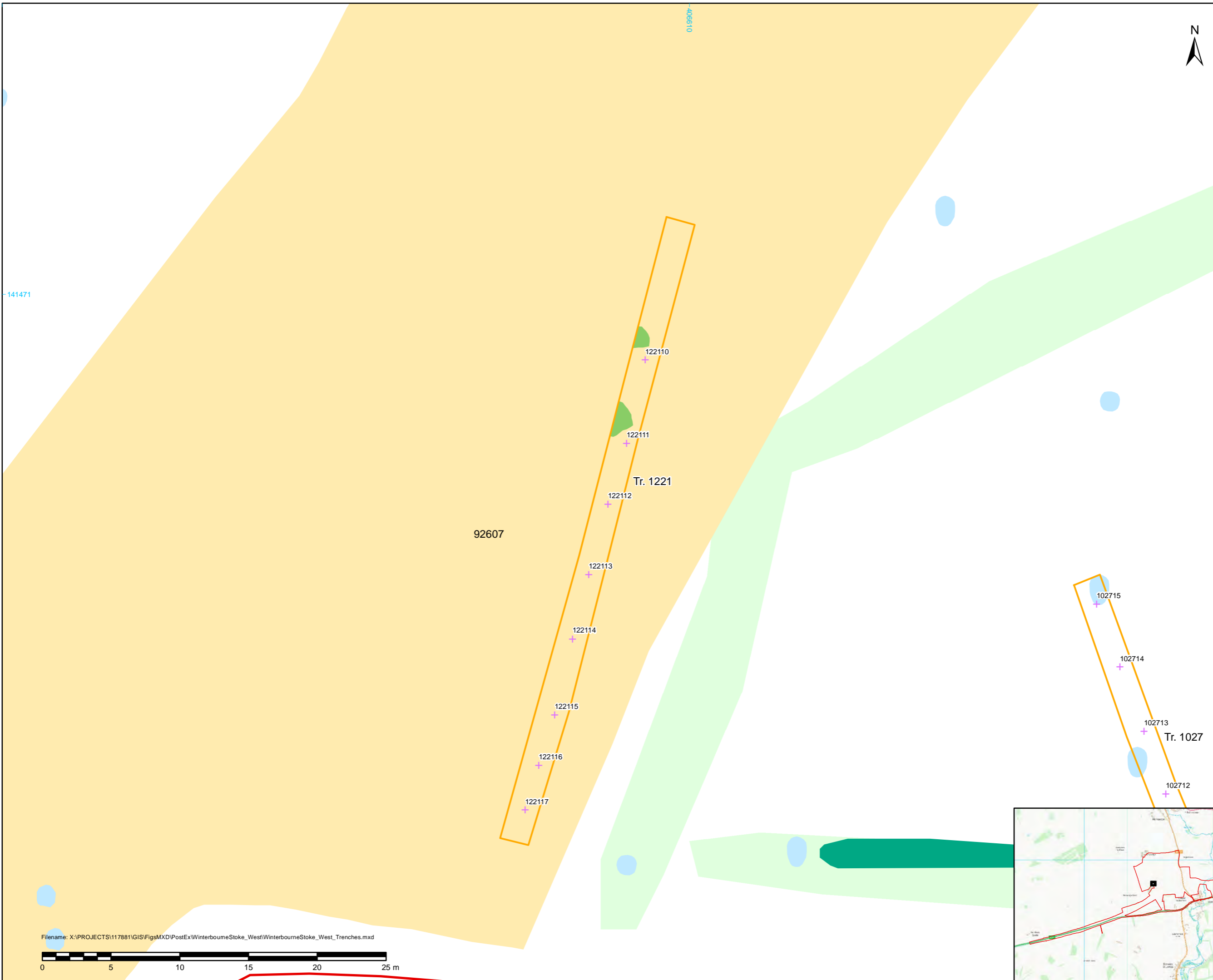
THIS DOCUMENT HAS BEEN PREPARED PURSUANT TO AND SUBJECT TO THE TERMS OF AECOM'S APPOINTMENT BY ITS CLIENT. AECOM ACCEPTS NO LIABILITY FOR ANY USE OF THIS DOCUMENT OTHER THAN BY ITS ORIGINAL CLIENT OR FOLLOWING AECOM'S EXPRESS AGREEMENT TO SUCH USE, AND ONLY FOR THE PURPOSES FOR WHICH IT WAS PREPARED AND PROVIDED.

Highways England
Temple Quay House
2 Temple Quay
Bristol
BS1 6PN

AECOM + mace + WSP

| Drawing Number | Highways England PIN | Originator | Volume | Rev |
|----------------|----------------------|------------|--------|-----|
| | | | | |





NOTES / LEGEND

Legend

- DCO boundary
- Illustrated sections
- Trench outline
- Ploughsoil sample point

Survey data

- Archaeology
- Tree throw

Interpretation of geophysics

- Archaeology
- Possible Archaeology
- Superficial Geology
- Features shown on National Mapping Programme

OS Basemapping:
© Crown copyright and database rights 2017 Ordnance Survey 100030649.

| Revision Details | | By | Date | Suffix |
|------------------|--|----|------|--------|
| | | + | | |

Purpose of issue
Archaeological mitigation

Client
Highways England

Working on behalf of

Project Title
A303 Western Portal project ref: 117881

Drawing Title
Figure 11.52: Trench 1221

| Designed | Drawn | Checked | Approved | Date |
|----------|-------|---------|----------|------------|
| RM/RG | RM/RG | | | 12/03/2019 |

Internal Project No.
WA reference: 117881

Scale @ A3
1:250

THIS DOCUMENT HAS BEEN PREPARED PURSUANT TO AND SUBJECT TO THE TERMS OF AECOM'S APPOINTMENT BY ITS CLIENT. AECOM ACCEPTS NO LIABILITY FOR ANY USE OF THIS DOCUMENT OTHER THAN BY ITS ORIGINAL CLIENT OR FOLLOWING AECOM'S EXPRESS AGREEMENT TO SUCH USE, AND ONLY FOR THE PURPOSES FOR WHICH IT WAS PREPARED AND PROVIDED.

Highways England
Temple Quay House
2 Temple Quay
Bristol
BS1 6PN

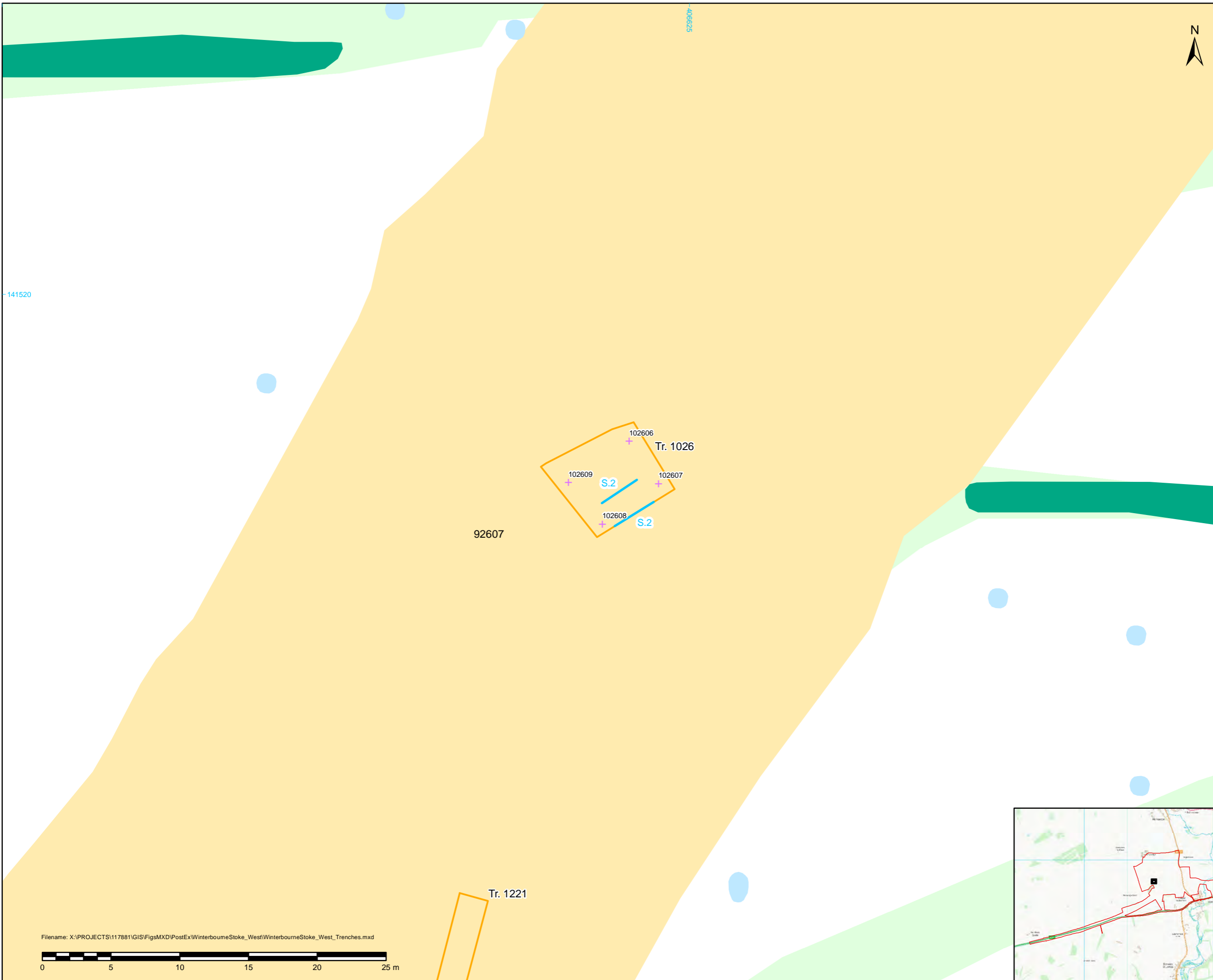
AECOM + mace + WSP

| Drawing Number | Highways England PIN | Originator | Volume | Rev |
|----------------|----------------------|------------|--------|-----|
| | | | | |

| Location | Type | Role | Number |
|----------|------|------|--------|
| | | | |

Filename: X:\PROJECTS\117881\GIS\Figs\MXD\PostExWinterbourneStoke_West\WinterbourneStoke_West_Trenches.mxd





NOTES / LEGEND



Legend

- DCO boundary
- Illustrated sections
- Trench outline
- + Ploughsoil sample point
- Interpretation of geophysics
- Archaeology
- Possible Archaeology
- Superficial Geology
- Features shown on National Mapping Programme

OS Basemapping:
© Crown copyright and database rights 2017 Ordnance Survey 100030649.

| Revision Details | By | Date | Suffix |
|------------------|----|------|--------|
| | | | |

Purpose of issue
Archaeological mitigation

Client
Highways England Working on behalf of

Project Title
A303 Western Portal project ref: 117881

Drawing Title
Figure 11.53: Trench 1026

| | | | | |
|-------------------|----------------|---------|----------|--------------------|
| Designed RM/RG | Drawn RM/RG | Checked | Approved | Date 12/03/2019 |
|-------------------|----------------|---------|----------|--------------------|

Internal Project No.
WA reference: 117881

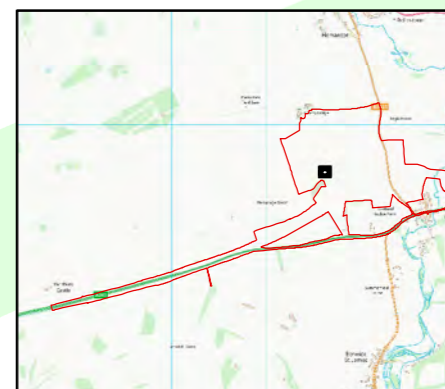

Scale @ A3
1:250

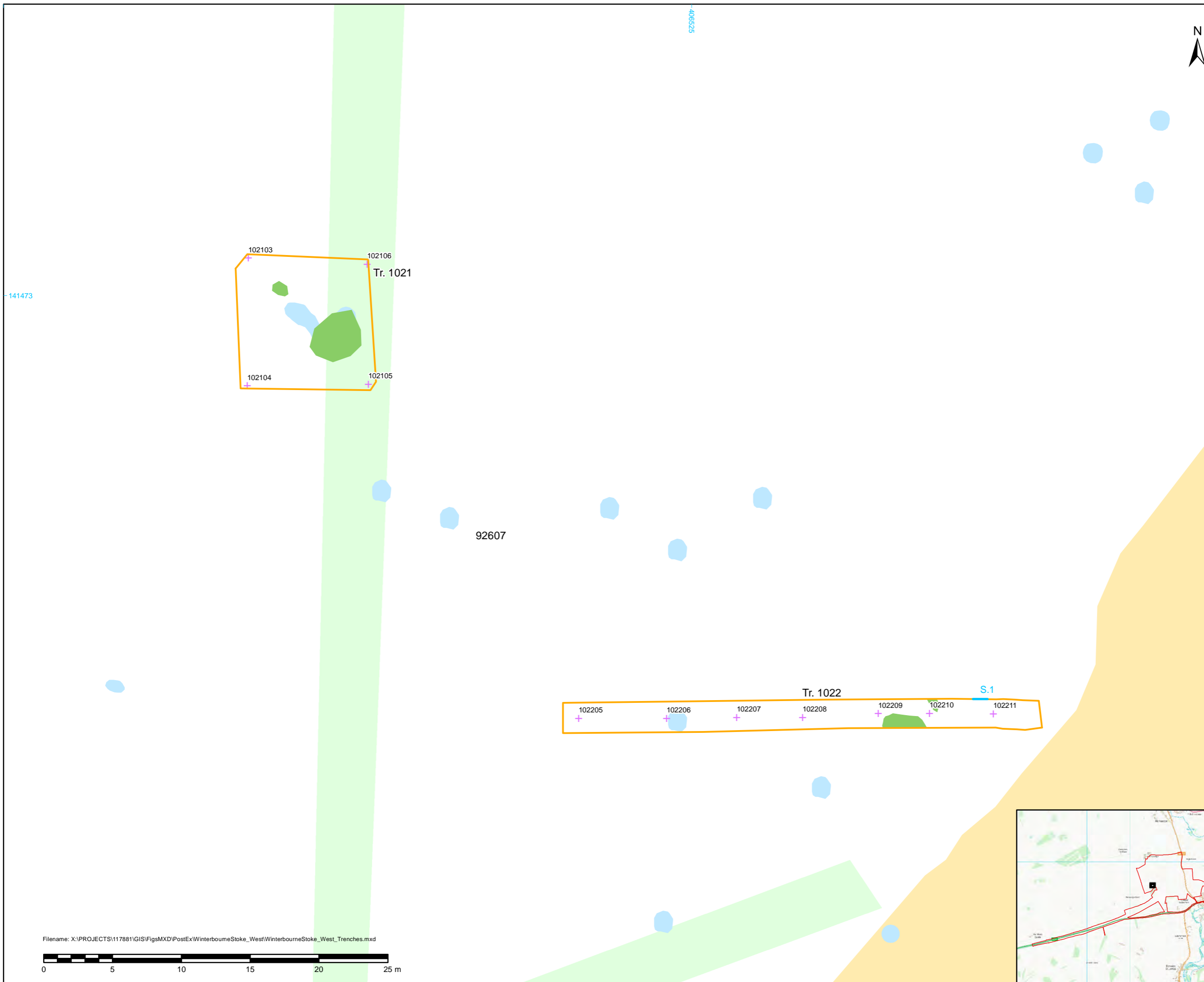
THIS DOCUMENT HAS BEEN PREPARED PURSUANT TO AND SUBJECT TO THE TERMS OF AECOM'S APPOINTMENT BY ITS CLIENT. AECOM ACCEPTS NO LIABILITY FOR ANY USE OF THIS DOCUMENT OTHER THAN BY ITS ORIGINAL CLIENT OR FOLLOWING AECOM'S EXPRESS AGREEMENT TO SUCH USE, AND ONLY FOR THE PURPOSES FOR WHICH IT WAS PREPARED AND PROVIDED.

Highways England
Temple Quay House
2 Temple Quay
Bristol
BS1 6PN
AECOM + mace + WSP

| | | | |
|--|------------|--------|--------|
| Drawing Number Highways England PIN | Originator | Volume | Rev |
| Location | Type | Role | Number |

Filename: X:\PROJECTS\117881\GIS\Figs\MXD\PostExWinterbourneStoke_West\WinterbourneStoke_West_Trenches.mxd





NOTES / LEGEND



Legend

- DCO boundary
- Illustrated sections
- Trench outline
- + Ploughsoil sample point
- Survey data
- Tree throw
- Interpretation of geophysics
- Possible Archaeology
- Superficial Geology
- Features shown on National Mapping Programme

OS Basemapping:
© Crown copyright and database rights 2017 Ordnance Survey 100030649.

| Revision Details | By | Date | Suffix |
|------------------|----|------|--------|
| | | | |

Purpose of issue
Archaeological mitigation

Client
Highways England

Working on behalf of

Project Title
A303 Western Portal project ref: 117881

Drawing Title
Figure 11.54: Trenches 1021 and 1022

| Designed RMRG | Drawn RMRG | Checked | Approved | Date |
|---------------|------------|---------|----------|------------|
| | | | | 12/03/2019 |

Internal Project No.
WA reference: 117881

Scale @ A3
1:250

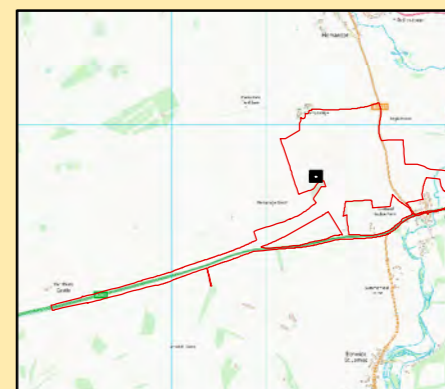
THIS DOCUMENT HAS BEEN PREPARED PURSUANT TO AND SUBJECT TO THE TERMS OF AECOM'S APPOINTMENT BY ITS CLIENT. AECOM ACCEPTS NO LIABILITY FOR ANY USE OF THIS DOCUMENT OTHER THAN BY ITS ORIGINAL CLIENT OR FOLLOWING AECOM'S EXPRESS AGREEMENT TO SUCH USE, AND ONLY FOR THE PURPOSES FOR WHICH IT WAS PREPARED AND PROVIDED.

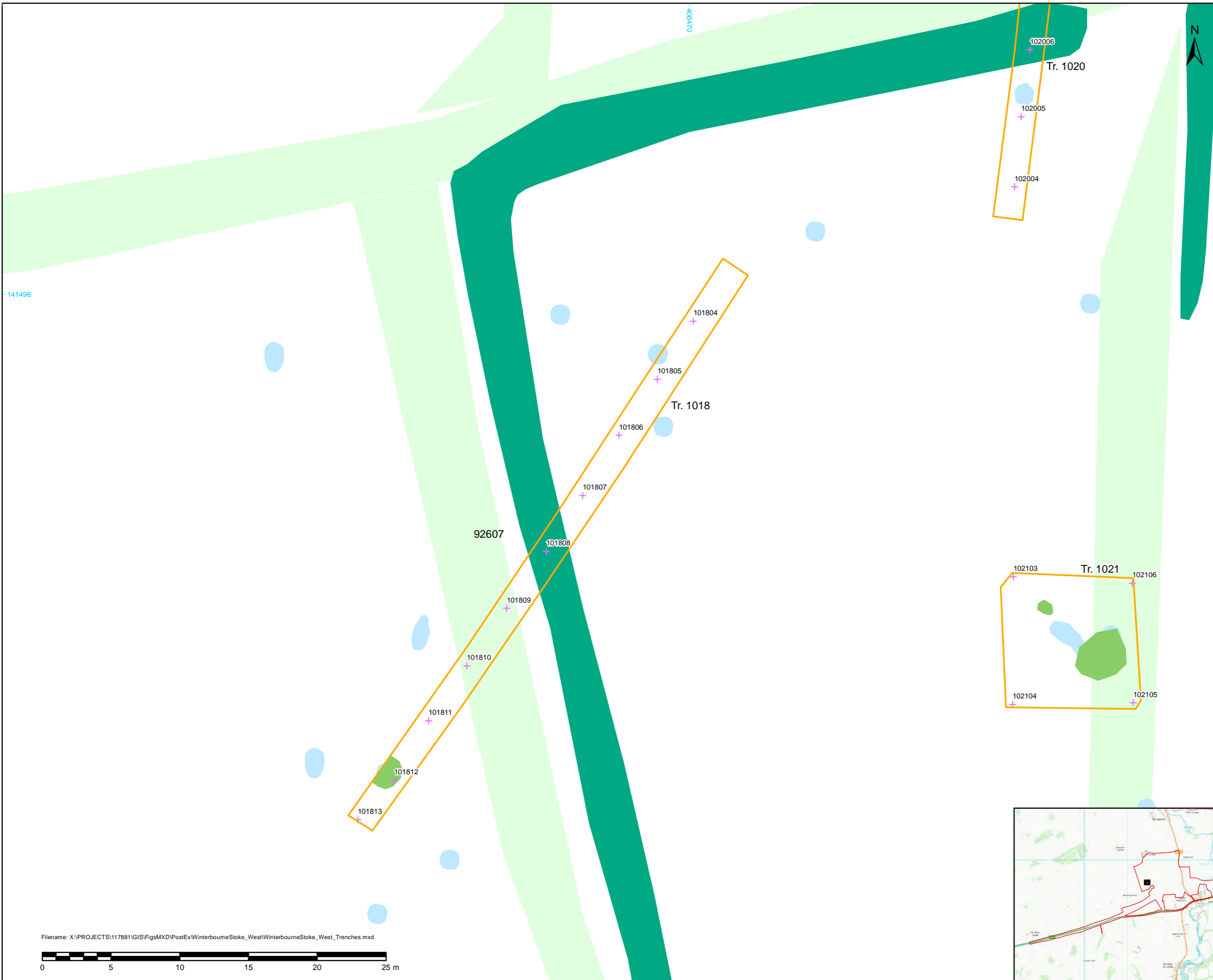
Highways England
Temple Quay House
2 Temple Quay
Bristol
BS1 6PN

AECOM + mace + WSP

| Drawing Number | Highways England PIN | Originator | Volume | Rev |
|----------------|----------------------|------------|--------|-----|
| | | | | |

Filename: X:\PROJECTS\117881\GIS\Figs\MXD\PostExWinterbourneStoke_West\WinterbourneStoke_West_Trenches.mxd





NOTES / LEGEND

Legend

- DCO boundary
- Trench outline
- + Ploughsoil sample point
- Survey data
- Tree throw
- Interpretation of geophysics
- Archaeology
- Possible Archaeology
- Features shown on National Mapping Programme

OS Basemapping:
© Crown copyright and database rights 2017 Ordnance Survey 100030649.

| Revision Details | By | Date | Suffix |
|------------------|----|------|--------|
| | | | |

Purpose of issue
Archaeological mitigation

Client
Highways England

Working on behalf of

Project Title
A303 Western Portal project ref: 117881

Drawing Title
Figure 11.55: Trenches 1018 and 1021

| Designed RMRG | Drawn RMRG | Checked | Approved | Date |
|---------------|------------|---------|----------|------------|
| | | | | 12/03/2019 |

Internal Project No.
WA reference: 117881

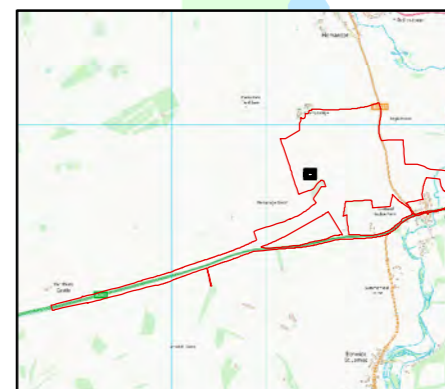
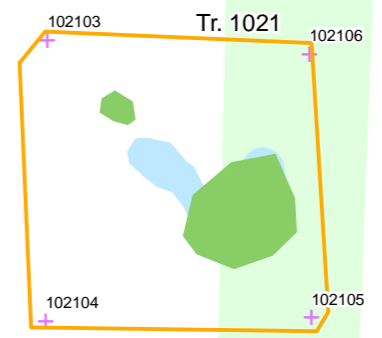
Scale @ A3
1:250

THIS DOCUMENT HAS BEEN PREPARED PURSUANT TO AND SUBJECT TO THE TERMS OF AECOM'S APPOINTMENT BY ITS CLIENT. AECOM ACCEPTS NO LIABILITY FOR ANY USE OF THIS DOCUMENT OTHER THAN BY ITS ORIGINAL CLIENT OR FOLLOWING AECOM'S EXPRESS AGREEMENT TO SUCH USE, AND ONLY FOR THE PURPOSES FOR WHICH IT WAS PREPARED AND PROVIDED.

Highways England
Temple Quay House
2 Temple Quay
Bristol
BS1 6PN

AECOM + mace + WSP

| Drawing Number | Highways England PIN | Originator | Volume | Rev |
|----------------|----------------------|------------|--------|-----|
| | | | | |



Filename: X:\PROJECTS\117881\GIS\Figs\MXD\PostEx\WinterbourneStoke_West\WinterbourneStoke_West_Trenches.mxd





NOTES / LEGEND



Legend

- DCO boundary
- Trench outline
- + Ploughsoil sample point
- Survey data
- Archaeology
- Tree throw
- Interpretation of geophysics
- Archaeology
- Possible Archaeology
- Features shown on National Mapping Programme

OS Basemapping:
© Crown copyright and database rights 2017 Ordnance Survey 100030649.

| Revision Details | By | Date | Suffix |
|------------------|----|------|--------|
| | | | |

Purpose of issue
Archaeological mitigation

Client
Highways England

Working on behalf of

Project Title
A303 Western Portal project ref: 117881

Drawing Title
Figure 11.56: Trenches 1020 and 1023

| Designed | Drawn | Checked | Approved | Date |
|----------|-------|---------|----------|------------|
| RMRG | RMRG | | | 12/03/2019 |

Internal Project No.
WA reference: 117881

Scale @ A3
1:250

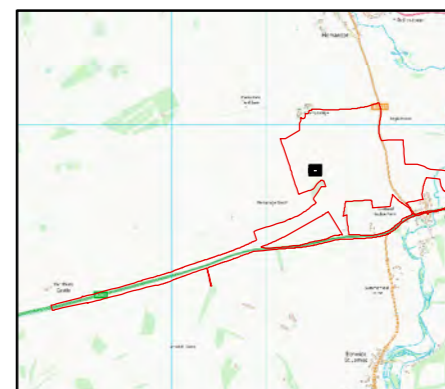
THIS DOCUMENT HAS BEEN PREPARED PURSUANT TO AND SUBJECT TO THE TERMS OF AECOM'S APPOINTMENT BY ITS CLIENT. AECOM ACCEPTS NO LIABILITY FOR ANY USE OF THIS DOCUMENT OTHER THAN BY ITS ORIGINAL CLIENT OR FOLLOWING AECOM'S EXPRESS AGREEMENT TO SUCH USE, AND ONLY FOR THE PURPOSES FOR WHICH IT WAS PREPARED AND PROVIDED.

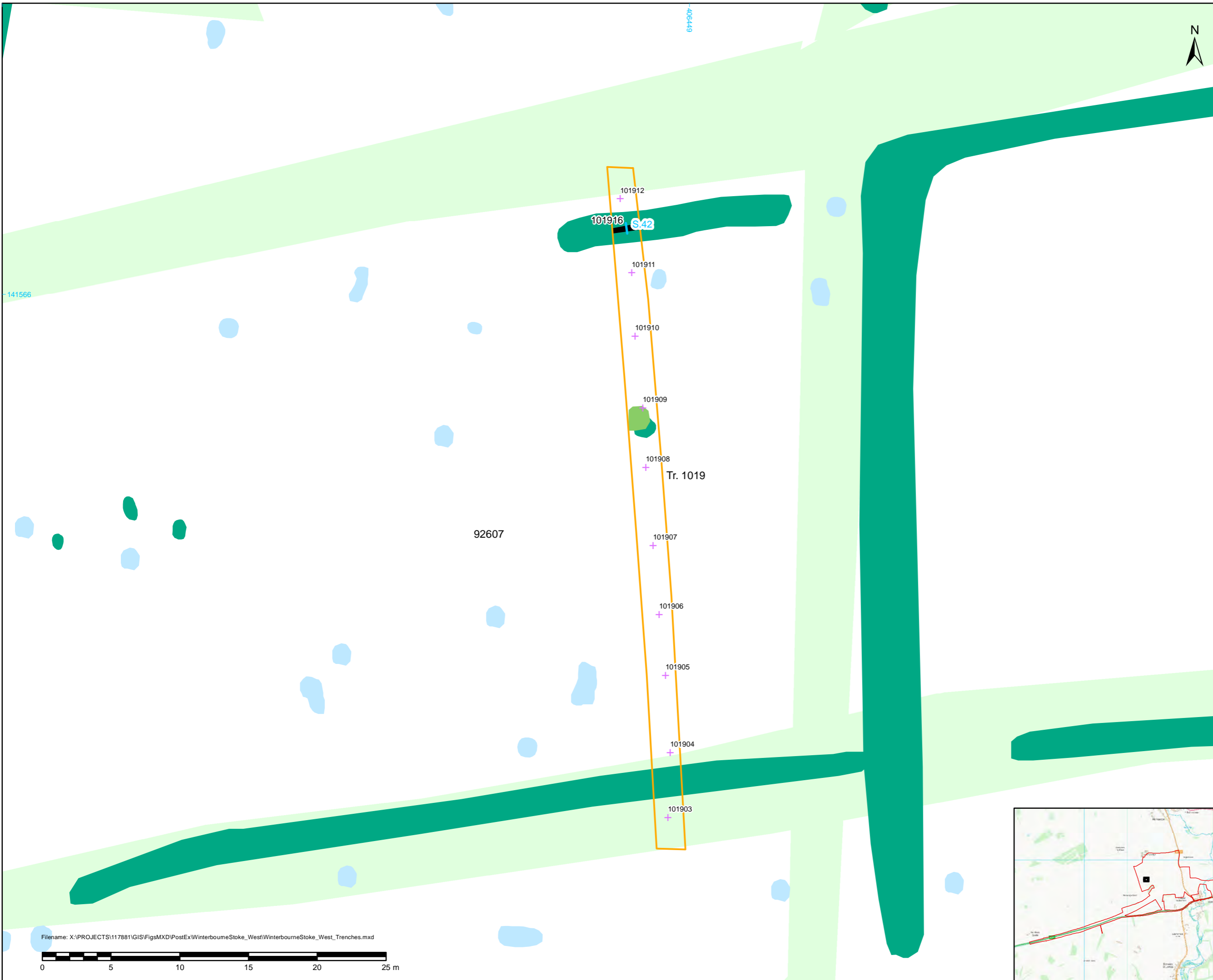
Highways England
Temple Quay House
2 Temple Quay
Bristol
BS1 6PN

AECOM + mace + WSP

| Drawing Number | Originator | Volume | Rev |
|----------------------|------------|--------|-----|
| Highways England PIN | | | |

Filename: X:\PROJECTS\117881\GIS\Figs\MXD\PostEx\WinterbourneStoke_West\WinterbourneStoke_West_Trenches.mxd





NOTES / LEGEND

- Legend**
- DCO boundary
 - Illustrated sections
 - Trench outline
 - + Ploughsoil sample point
- Survey data
- Archaeology
 - Tree throw
- Interpretation of geophysics
- Archaeology
 - Possible Archaeology
 - Features shown on National Mapping Programme

OS Basemapping:
© Crown copyright and database rights 2017 Ordnance Survey 100030649.

| Revision Details | By | Date | Suffix |
|------------------|----|------|--------|
| | | | |

Purpose of issue
Archaeological mitigation

Client
Highways England

Working on behalf of

Project Title
A303 Western Portal project ref: 117881

Drawing Title
Figure 11.57: Trench 1019

| Designed | Drawn | Checked | Approved | Date |
|----------|-------|---------|----------|------------|
| RM/RG | RM/RG | | | 12/03/2019 |

Internal Project No.
WA reference: 117881

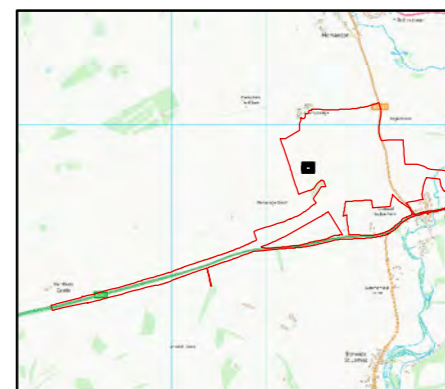
Scale @ A3
1:250

THIS DOCUMENT HAS BEEN PREPARED PURSUANT TO AND SUBJECT TO THE TERMS OF AECOM'S APPOINTMENT BY ITS CLIENT. AECOM ACCEPTS NO LIABILITY FOR ANY USE OF THIS DOCUMENT OTHER THAN BY ITS ORIGINAL CLIENT OR FOLLOWING AECOM'S EXPRESS AGREEMENT TO SUCH USE, AND ONLY FOR THE PURPOSES FOR WHICH IT WAS PREPARED AND PROVIDED.

Highways England
Temple Quay House
2 Temple Quay
Bristol
BS1 6PN

AECOM + mace + WSP

| Drawing Number | Originator | Volume | Rev |
|----------------------|------------|--------|-----|
| Highways England PIN | | | |



Filename: X:\PROJECTS\117881\GIS\Figs\MXD\PostExWinterbourneStoke_West\WinterbourneStoke_West_Trenches.mxd





Legend

- DCO boundary
- Illustrated sections
- Trench outline
- + Ploughsoil sample point
- Survey data
- Archaeology
- Tree throw
- Interpretation of geophysics
- Archaeology
- Possible Archaeology
- Features shown on National Mapping Programme

OS Basemapping:
© Crown copyright and database rights 2017 Ordnance Survey 100030649.

| Revision Details | By | Date | Suffix |
|------------------|----|------|--------|
| | | | |

Purpose of issue
Archaeological mitigation

Client
Highways England Working on behalf of

Project Title
A303 Western Portal project ref: 117881

Drawing Title
Figure 11.58: Trenches 997 and 1213

| Designed RMRG | Drawn RMRG | Checked | Approved | Date |
|---------------|------------|---------|----------|------------|
| | | | | 12/03/2019 |

Internal Project No.
WA reference:117881

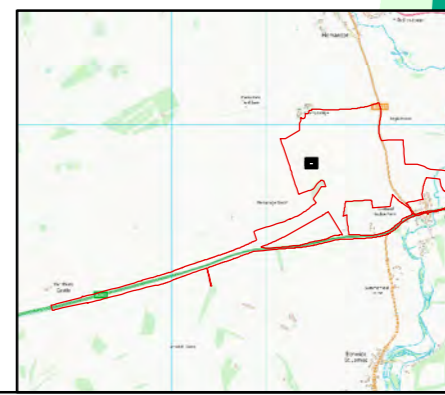
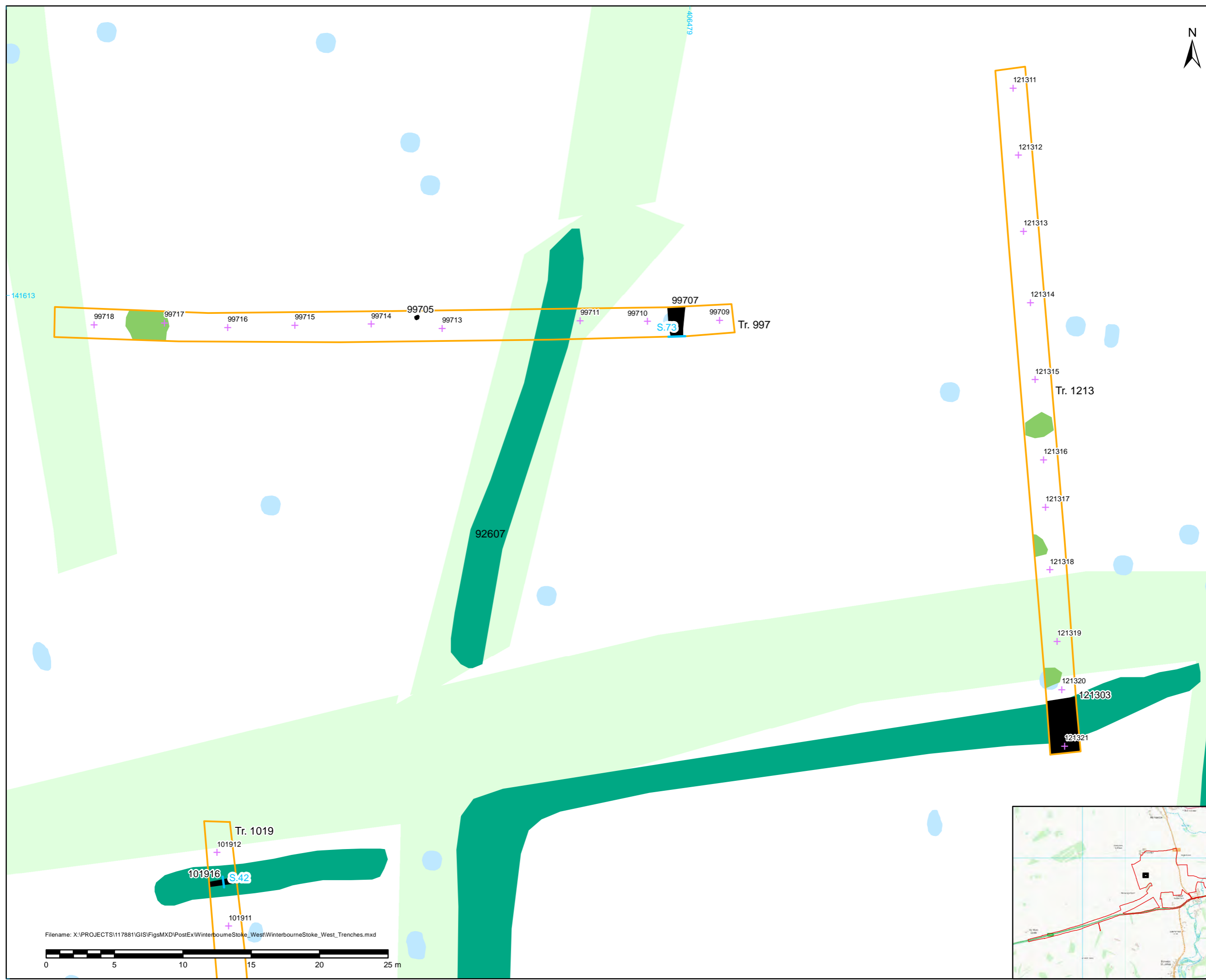
Scale @ A3
1:250

THIS DOCUMENT HAS BEEN PREPARED PURSUANT TO AND SUBJECT TO THE TERMS OF AECOM'S APPOINTMENT BY ITS CLIENT. AECOM ACCEPTS NO LIABILITY FOR ANY USE OF THIS DOCUMENT OTHER THAN BY ITS ORIGINAL CLIENT OR FOLLOWING AECOM'S EXPRESS AGREEMENT TO SUCH USE, AND ONLY FOR THE PURPOSES FOR WHICH IT WAS PREPARED AND PROVIDED.

Highways England
Temple Quay House
2 Temple Quay
Bristol
BS1 6PN

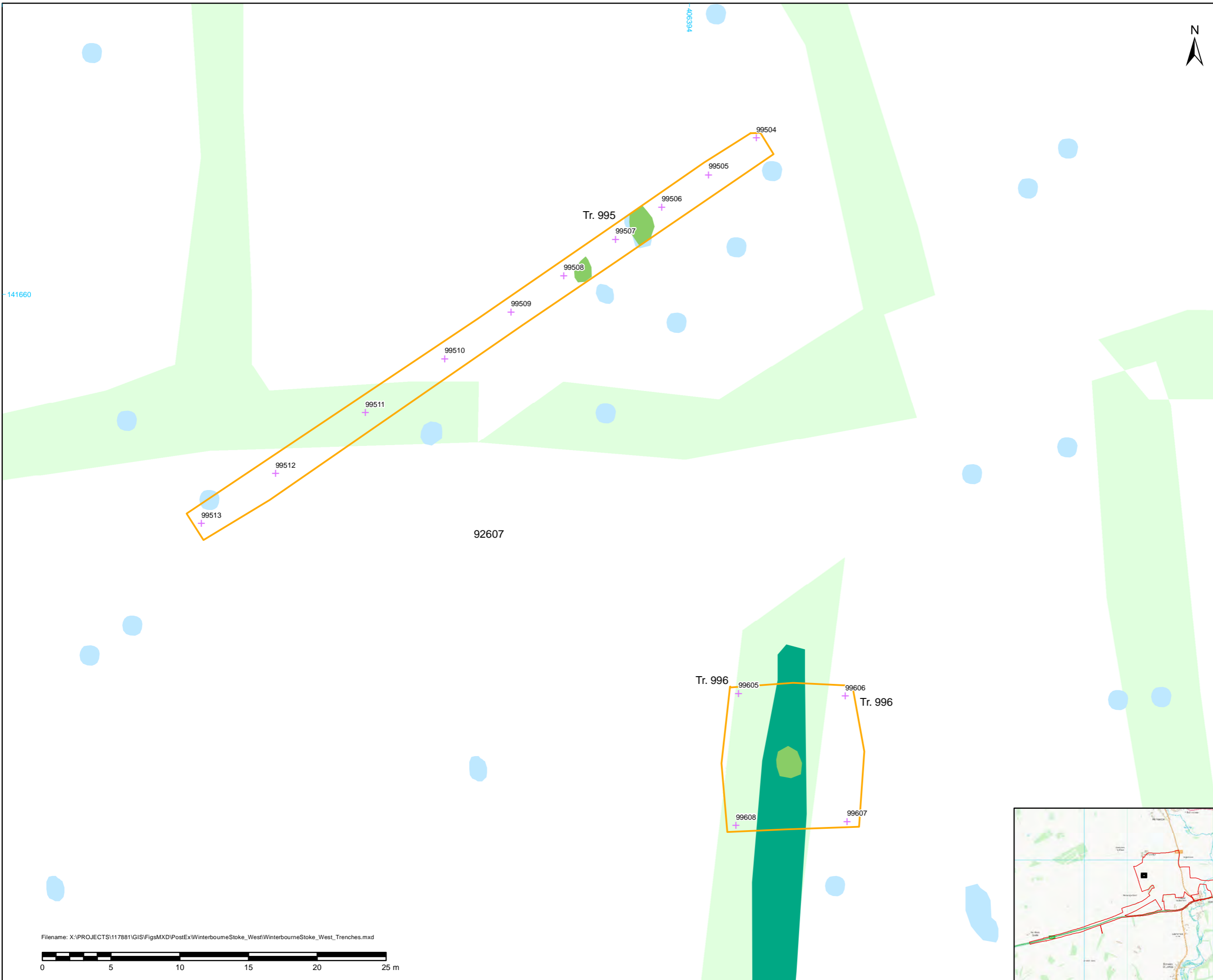
AECOM + mace + WSP

| Drawing Number | Originator | Volume | Rev |
|----------------------|------------|--------|-----|
| Highways England PIN | | | |



Filename: X:\PROJECTS\117881\GIS\Figs\MXD\PostExWinterbourneStoke_West\WinterbourneStoke_West_Trenches.mxd





NOTES / LEGEND



Legend

- DCO boundary
- Trench outline
- + Ploughsoil sample point
- Survey data
- Tree throw
- Interpretation of geophysics
- Archaeology
- Possible Archaeology
- Features shown on National Mapping Programme

OS Basemapping:
© Crown copyright and database rights 2017 Ordnance Survey 100030649.

| Revision Details | By | Date | Suffix |
|------------------|----|------|--------|
| | | | |

Purpose of issue
Archaeological mitigation

Client
Highways England Working on behalf of

Project Title
A303 Western Portal project ref: 117881

Drawing Title
Figure 11.59: Trenches 995 and 996

| Designed | Drawn | Checked | Approved | Date |
|----------|-------|---------|----------|------------|
| | | | | 12/03/2019 |

Internal Project No.
WA reference: 117881

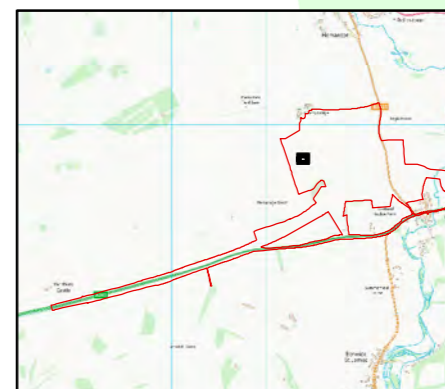
Scale @ A3
1:250

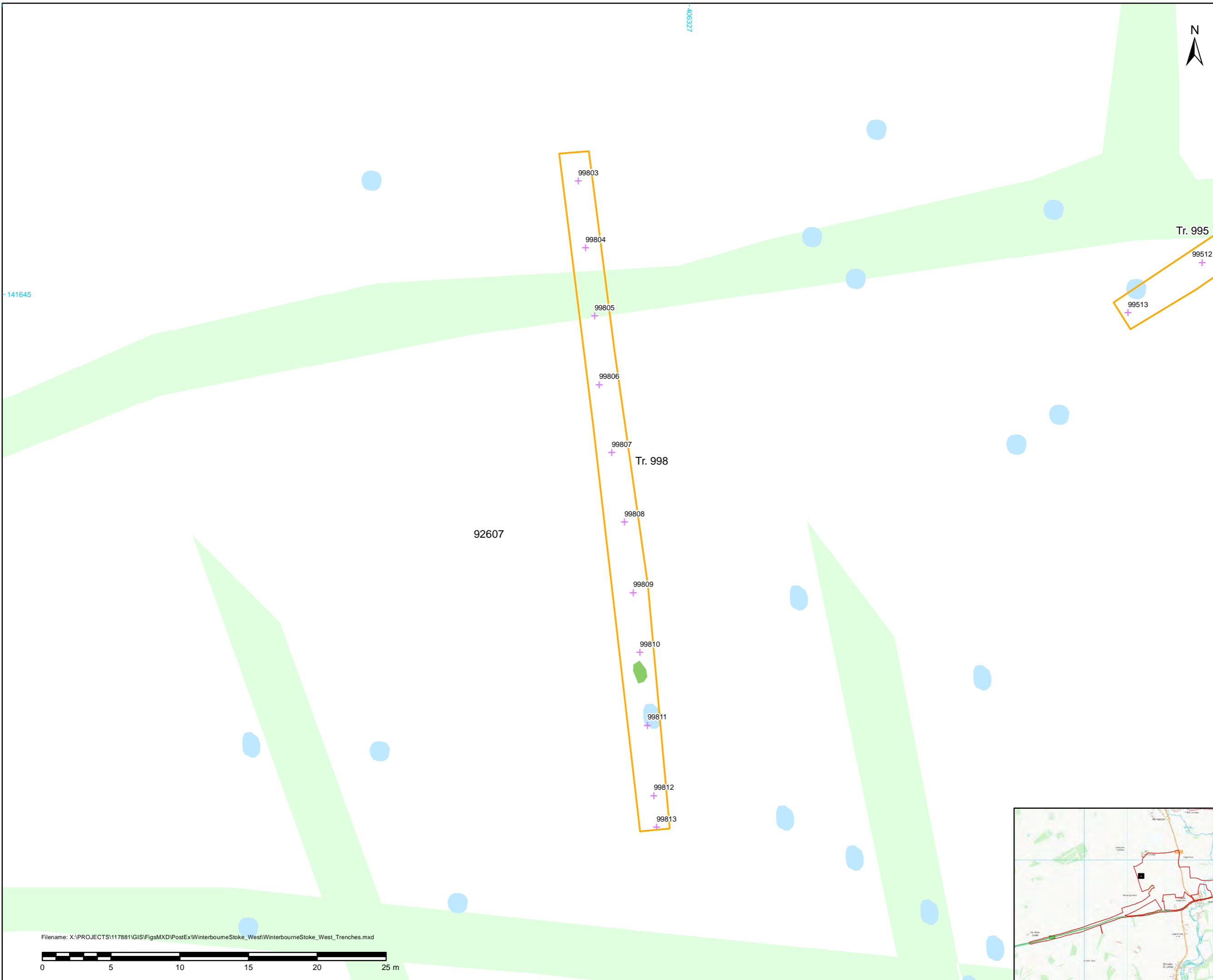
THIS DOCUMENT HAS BEEN PREPARED PURSUANT TO AND SUBJECT TO THE TERMS OF AECOM'S APPOINTMENT BY ITS CLIENT. AECOM ACCEPTS NO LIABILITY FOR ANY USE OF THIS DOCUMENT OTHER THAN BY ITS ORIGINAL CLIENT OR FOLLOWING AECOM'S EXPRESS AGREEMENT TO SUCH USE, AND ONLY FOR THE PURPOSES FOR WHICH IT WAS PREPARED AND PROVIDED.

Highways England
Temple Quay House
2 Temple Quay
Bristol
BS1 6PN
AECOM + mace + WSP

| Drawing Number | Originator | Volume | Rev |
|----------------------|------------|--------|-----|
| Highways England PIN | | | |

Filename: X:\PROJECTS\117881\GIS\Figs\MXD\PostEx\WinterbourneStoke_West\WinterbourneStoke_West_Trenches.mxd





NOTES / LEGEND



Legend

- DCO boundary
- Trench outline
- + Ploughsoil sample point
- Survey data
- Tree throw
- Interpretation of geophysics
- Possible Archaeology
- Features shown on National Mapping Programme

OS Basemapping:
© Crown copyright and database rights 2017 Ordnance Survey 100030649.

| Revision Details | By | Date | Suffix |
|------------------|----|------|--------|
| | | | |

Purpose of issue
Archaeological mitigation

Client
Highways England Working on behalf of
 highways
england

Project Title
A303 Western Portal project ref: 117881

Drawing Title
Figure 11.60: Trench 998

| Designed RM/RG | Drawn RM/RG | Checked | Approved | Date 12/03/2019 |
|-------------------|----------------|---------|----------|--------------------|
| | | | | |

Internal Project No.
WA reference: 117881

Scale @ A3
1:250

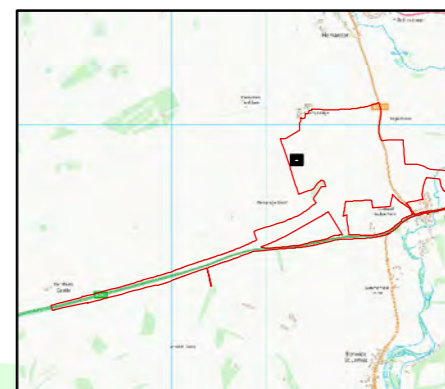

THIS DOCUMENT HAS BEEN PREPARED PURSUANT TO AND SUBJECT TO THE TERMS OF AECOM'S APPOINTMENT BY ITS CLIENT. AECOM ACCEPTS NO LIABILITY FOR ANY USE OF THIS DOCUMENT OTHER THAN BY ITS ORIGINAL CLIENT OR FOLLOWING AECOM'S EXPRESS AGREEMENT TO SUCH USE, AND ONLY FOR THE PURPOSES FOR WHICH IT WAS PREPARED AND PROVIDED.

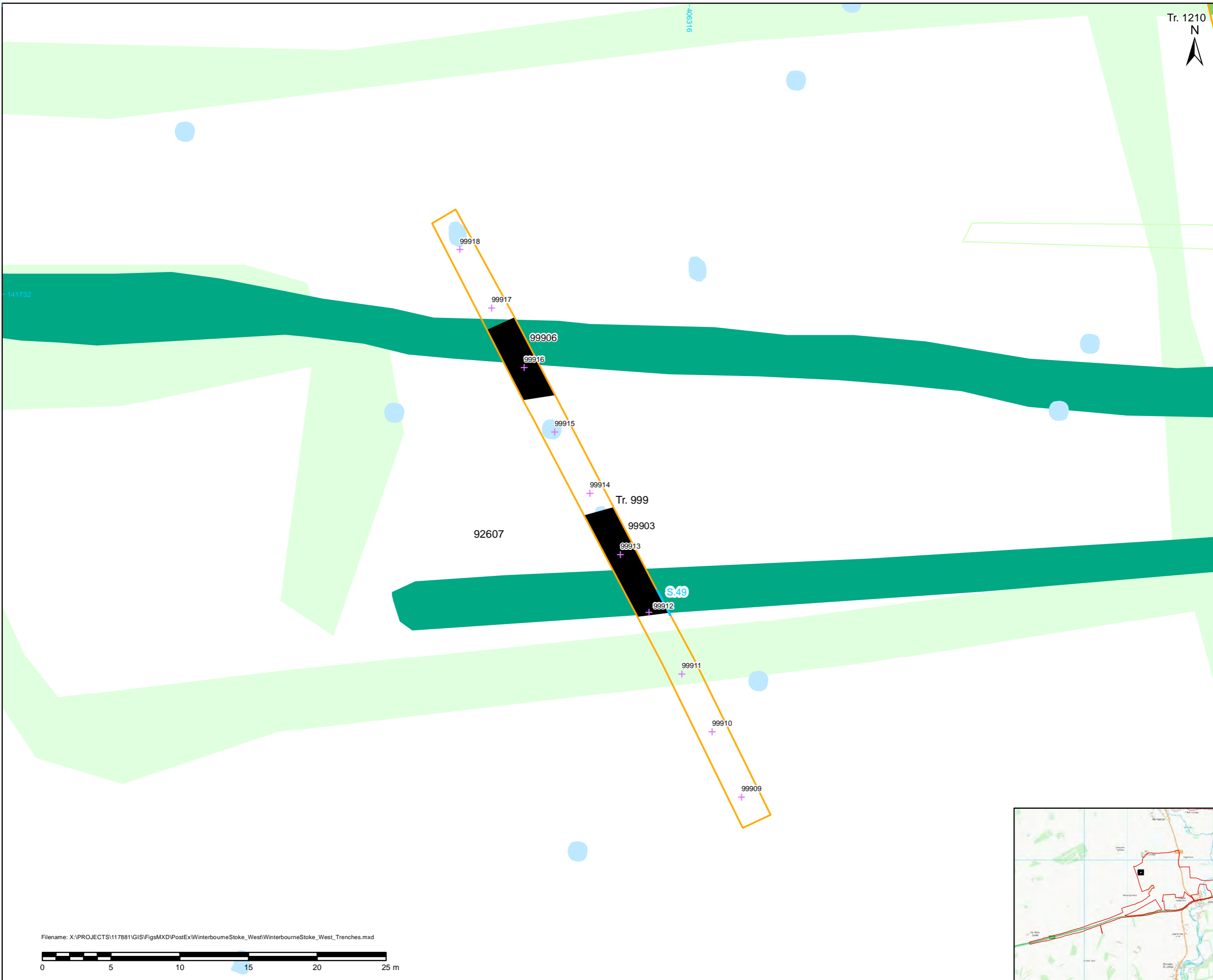
Highways England
Temple Quay House
2 Temple Quay
Bristol
BS1 6PN

AmW
AECOM + mace + WSP

| Drawing Number Highways England PIN | Originator | Volume | Rev |
|--|------------|--------|-----|
| | | | |

Filename: X:\PROJECTS\117881\GIS\Figs\MXD\PostEx\WinterbourneStoke_West\WinterbourneStoke_West_Trenches.mxd





NOTES / LEGEND

- Legend**
- DCO boundary
 - Illustrated sections
 - Trench outline
 - + Ploughsoil sample point
- Survey data
- Archaeology
 - Tree throw
- Interpretation of geophysics
- Archaeology
 - Possible Archaeology
 - Lines
 - Features shown on National Mapping Programme

OS Basemapping:
© Crown copyright and database rights 2017 Ordnance Survey 100030649.

| Revision Details | By | Check | Date | Suffix |
|------------------|----|-------|------|--------|
| | | | | |

Purpose of issue
Archaeological mitigation

Client
Highways England

Working on behalf of

Project Title
A303 Western Portal project ref: 117881

Drawing Title
Figure 11.61: Trench 999

| Designed | Drawn | Checked | Approved | Date |
|----------|-------|---------|----------|------------|
| RM/RG | RM/RG | | | 12/03/2019 |

Internal Project No.
WA reference: 117881

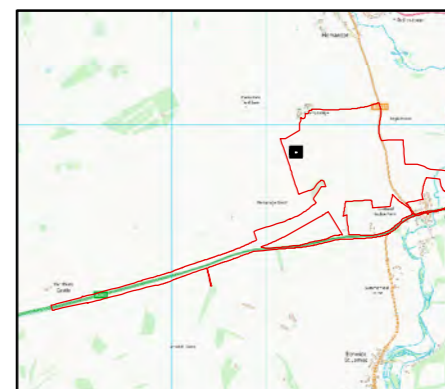
Scale @ A3
1:250

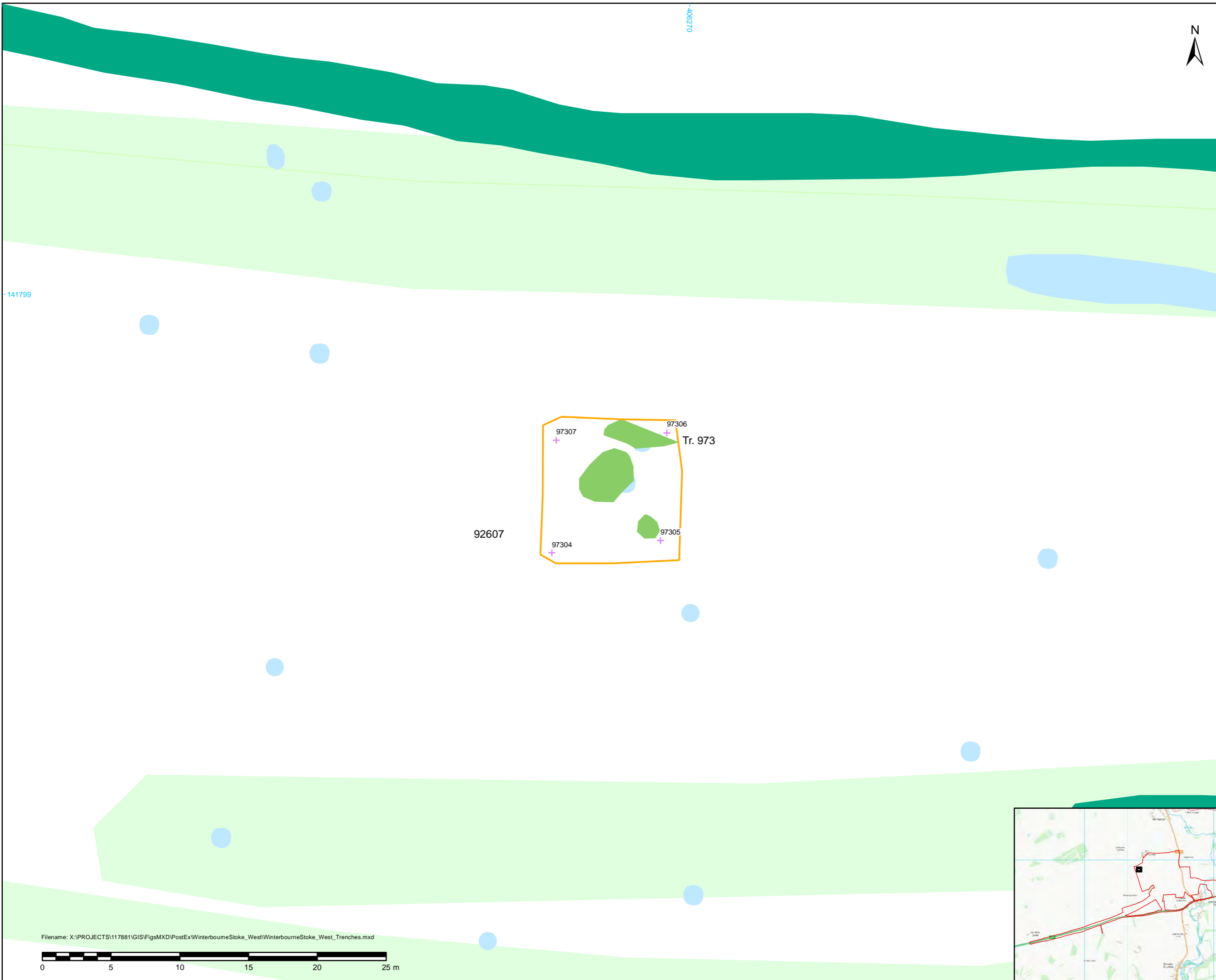
THIS DOCUMENT HAS BEEN PREPARED PURSUANT TO AND SUBJECT TO THE TERMS OF AECOM'S APPOINTMENT BY ITS CLIENT. AECOM ACCEPTS NO LIABILITY FOR ANY USE OF THIS DOCUMENT OTHER THAN BY ITS ORIGINAL CLIENT OR FOLLOWING AECOM'S EXPRESS AGREEMENT TO SUCH USE, AND ONLY FOR THE PURPOSES FOR WHICH IT WAS PREPARED AND PROVIDED.

Highways England
Temple Quay House
2 Temple Quay
Bristol
BS1 6PN

AECOM + mace + WSP

| Drawing Number | Highways England PIN | Originator | Volume | Rev |
|----------------|----------------------|------------|--------|-----|
| | | | | |





NOTES / LEGEND



Legend

- DCO boundary
- Trench outline
- + Ploughsoil sample point
- Survey data
- Tree throw
- Interpretation of geophysics
- Archaeology
- Possible Archaeology
- Lines
- Features shown on National Mapping Programme

OS Basemapping:
© Crown copyright and database rights 2017 Ordnance Survey 100030649.

| Revision Details | By | Date | Suffix |
|------------------|----|------|--------|
| | | | |

Purpose of issue
Archaeological mitigation

Client
Highways England

Working on behalf of

Project Title
A303 Western Portal project ref: 117881

Drawing Title
Figure 11.62: Trench 973

| Designed | Drawn | Checked | Approved | Date |
|----------|-------|---------|----------|------------|
| RM/RG | RM/RG | | | 12/03/2019 |

Internal Project No.
WA reference: 117881

Scale @ A3
1:250

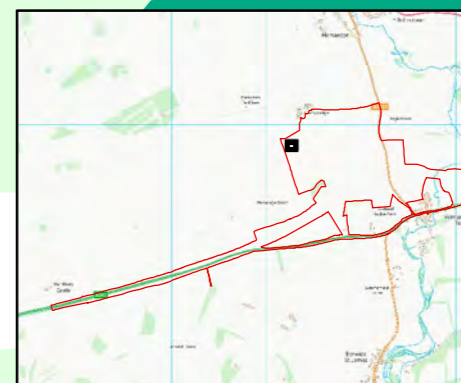

THIS DOCUMENT HAS BEEN PREPARED PURSUANT TO AND SUBJECT TO THE TERMS OF AECOM'S APPOINTMENT BY ITS CLIENT. AECOM ACCEPTS NO LIABILITY FOR ANY USE OF THIS DOCUMENT OTHER THAN BY ITS ORIGINAL CLIENT OR FOLLOWING AECOM'S EXPRESS AGREEMENT TO SUCH USE, AND ONLY FOR THE PURPOSES FOR WHICH IT WAS PREPARED AND PROVIDED.

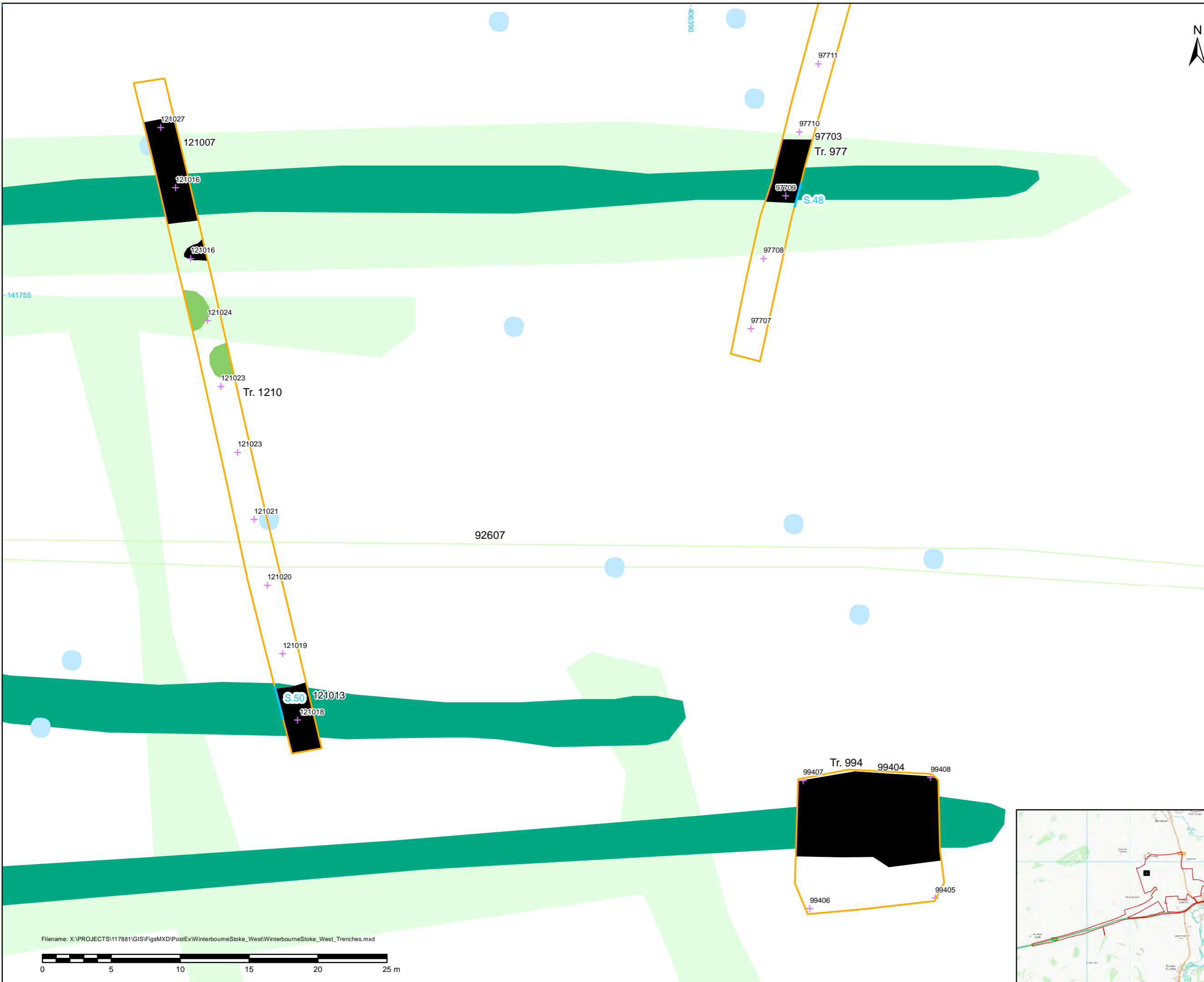
Highways England
Temple Quay House
2 Temple Quay
Bristol
BS1 6PN

AECOM + mace + WSP

| Drawing Number | Highways England PIN | Originator | Volume | Rev |
|----------------|----------------------|------------|--------|-----|
| | | | | |

Filename: X:\PROJECTS\117881\GIS\Figs\MXD\PostExWinterbourneStoke_West\WinterbourneStoke_West_Trenches.mxd





NOTES / LEGEND

Legend

- DCO boundary
- Illustrated sections
- Trench outline
- + Ploughsoil sample point

Survey data

- Archaeology
- Tree throw

Interpretation of geophysics

- Archaeology
- Possible Archaeology
- Lines
- Features shown on National Mapping Programme

OS Basemapping:
© Crown copyright and database rights 2017 Ordnance Survey 100030649.

| Revision Details | By | Check | Date | Suffix |
|------------------|----|-------|------|--------|
| | | | | |

Purpose of issue
Archaeological mitigation

Client
Highways England

Working on behalf of

Project Title
A303 Western Portal project ref: 117881

Drawing Title
Figure 11.63: Trenches 994 and 1210

| Designed | Drawn | Checked | Approved | Date |
|----------|-------|---------|----------|------------|
| RM/RG | RM/RG | | | 12/03/2019 |

Internal Project No.
WA reference: 117881

Scale @ A3
1:250

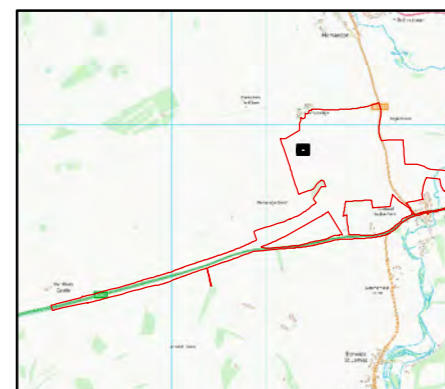

THIS DOCUMENT HAS BEEN PREPARED PURSUANT TO AND SUBJECT TO THE TERMS OF AECOM'S APPOINTMENT BY ITS CLIENT. AECOM ACCEPTS NO LIABILITY FOR ANY USE OF THIS DOCUMENT OTHER THAN BY ITS ORIGINAL CLIENT OR FOLLOWING AECOM'S EXPRESS AGREEMENT TO SUCH USE, AND ONLY FOR THE PURPOSES FOR WHICH IT WAS PREPARED AND PROVIDED.

Highways England
Temple Quay House
2 Temple Quay
Bristol
BS1 6PN

AECOM + mace + WSP

| Drawing Number | Highways England PIN | Originator | Volume | Rev |
|----------------|----------------------|------------|--------|-----|
| | | | | |

Filename: X:\PROJECTS\117881\GIS\Figs\MXD\PostEx\WinterbourneStoke_West\WinterbourneStoke_West_Trenches.mxd





Filename: X:\PROJECTS\117881\GIS\Figs\MXD\PostExWinterbourneStoke_West\WinterbourneStoke_West_Trenches.mxd



NOTES / LEGEND



- Legend**
- DCO boundary
 - Illustrated sections
 - Trench outline
 - + Ploughsoil sample point
- Survey data
- Archaeology
- Interpretation of geophysics
- Archaeology
 - Possible Archaeology
 - Lines
 - Features shown on National Mapping Programme

OS Basemapping: © Crown copyright and database rights 2017 Ordnance Survey 100030649.

| Revision Details | By | Date | Suffix |
|------------------|----|------|--------|
| | | | |

Purpose of issue
Archaeological mitigation

Client
Highways England

Working on behalf of

Project Title
A303 Western Portal project ref: 117881

Drawing Title
Figure 11.64: Trenches 977 and 978

| Designed RMRG | Drawn RMRG | Checked | Approved | Date |
|---------------|------------|---------|----------|------------|
| | | | | 12/03/2019 |

Internal Project No.
WA reference: 117881

Scale @ A3
1:250

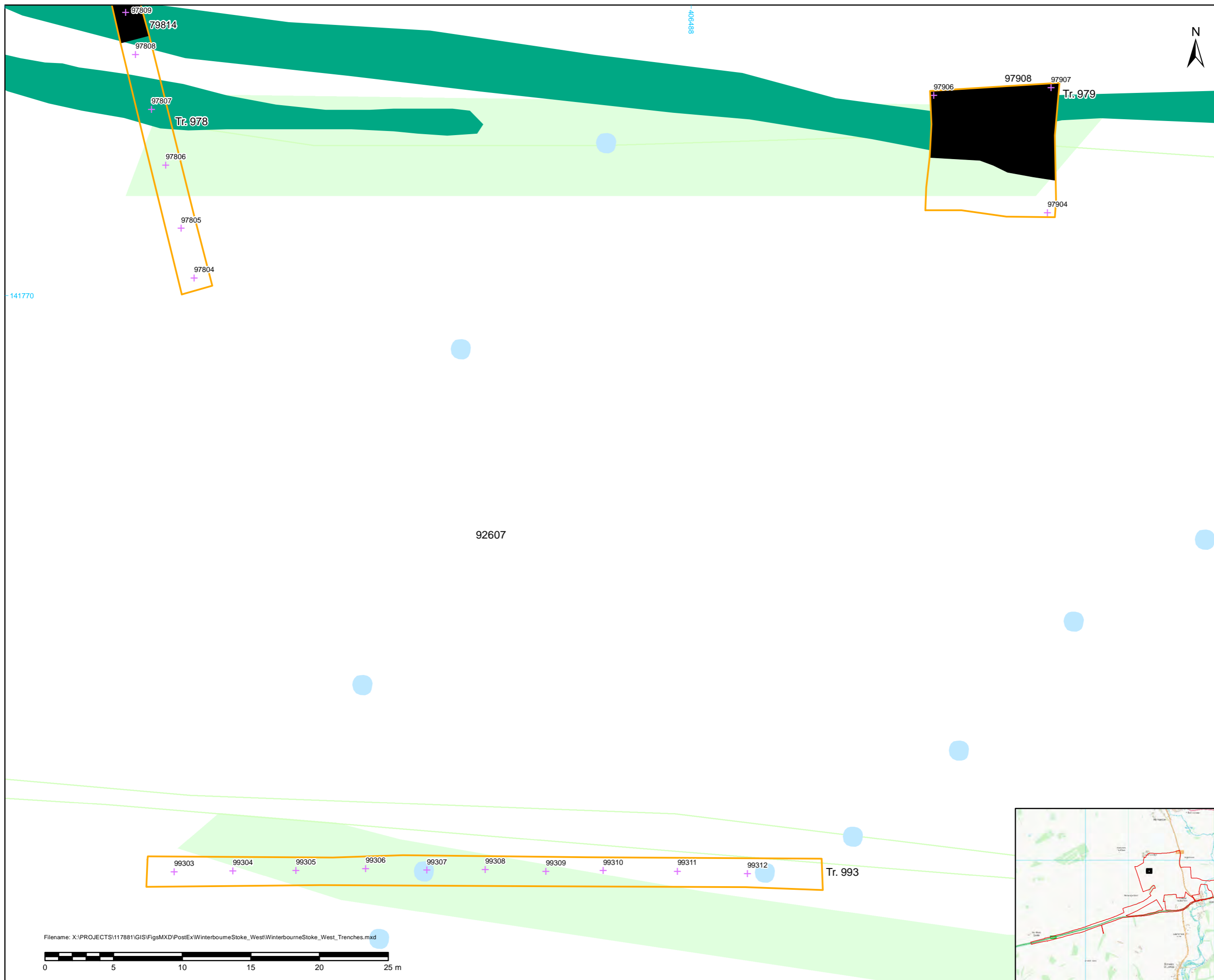
THIS DOCUMENT HAS BEEN PREPARED PURSUANT TO AND SUBJECT TO THE TERMS OF AECOM'S APPOINTMENT BY ITS CLIENT. AECOM ACCEPTS NO LIABILITY FOR ANY USE OF THIS DOCUMENT OTHER THAN BY ITS ORIGINAL CLIENT OR FOLLOWING AECOM'S EXPRESS AGREEMENT TO SUCH USE, AND ONLY FOR THE PURPOSES FOR WHICH IT WAS PREPARED AND PROVIDED.

Highways England
Temple Quay House
2 Temple Quay
Bristol
BS1 6PN

AECOM + mace + WSP

| Drawing Number | Originator | Volume | Rev |
|----------------------|------------|--------|-----|
| Highways England PIN | | | |





NOTES / LEGEND

Legend

- DCO boundary
- Trench outline
- + Ploughsoil sample point
- Survey data
- Archaeology
- Interpretation of geophysics
- Archaeology
- Possible Archaeology
- Lines
- Features shown on National Mapping Programme

OS Basemapping:
© Crown copyright and database rights 2017 Ordnance Survey 100030649.

| Revision Details | By | Date | Suffix |
|------------------|----|------|--------|
| | | | |

Purpose of issue
Archaeological mitigation

Client
Highways England

Working on behalf of

Project Title
A303 Western Portal project ref: 117881

Drawing Title
Figure 11.65: Trenches 979 and 993

| | | | | |
|-------------------|----------------|---------|----------|--------------------|
| Designed RM/RG | Drawn RM/RG | Checked | Approved | Date 12/03/2019 |
|-------------------|----------------|---------|----------|--------------------|

Internal Project No.
WA reference: 117881

Scale @ A3
1:250

THIS DOCUMENT HAS BEEN PREPARED PURSUANT TO AND SUBJECT TO THE TERMS OF AECOM'S APPOINTMENT BY ITS CLIENT. AECOM ACCEPTS NO LIABILITY FOR ANY USE OF THIS DOCUMENT OTHER THAN BY ITS ORIGINAL CLIENT OR FOLLOWING AECOM'S EXPRESS AGREEMENT TO SUCH USE, AND ONLY FOR THE PURPOSES FOR WHICH IT WAS PREPARED AND PROVIDED.

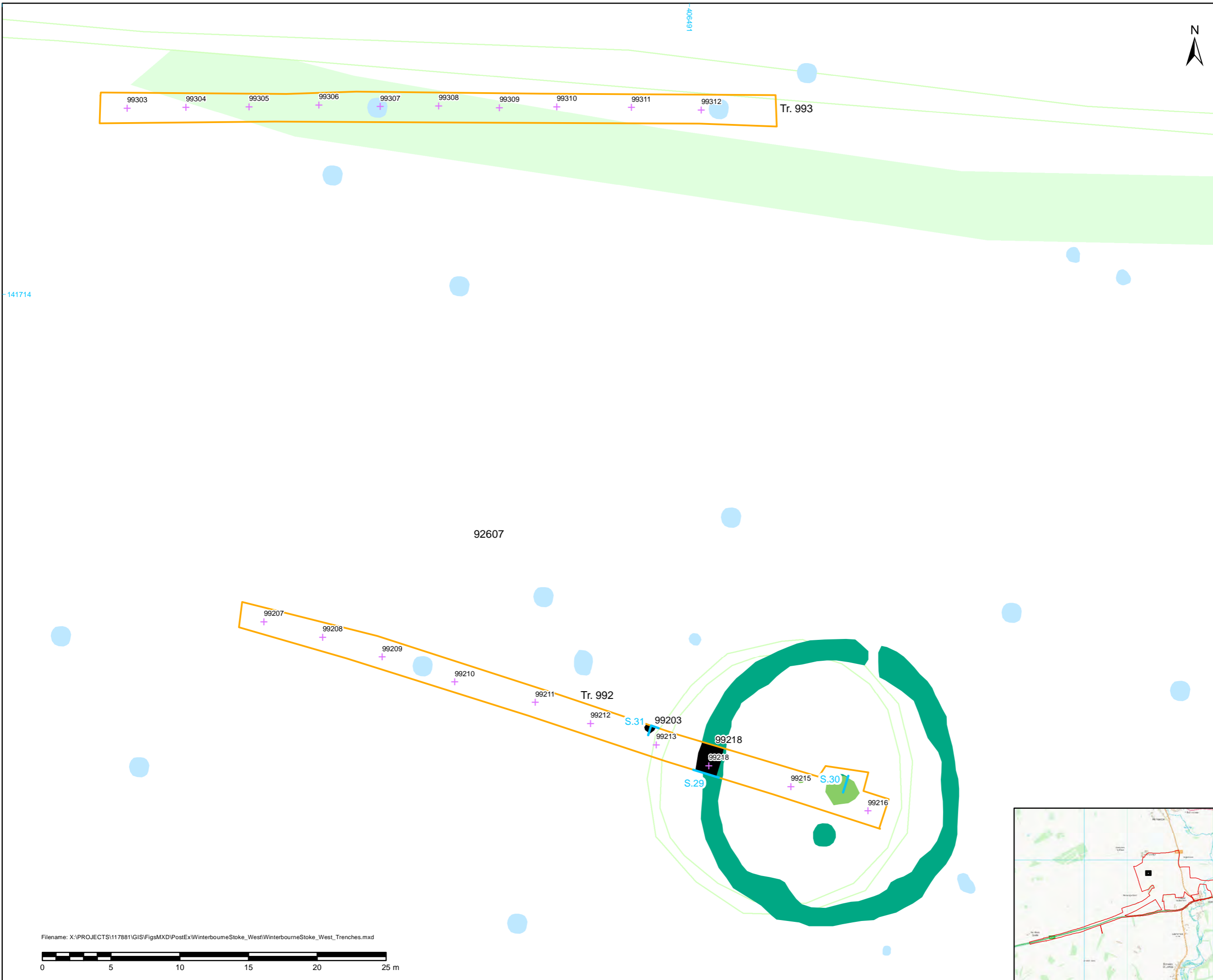
Highways England
Temple Quay House
2 Temple Quay
Bristol
BS1 6PN

AECOM + mace + WSP

| | | | |
|--|------------|--------|--------|
| Drawing Number Highways England PIN | Originator | Volume | Rev |
| Location | Type | Role | Number |

Filename: X:\PROJECTS\117881\GIS\Figs\MXD\PostEx\WinterbourneStoke_West\WinterbourneStoke_West_Trenches.mxd





NOTES / LEGEND

Legend

- DCO boundary
- Illustrated sections
- Trench outline
- Ploughsoil sample point

Survey data

- Archaeology
- Tree throw

Interpretation of geophysics

- Archaeology
- Possible Archaeology
- Lines
- Features shown on National Mapping Programme

OS Basemapping:
© Crown copyright and database rights 2017 Ordnance Survey 100030649.

| Revision Details | | By | Date | Suffix |
|------------------|--|-------|------|--------|
| | | Check | | |

Purpose of issue
Archaeological mitigation

Client
Highways England

Working on behalf of
highways england

Project Title
A303 Western Portal project ref: 117881

Drawing Title
Figure 11.66: Trenches 992 and 993

| Designed | Drawn | Checked | Approved | Date |
|----------|-------|---------|----------|------------|
| RM/RG | RM/RG | | | 12/03/2019 |

Internal Project No.
WA reference: 117881

Scale @ A3
1:250

THIS DOCUMENT HAS BEEN PREPARED PURSUANT TO AND SUBJECT TO THE TERMS OF AECOM'S APPOINTMENT BY ITS CLIENT. AECOM ACCEPTS NO LIABILITY FOR ANY USE OF THIS DOCUMENT OTHER THAN BY ITS ORIGINAL CLIENT OR FOLLOWING AECOM'S EXPRESS AGREEMENT TO SUCH USE, AND ONLY FOR THE PURPOSES FOR WHICH IT WAS PREPARED AND PROVIDED.

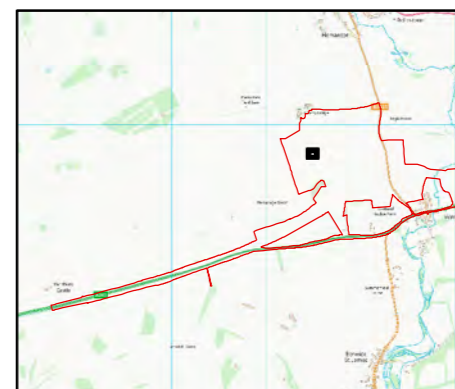
Highways England
Temple Quay House
2 Temple Quay
Bristol
BS1 6PN

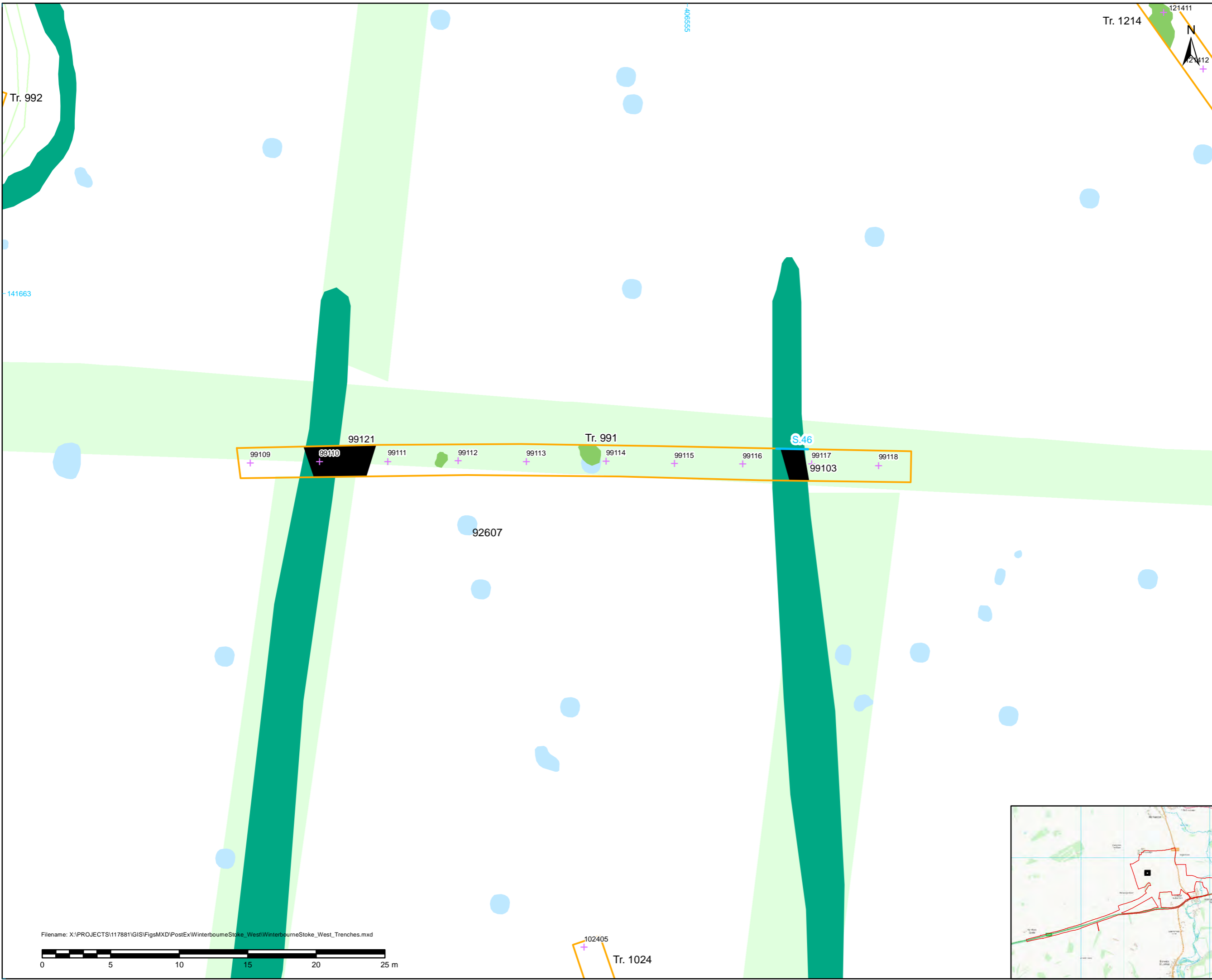
AmW
AECOM + mace + WSP

| Drawing Number | Highways England PIN | Originator | Volume | Rev |
|----------------|----------------------|------------|--------|-----|
| | | | | |

| Location | Type | Role | Number |
|----------|------|------|--------|
| | | | |

Filename: X:\PROJECTS\117881\GIS\Figs\MXD\PostExWinterbourneStoke_West\WinterbourneStoke_West_Trenches.mxd





NOTES / LEGEND

Legend

- DCO boundary
- Illustrated sections
- Trench outline
- + Ploughsoil sample point

Survey data

- Archaeology
- Tree throw

Interpretation of geophysics

- Archaeology
- Possible Archaeology
- Lines
- Features shown on National Mapping Programme

OS Basemapping:
© Crown copyright and database rights 2017 Ordnance Survey 100030649.

| Revision Details | By | Check | Date | Suffix |
|------------------|----|-------|------|--------|
| | | | | |

Purpose of issue
Archaeological mitigation

Client
Highways England

Working on behalf of

Project Title
A303 Western Portal project ref: 117881

Drawing Title
Figure 11.67: Trench 991

| Designed | Drawn | Checked | Approved | Date |
|----------|-------|---------|----------|------------|
| RM/RG | RM/RG | | | 12/03/2019 |

Internal Project No.
WA reference: 117881

Scale @ A3
1:250

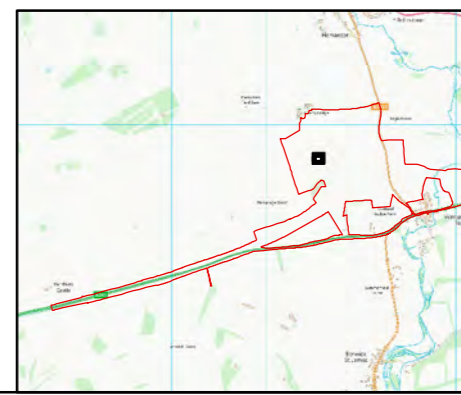
THIS DOCUMENT HAS BEEN PREPARED PURSUANT TO AND SUBJECT TO THE TERMS OF AECOM'S APPOINTMENT BY ITS CLIENT. AECOM ACCEPTS NO LIABILITY FOR ANY USE OF THIS DOCUMENT OTHER THAN BY ITS ORIGINAL CLIENT OR FOLLOWING AECOM'S EXPRESS AGREEMENT TO SUCH USE, AND ONLY FOR THE PURPOSES FOR WHICH IT WAS PREPARED AND PROVIDED.

Highways England
Temple Quay House
2 Temple Quay
Bristol
BS1 6PN

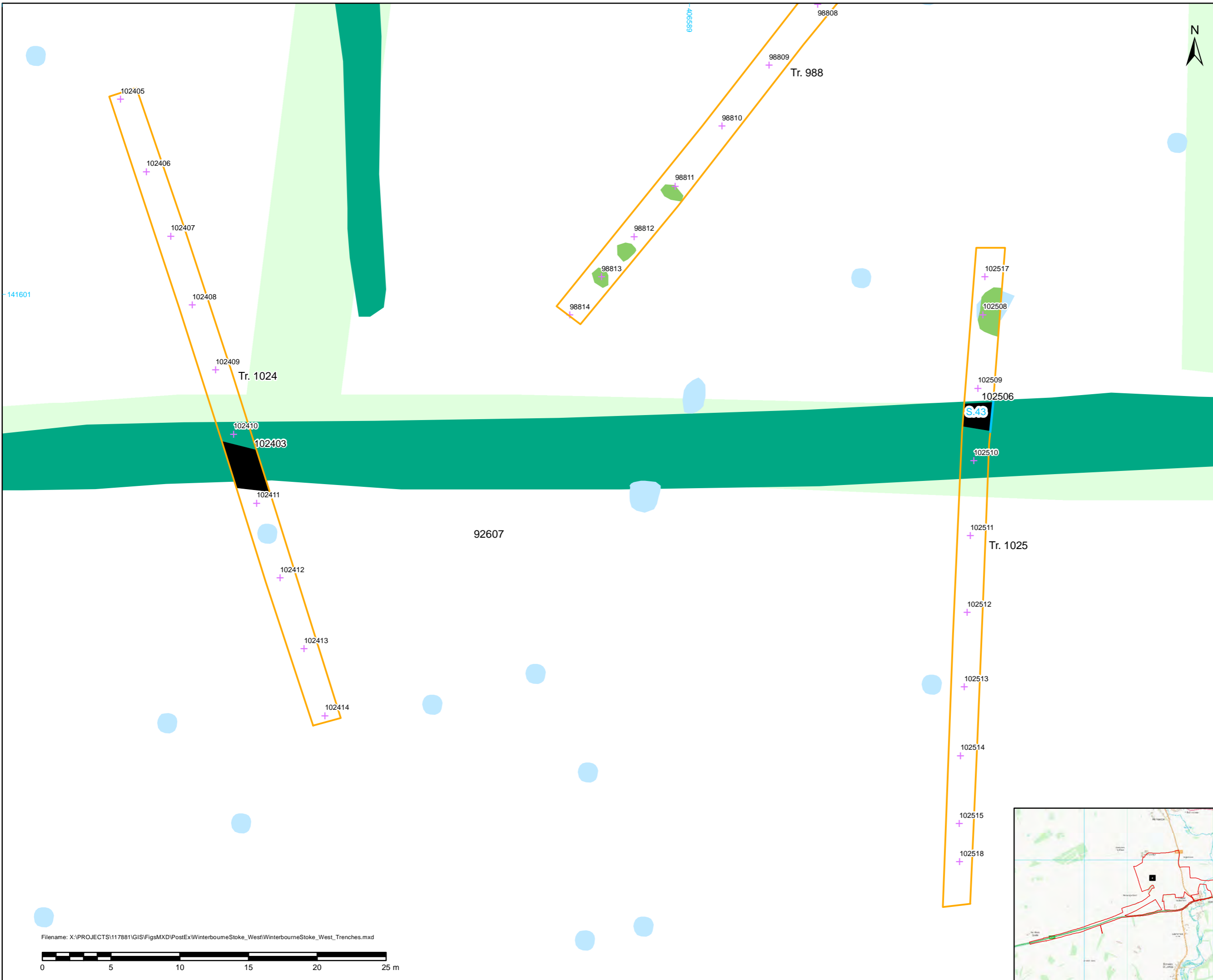
AECOM + mace + WSP

| Drawing Number | Highways England PIN | Originator | Volume | Rev |
|----------------|----------------------|------------|--------|-----|
| | | | | |

Filename: X:\PROJECTS\117881\GIS\Figs\MXD\PostExWinterbourneStoke_West\WinterbourneStoke_West_Trenches.mxd



102405
Tr. 1024



NOTES / LEGEND

- Legend**
- DCO boundary
 - Illustrated sections
 - Trench outline
 - + Ploughsoil sample point
- Survey data
- Archaeology
 - Tree throw
- Interpretation of geophysics
- Archaeology
 - Possible Archaeology
 - Superficial Geology
 - Features shown on National Mapping Programme

OS Basemapping:
© Crown copyright and database rights 2017 Ordnance Survey 100030649.

| Revision Details | By | Check | Date | Suffix |
|------------------|----|-------|------|--------|
| | | | | |

Purpose of issue
Archaeological mitigation

Client
Highways England

Working on behalf of

Project Title
A303 Western Portal project ref: 117881

Drawing Title
Figure 11.68: Trenches 1024 and 1025

| Designed | Drawn | Checked | Approved | Date |
|----------|-------|---------|----------|------------|
| RM/RG | RM/RG | | | 12/03/2019 |

Internal Project No.
WA reference: 117881

Scale @ A3
1:250

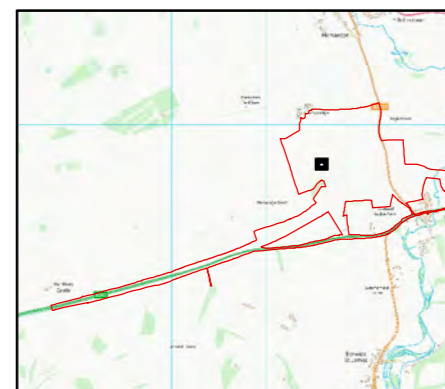
THIS DOCUMENT HAS BEEN PREPARED PURSUANT TO AND SUBJECT TO THE TERMS OF AECOM'S APPOINTMENT BY ITS CLIENT. AECOM ACCEPTS NO LIABILITY FOR ANY USE OF THIS DOCUMENT OTHER THAN BY ITS ORIGINAL CLIENT OR FOLLOWING AECOM'S EXPRESS AGREEMENT TO SUCH USE, AND ONLY FOR THE PURPOSES FOR WHICH IT WAS PREPARED AND PROVIDED.

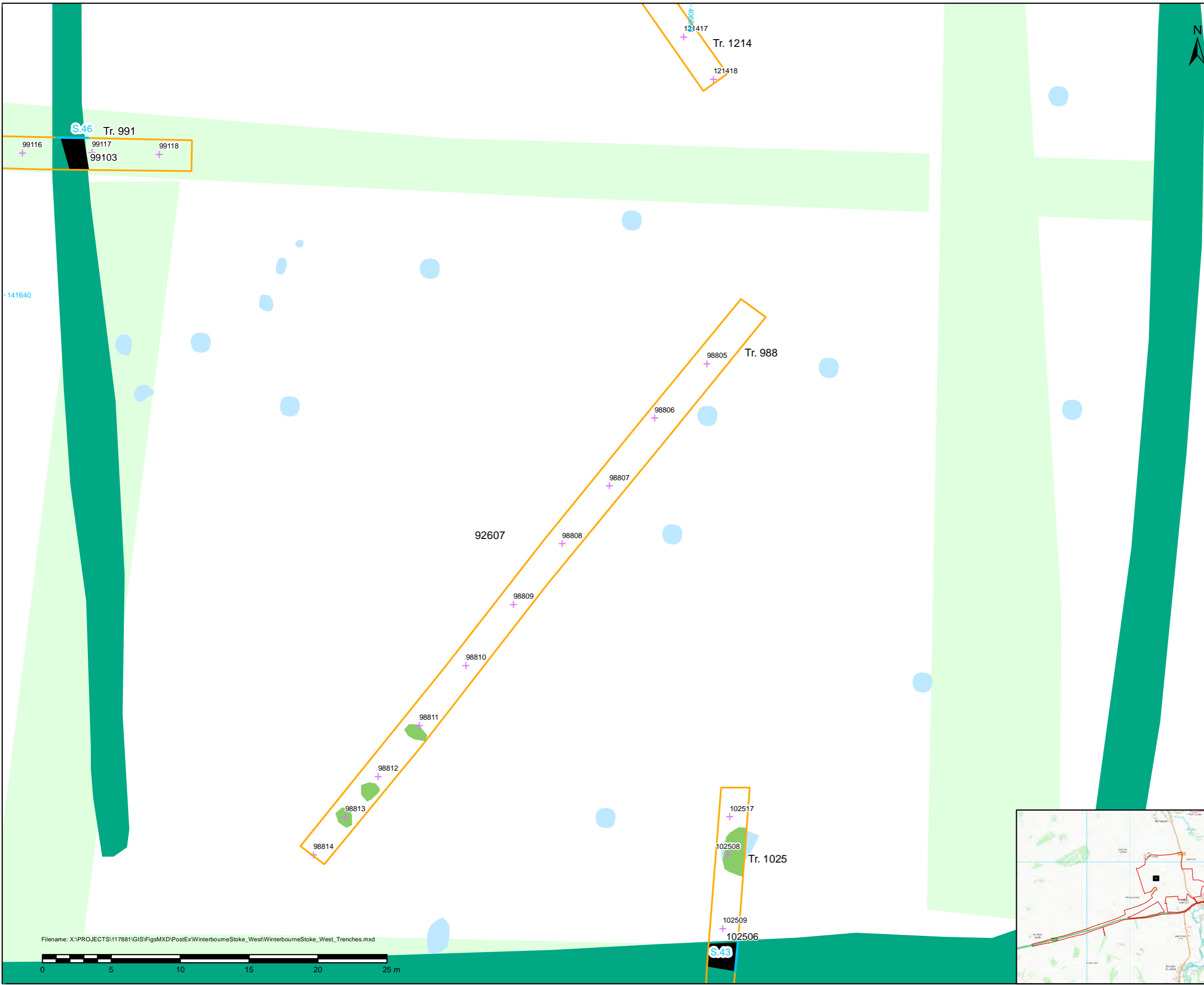
Highways England
Temple Quay House
2 Temple Quay
Bristol
BS1 6PN

AECOM + mace + WSP

| Drawing Number | Highways England PIN | Originator | Volume | Rev |
|----------------|----------------------|------------|--------|-----|
| | | | | |

Filename: X:\PROJECTS\117881\GIS\Figs\MXD\PostEx\WinterbourneStoke_West\WinterbourneStoke_West_Trenches.mxd





NOTES / LEGEND

- Legend**
- DCO boundary
 - Illustrated sections
 - Trench outline
 - + Ploughsoil sample point
- Survey data
- Archaeology
 - Tree throw
- Interpretation of geophysics
- Archaeology
 - Possible Archaeology
 - Features shown on National Mapping Programme

OS Basemapping:
© Crown copyright and database rights 2017 Ordnance Survey 100030649.

| Revision Details | By | Date | Suffix |
|------------------|----|------|--------|
| | | | |

Purpose of issue
Archaeological mitigation

Client
Highways England

Working on behalf of

Project Title
A303 Western Portal project ref: 117881

Drawing Title
Figure 11.69: Trench 988

| Designed | Drawn | Checked | Approved | Date |
|----------|-------|---------|----------|------------|
| RM/RG | RM/RG | | | 12/03/2019 |

Internal Project No.
WA reference: 117881

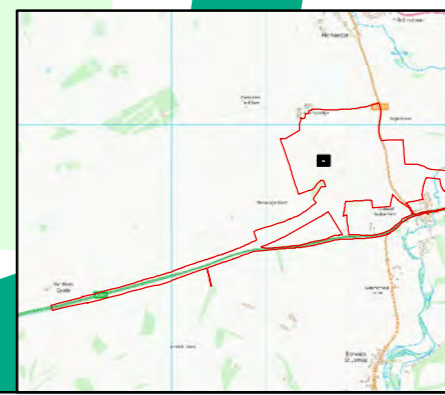
Scale @ A3
1:250

THIS DOCUMENT HAS BEEN PREPARED PURSUANT TO AND SUBJECT TO THE TERMS OF AECOM'S APPOINTMENT BY ITS CLIENT. AECOM ACCEPTS NO LIABILITY FOR ANY USE OF THIS DOCUMENT OTHER THAN BY ITS ORIGINAL CLIENT OR FOLLOWING AECOM'S EXPRESS AGREEMENT TO SUCH USE, AND ONLY FOR THE PURPOSES FOR WHICH IT WAS PREPARED AND PROVIDED.

Highways England
Temple Quay House
2 Temple Quay
Bristol
BS1 6PN

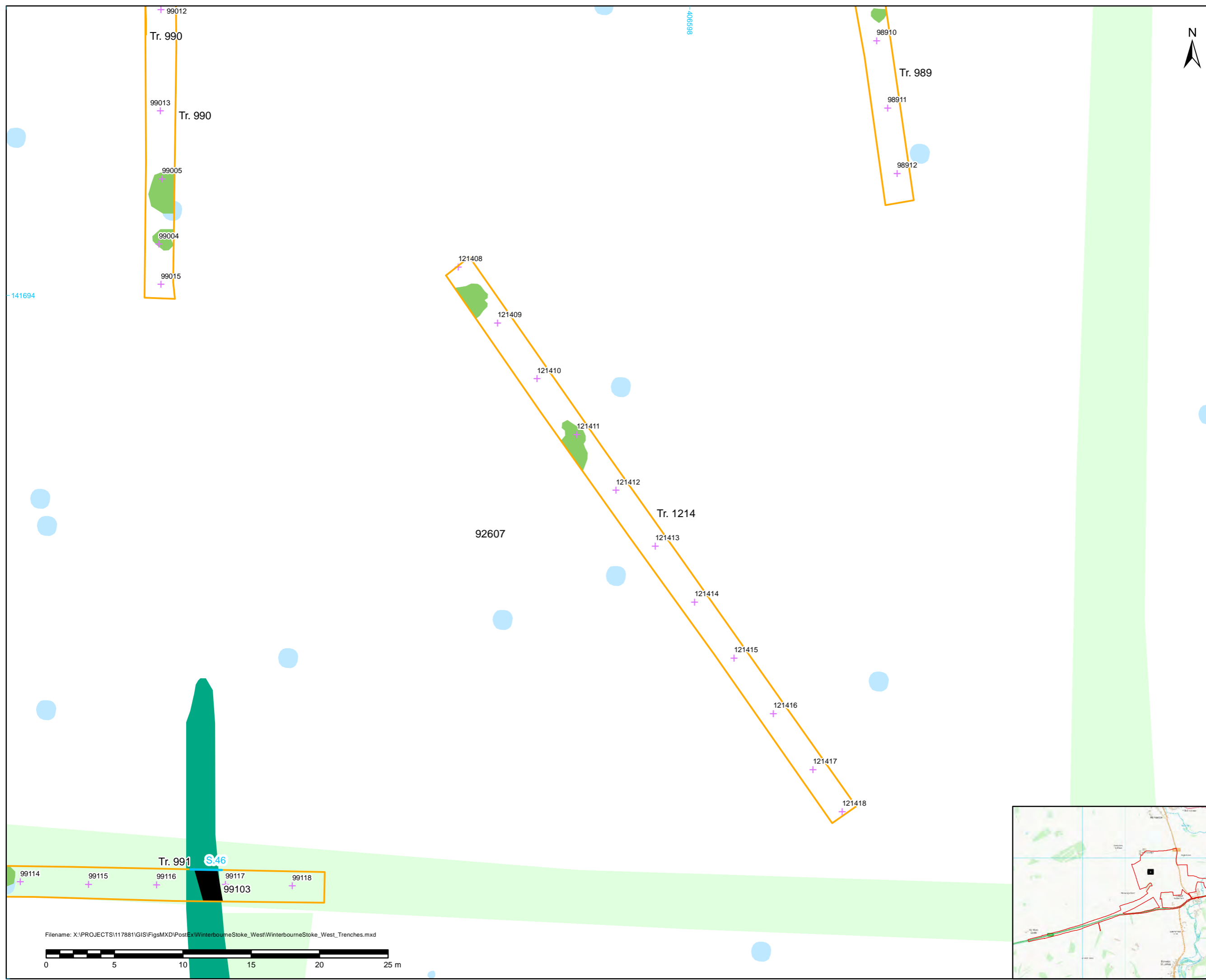
AECOM + mace + WSP

| Drawing Number | Originator | Volume | Rev |
|----------------------|------------|--------|-----|
| Highways England PIN | | | |



Filename: X:\PROJECTS\117881\GIS\Figs\MXD\PostExWinterbourneStoke_West\WinterbourneStoke_West_Trenches.mxd





NOTES / LEGEND

Legend

- DCO boundary
- Illustrated sections
- Trench outline
- Ploughsoil sample point

Survey data

- Archaeology
- Tree throw

Interpretation of geophysics

- Archaeology
- Possible Archaeology
- Features shown on National Mapping Programme

OS Basemapping:
© Crown copyright and database rights 2017 Ordnance Survey 100030649.

| Revision Details | | By | Date | Suffix |
|------------------|--|-------|------|--------|
| | | Check | | |

Purpose of issue
Archaeological mitigation

Client
Highways England

Working on behalf of

Project Title
A303 Western Portal project ref: 117881

Drawing Title
Figure 11.70: Trench 1214

| Designed | Drawn | Checked | Approved | Date |
|----------|-------|---------|----------|------------|
| RM/RG | RM/RG | | | 12/03/2019 |

Internal Project No.
WA reference: 117881

Scale @ A3
1:250

Zone

THIS DOCUMENT HAS BEEN PREPARED PURSUANT TO AND SUBJECT TO THE TERMS OF AECOM'S APPOINTMENT BY ITS CLIENT. AECOM ACCEPTS NO LIABILITY FOR ANY USE OF THIS DOCUMENT OTHER THAN BY ITS ORIGINAL CLIENT OR FOLLOWING AECOM'S EXPRESS AGREEMENT TO SUCH USE, AND ONLY FOR THE PURPOSES FOR WHICH IT WAS PREPARED AND PROVIDED.

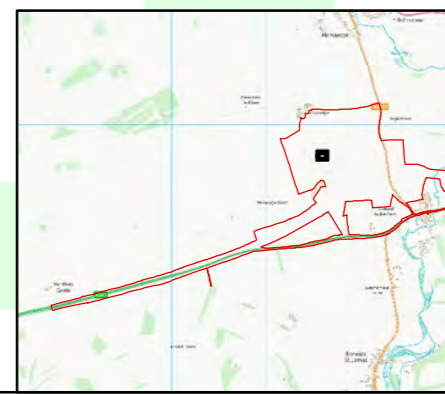
Highways England
Temple Quay House
2 Temple Quay
Bristol
BS1 6PN

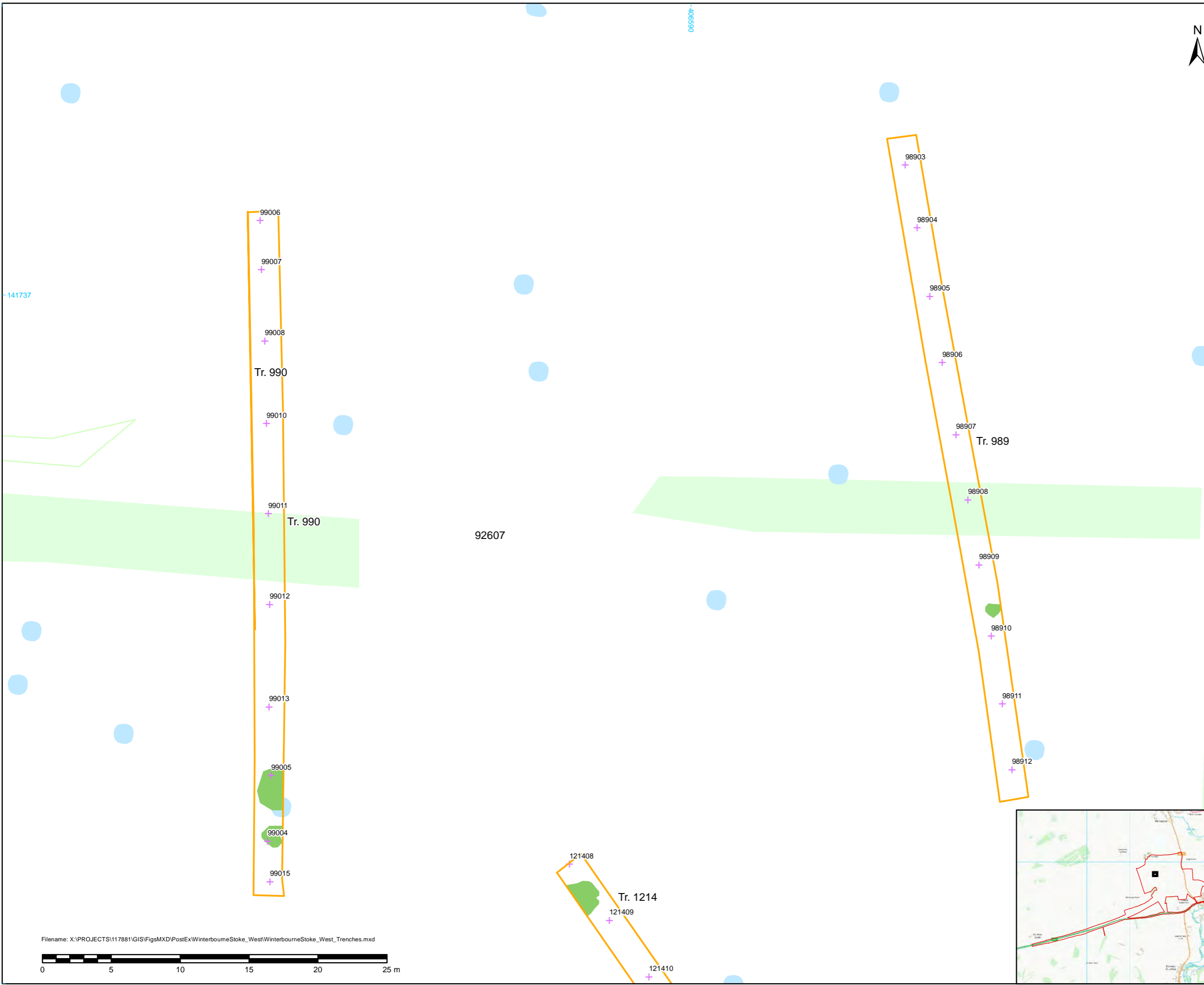
AECOM + mace + WSP

| Drawing Number | Originator | Volume | Rev |
|----------------------|------------|--------|-----|
| Highways England PIN | | | |

| Location | Type | Role | Number |
|----------|------|------|--------|
| | | | |

Filename: X:\PROJECTS\117881\GIS\Figs\MXD\PostEx\WinterbourneStoke_West\WinterbourneStoke_West_Trenches.mxd





NOTES / LEGEND

Legend

- DCO boundary
- Trench outline
- + Ploughsoil sample point
- Survey data
- Tree throw
- Interpretation of geophysics
- Possible Archaeology
- Lines
- Features shown on National Mapping Programme

OS Basemapping:
© Crown copyright and database rights 2017 Ordnance Survey 100030649.

| Revision Details | By | Date | Suffix |
|------------------|----|------|--------|
| | | | |

Purpose of issue
Archaeological mitigation

Client
Highways England

Working on behalf of

Project Title
A303 Western Portal project ref: 117881

Drawing Title
Figure 11.71: Trenches 989 and 990

| | | | | |
|-------------------|----------------|---------|----------|--------------------|
| Designed RM/RG | Drawn RM/RG | Checked | Approved | Date 12/03/2019 |
|-------------------|----------------|---------|----------|--------------------|

Internal Project No.
WA reference: 117881

Scale @ A3
1:250

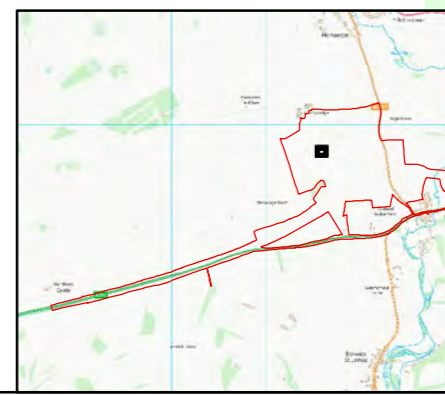
THIS DOCUMENT HAS BEEN PREPARED PURSUANT TO AND SUBJECT TO THE TERMS OF AECOM'S APPOINTMENT BY ITS CLIENT. AECOM ACCEPTS NO LIABILITY FOR ANY USE OF THIS DOCUMENT OTHER THAN BY ITS ORIGINAL CLIENT OR FOLLOWING AECOM'S EXPRESS AGREEMENT TO SUCH USE, AND ONLY FOR THE PURPOSES FOR WHICH IT WAS PREPARED AND PROVIDED.

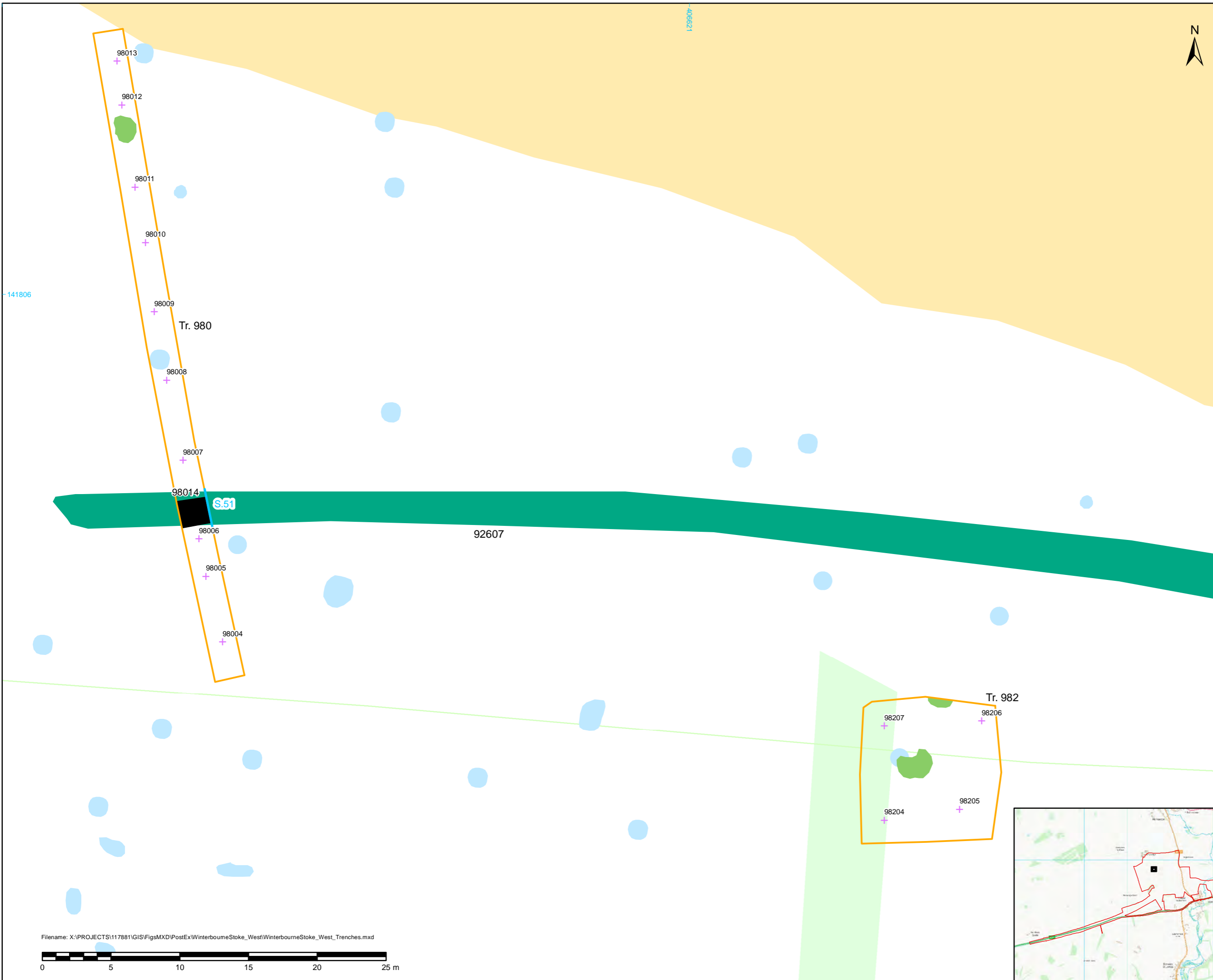
Highways England
Temple Quay House
2 Temple Quay
Bristol
BS1 6PN

AECOM + mace + WSP

| | | | |
|--|------------|--------|--------|
| Drawing Number Highways England PIN | Originator | Volume | Rev |
| Location | Type | Role | Number |

Filename: X:\PROJECTS\117881\GIS\Figs\MXD\PostExWinterbourneStoke_West\WinterbourneStoke_West_Trenches.mxd





NOTES / LEGEND

Legend

- DCO boundary
- Illustrated sections
- Trench outline
- Ploughsoil sample point

Survey data

- Archaeology
- Tree throw

Interpretation of geophysics

- Archaeology
- Possible Archaeology
- Superficial Geology
- Lines
- Features shown on National Mapping Programme

OS Basemapping:
© Crown copyright and database rights 2017 Ordnance Survey 100030649.

| Revision Details | By | Date | Suffix |
|------------------|-------|------|--------|
| | Check | | |

Purpose of issue
Archaeological mitigation

Client
Highways England

Working on behalf of

Project Title
A303 Western Portal project ref: 117881

Drawing Title
Figure 11.72: Trenches 980 and 982

| Designed | Drawn | Checked | Approved | Date |
|----------|-------|---------|----------|------------|
| RM/RG | RM/RG | | | 12/03/2019 |

Internal Project No.
WA reference: 117881

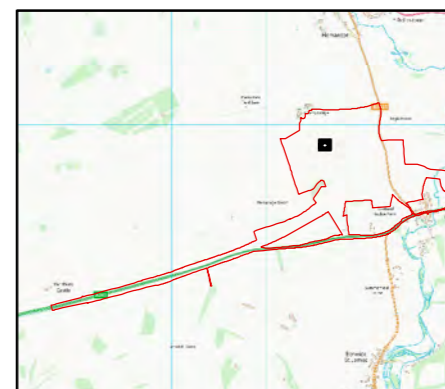
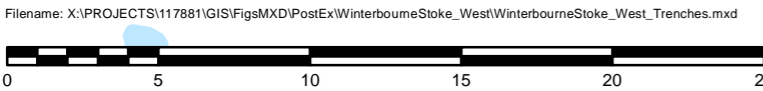
Scale @ A3
1:250

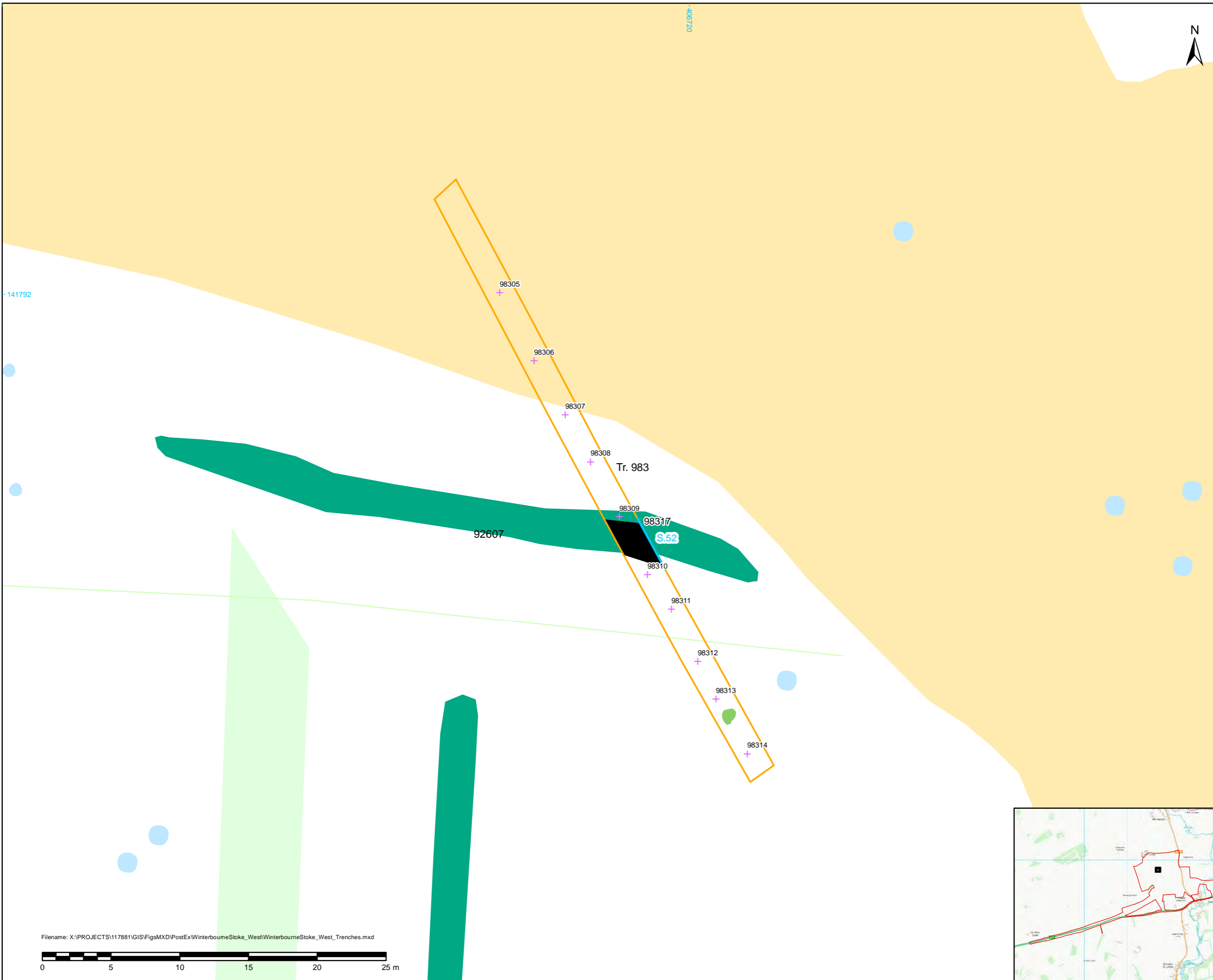
THIS DOCUMENT HAS BEEN PREPARED PURSUANT TO AND SUBJECT TO THE TERMS OF AECOM'S APPOINTMENT BY ITS CLIENT. AECOM ACCEPTS NO LIABILITY FOR ANY USE OF THIS DOCUMENT OTHER THAN BY ITS ORIGINAL CLIENT OR FOLLOWING AECOM'S EXPRESS AGREEMENT TO SUCH USE, AND ONLY FOR THE PURPOSES FOR WHICH IT WAS PREPARED AND PROVIDED.

Highways England
Temple Quay House
2 Temple Quay
Bristol
BS1 6PN

AECOM + mace + WSP

| Drawing Number | Highways England PIN | Originator | Volume | Rev |
|----------------|----------------------|------------|--------|-----|
| | | | | |





NOTES / LEGEND

Legend

- DCO boundary
- Illustrated sections
- Trench outline
- Ploughsoil sample point

Survey data

- Archaeology
- Tree throw

Interpretation of geophysics

- Archaeology
- Possible Archaeology
- Superficial Geology
- Lines
- Features shown on National Mapping Programme

OS Basemapping:
© Crown copyright and database rights 2017 Ordnance Survey 100030649.

| Revision Details | By | Date | Suffix |
|------------------|-------|------|--------|
| | Check | | |

Purpose of issue
Archaeological mitigation

Client
Highways England

Working on behalf of

Project Title
A303 Western Portal project ref: 117881

Drawing Title
Figure 11.73: Trench 983

| Designed RMRG | Drawn RMRG | Checked | Approved | Date |
|---------------|------------|---------|----------|------------|
| | | | | 12/03/2019 |

Internal Project No.
WA reference: 117881

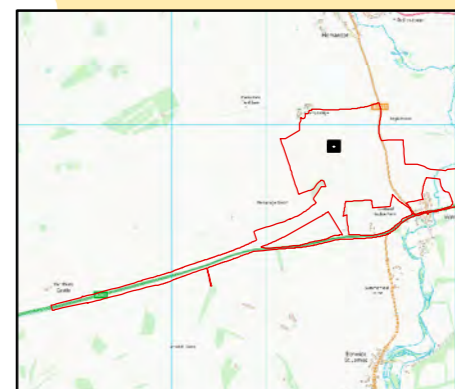
Scale @ A3
1:250

THIS DOCUMENT HAS BEEN PREPARED PURSUANT TO AND SUBJECT TO THE TERMS OF AECOM'S APPOINTMENT BY ITS CLIENT. AECOM ACCEPTS NO LIABILITY FOR ANY USE OF THIS DOCUMENT OTHER THAN BY ITS ORIGINAL CLIENT OR FOLLOWING AECOM'S EXPRESS AGREEMENT TO SUCH USE, AND ONLY FOR THE PURPOSES FOR WHICH IT WAS PREPARED AND PROVIDED.

Highways England
Temple Quay House
2 Temple Quay
Bristol
BS1 6PN

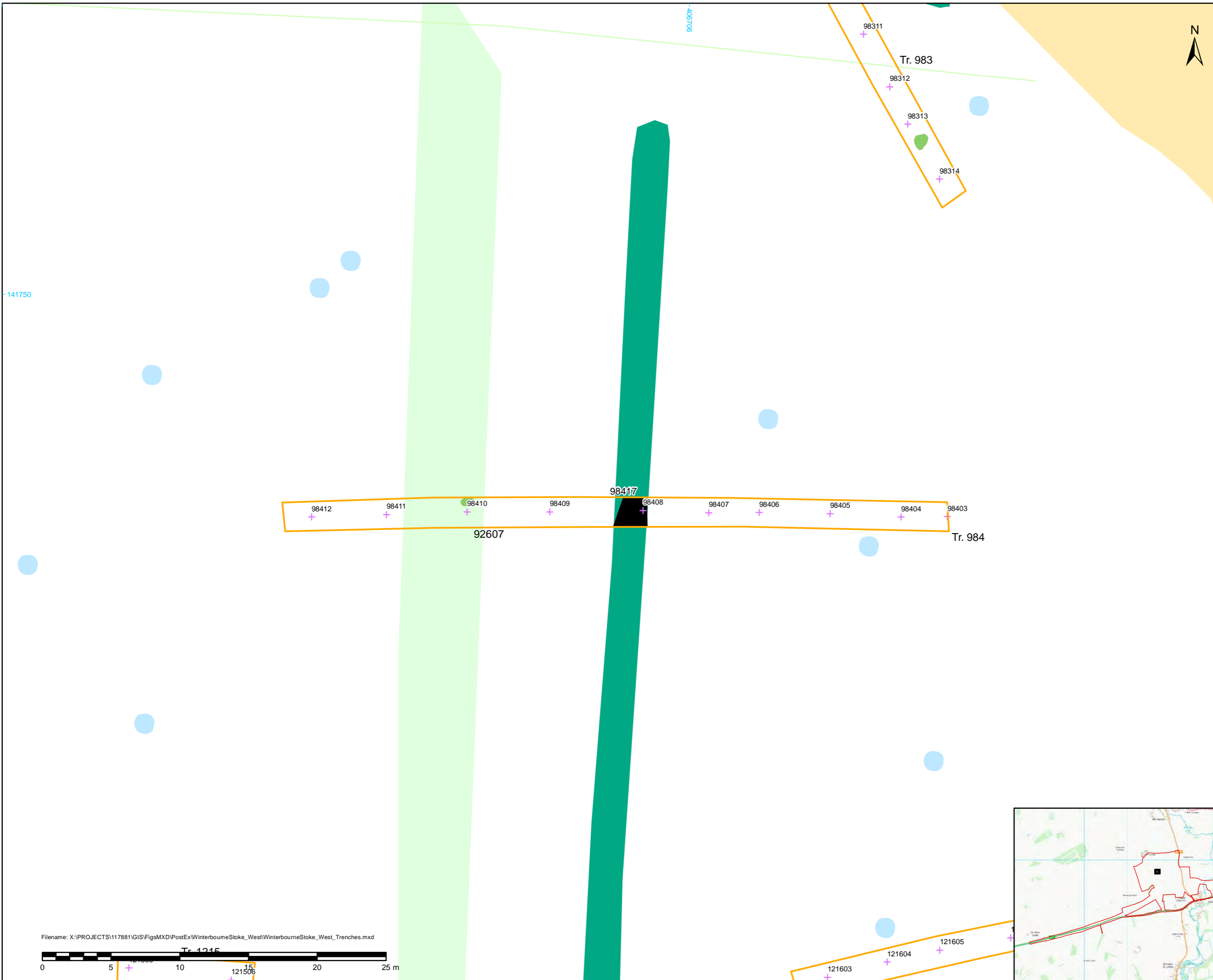
AECOM + mace + WSP

| Drawing Number | Highways England PIN | Originator | Volume | Rev |
|----------------|----------------------|------------|--------|-----|
| | | | | |



Filename: X:\PROJECTS\117881\GIS\Figs\MXD\PostExWinterbourneStoke_West\WinterbourneStoke_West_Trenches.mxd





NOTES / LEGEND

Legend

- DCO boundary
- Trench outline
- Ploughsoil sample point

Survey data

- Archaeology
- Tree throw

Interpretation of geophysics

- Archaeology
- Possible Archaeology
- Superficial Geology
- Lines
- Features shown on National Mapping Programme

OS Basemapping:
© Crown copyright and database rights 2017 Ordnance Survey 100030649.

| Revision Details | By | Date | Suffix |
|------------------|-------|------|--------|
| | Check | | |

Purpose of issue
Archaeological mitigation

Client
Highways England

Working on behalf of

Project Title
A303 Western Portal project ref: 117881

Drawing Title
Figure 11.74: Trench 984

| Designed | Drawn | Checked | Approved | Date |
|----------|-------|---------|----------|------------|
| RM/RG | RM/RG | | | 12/03/2019 |

Internal Project No.
WA reference: 117881

Scale @ A3
1:250

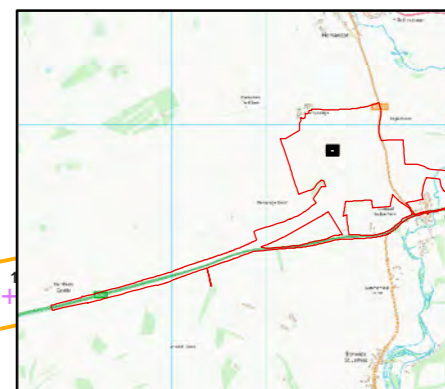
THIS DOCUMENT HAS BEEN PREPARED PURSUANT TO AND SUBJECT TO THE TERMS OF AECOM'S APPOINTMENT BY ITS CLIENT. AECOM ACCEPTS NO LIABILITY FOR ANY USE OF THIS DOCUMENT OTHER THAN BY ITS ORIGINAL CLIENT OR FOLLOWING AECOM'S EXPRESS AGREEMENT TO SUCH USE, AND ONLY FOR THE PURPOSES FOR WHICH IT WAS PREPARED AND PROVIDED.

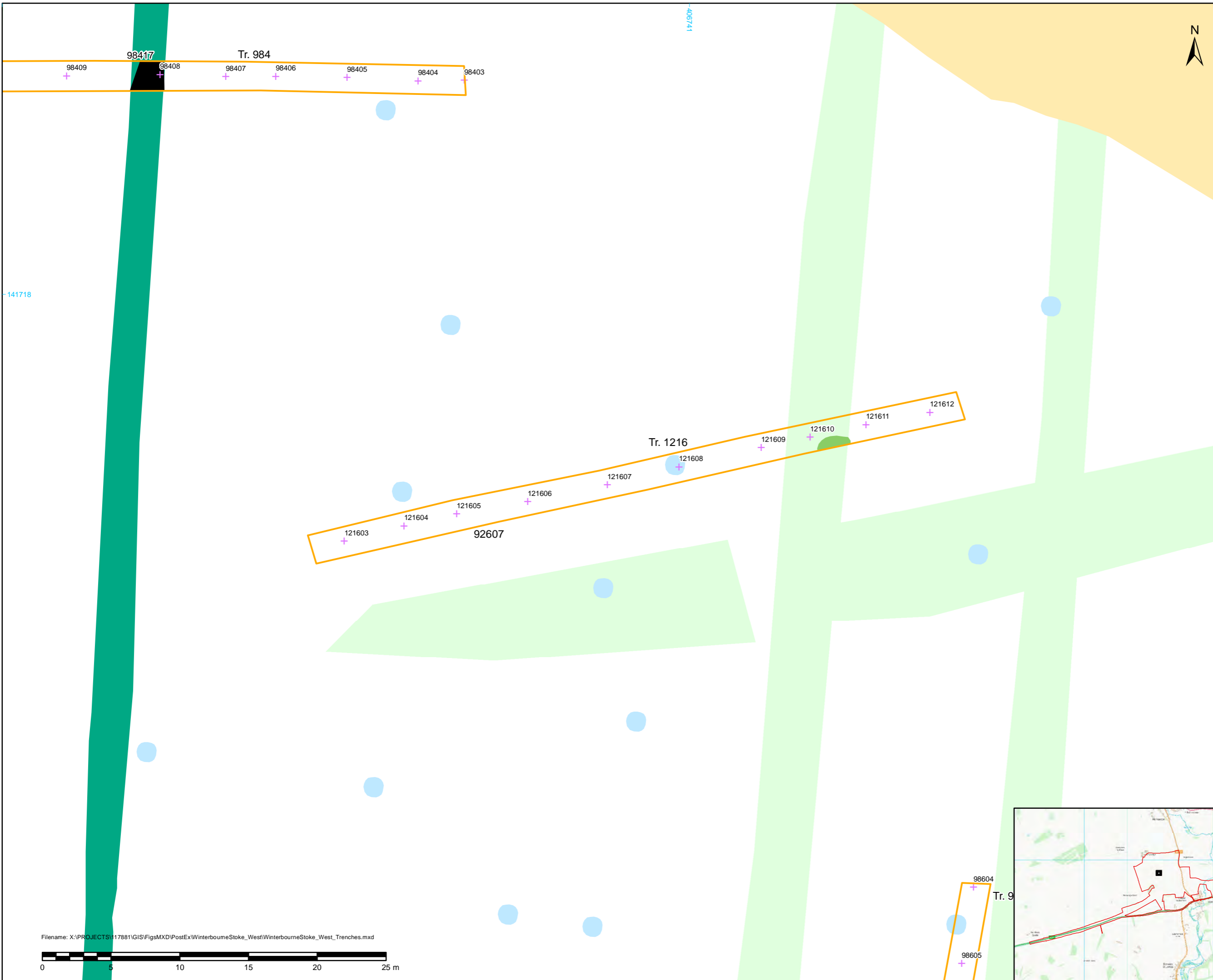
Highways England
Temple Quay House
2 Temple Quay
Bristol
BS1 6PN

AECOM + mace + WSP

| Drawing Number | Highways England PIN | Originator | Volume | Rev |
|----------------|----------------------|------------|--------|-----|
| | | | | |

Filename: X:\PROJECTS\117881\GIS\Figs\MXD\PostExWinterbourneStoke_West\WinterbourneStoke_West_Trenches.mxd





NOTES / LEGEND



Legend

- DCO boundary
- Trench outline
- + Ploughsoil sample point
- Survey data**
- Archaeology
- Tree throw
- Interpretation of geophysics**
- Archaeology
- Possible Archaeology
- Superficial Geology
- Features shown on National Mapping Programme

OS Basemapping:
© Crown copyright and database rights 2017 Ordnance Survey 100030649.

| Revision Details | By | Date | Suffix |
|------------------|----|------|--------|
| | | | |

Purpose of issue
Archaeological mitigation

Client
Highways England

Working on behalf of

Project Title
A303 Western Portal project ref: 117881

Drawing Title
Figure 11.75: Trench 1216

| | | | | |
|-------------------|----------------|---------|----------|--------------------|
| Designed RM/RG | Drawn RM/RG | Checked | Approved | Date 12/03/2019 |
|-------------------|----------------|---------|----------|--------------------|

Internal Project No.
WA reference: 117881

Scale @ A3
1:250

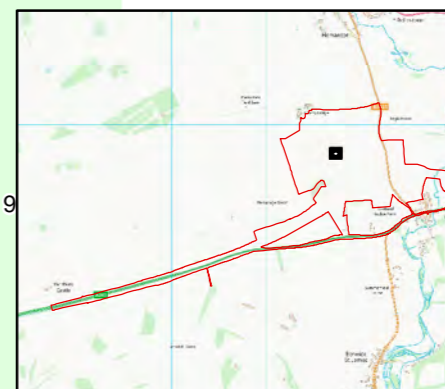
THIS DOCUMENT HAS BEEN PREPARED PURSUANT TO AND SUBJECT TO THE TERMS OF AECOM'S APPOINTMENT BY ITS CLIENT. AECOM ACCEPTS NO LIABILITY FOR ANY USE OF THIS DOCUMENT OTHER THAN BY ITS ORIGINAL CLIENT OR FOLLOWING AECOM'S EXPRESS AGREEMENT TO SUCH USE, AND ONLY FOR THE PURPOSES FOR WHICH IT WAS PREPARED AND PROVIDED.

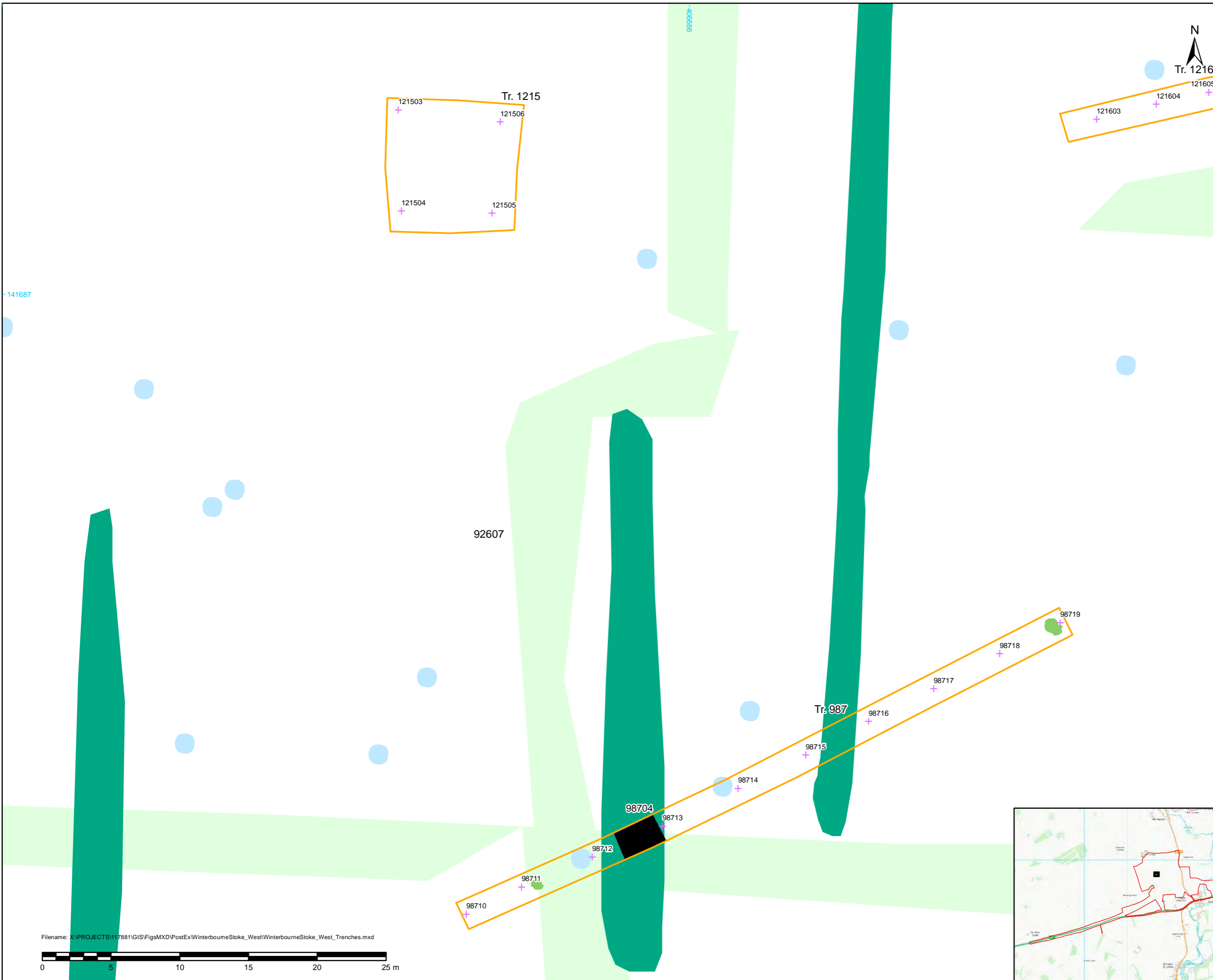
Highways England
Temple Quay House
2 Temple Quay
Bristol
BS1 6PN

AECOM + mace + WSP

| | | | |
|--|------------|--------|--------|
| Drawing Number Highways England PIN | Originator | Volume | Rev |
| Location | Type | Role | Number |

Filename: X:\PROJECTS\117881\GIS\Figs\MXD\PostEx\WinterbourneStoke_West\WinterbourneStoke_West_Trenches.mxd





NOTES / LEGEND

Legend

- DCO boundary
- Trench outline
- + Ploughsoil sample point
- Survey data
- Archaeology
- Tree throw
- Interpretation of geophysics
- Archaeology
- Possible Archaeology
- Features shown on National Mapping Programme

OS Basemapping:
© Crown copyright and database rights 2017 Ordnance Survey 100030649.

| Revision Details | By | Date | Suffix |
|------------------|----|------|--------|
| | | | |

Purpose of issue
Archaeological mitigation

Client
Highways England

Working on behalf of

Project Title
A303 Western Portal project ref: 117881

Drawing Title
Figure 11.76: Trenches 987 and 1215

| Designed | Drawn | Checked | Approved | Date |
|----------|-------|---------|----------|------------|
| RM/RG | RM/RG | | | 12/03/2019 |

Internal Project No.
WA reference: 117881

Scale @ A3
1:250

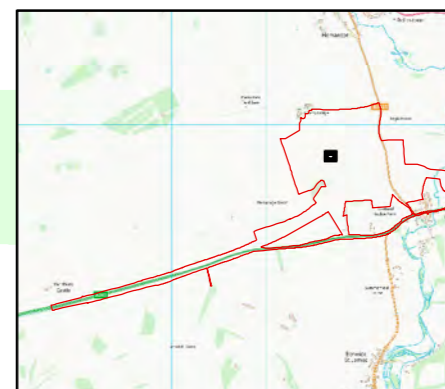
THIS DOCUMENT HAS BEEN PREPARED PURSUANT TO AND SUBJECT TO THE TERMS OF AECOM'S APPOINTMENT BY ITS CLIENT. AECOM ACCEPTS NO LIABILITY FOR ANY USE OF THIS DOCUMENT OTHER THAN BY ITS ORIGINAL CLIENT OR FOLLOWING AECOM'S EXPRESS AGREEMENT TO SUCH USE, AND ONLY FOR THE PURPOSES FOR WHICH IT WAS PREPARED AND PROVIDED.

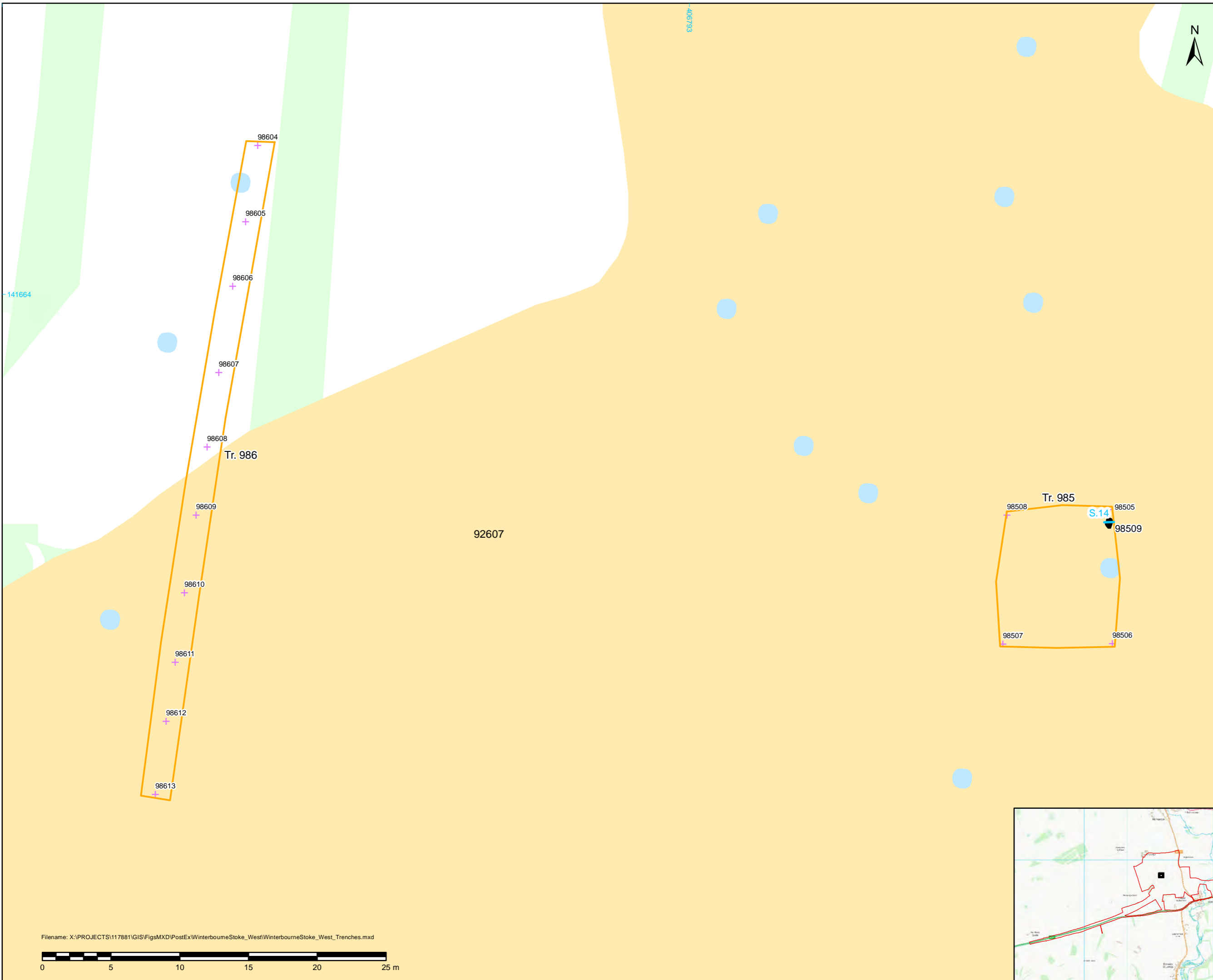
Highways England
Temple Quay House
2 Temple Quay
Bristol
BS1 6PN

AECOM + mace + WSP

| Drawing Number | Originator | Volume | Rev |
|----------------------|------------|--------|-----|
| Highways England PIN | | | |

Filename: X:\PROJECTS\117881\GIS\Figs\MXD\PostEx\WinterbourneStoke_West\WinterbourneStoke_West_Trenches.mxd





NOTES / LEGEND

Legend

- DCO boundary
- Illustrated sections
- Trench outline
- + Ploughsoil sample point
- Survey data
- Archaeology
- Interpretation of geophysics
- Possible Archaeology
- Superficial Geology
- Lines
- Features shown on National Mapping Programme

OS Basemapping:
© Crown copyright and database rights 2017 Ordnance Survey 100030649.

| Revision Details | By | Date | Suffix |
|------------------|----|------|--------|
| | | | |

Purpose of issue
Archaeological mitigation

Client
Highways England

Working on behalf of

Project Title
A303 Western Portal project ref: 117881

Drawing Title
Figure 11.77: Trenches 985 and 986

| | | | | |
|-------------------|----------------|---------|----------|--------------------|
| Designed RM/RG | Drawn RM/RG | Checked | Approved | Date 12/03/2019 |
|-------------------|----------------|---------|----------|--------------------|

Internal Project No.
WA reference: 117881

Scale @ A3
1:250

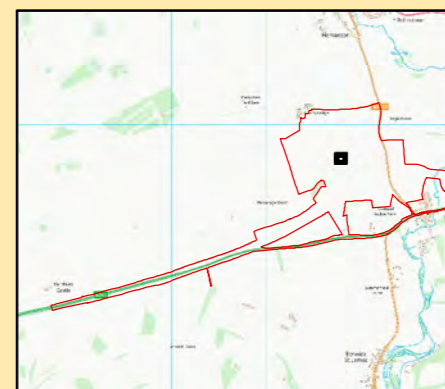
THIS DOCUMENT HAS BEEN PREPARED PURSUANT TO AND SUBJECT TO THE TERMS OF AECOM'S APPOINTMENT BY ITS CLIENT. AECOM ACCEPTS NO LIABILITY FOR ANY USE OF THIS DOCUMENT OTHER THAN BY ITS ORIGINAL CLIENT OR FOLLOWING AECOM'S EXPRESS AGREEMENT TO SUCH USE, AND ONLY FOR THE PURPOSES FOR WHICH IT WAS PREPARED AND PROVIDED.

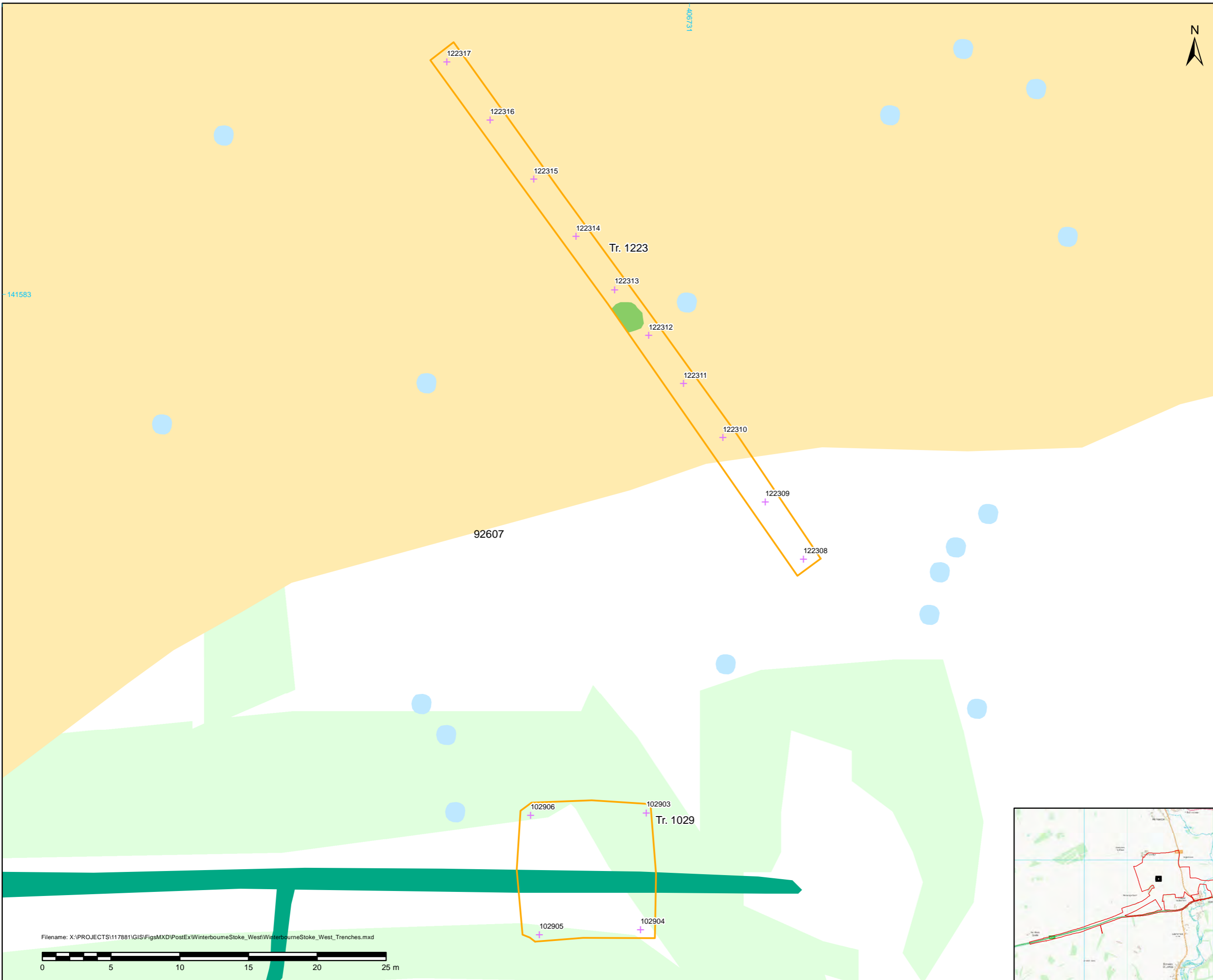
Highways England
Temple Quay House
2 Temple Quay
Bristol
BS1 6PN

AECOM + mace + WSP

| | | | |
|--|------------|--------|-----|
| Drawing Number Highways England PIN | Originator | Volume | Rev |
| | | | |

Filename: X:\PROJECTS\117881\GIS\Figs\MXD\PostEx\WinterbourneStoke_West\WinterbourneStoke_West_Trenches.mxd





NOTES / LEGEND

Legend

- DCO boundary
- Trench outline
- + Ploughsoil sample point
- Survey data
- Tree throw
- Interpretation of geophysics
- Archaeology
- Possible Archaeology
- Superficial Geology
- Lines
- Features shown on National Mapping Programme

OS Basemapping:
© Crown copyright and database rights 2017 Ordnance Survey 100030649.

| Revision Details | By | Date | Suffix |
|------------------|----|------|--------|
| | | | |

Purpose of issue
Archaeological mitigation

Client
Highways England

Working on behalf of

Project Title
A303 Western Portal project ref: 117881

Drawing Title
Figure 11.78: Trenches 1029 and 1223

| Designed | Drawn | Checked | Approved | Date |
|----------|-------|---------|----------|------------|
| RM/RG | RM/RG | | | 12/03/2019 |

Internal Project No.
WA reference: 117881

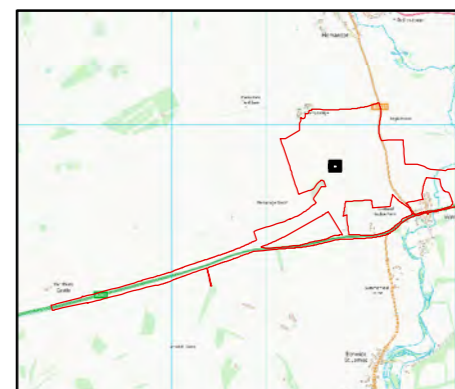
Scale @ A3
1:250

THIS DOCUMENT HAS BEEN PREPARED PURSUANT TO AND SUBJECT TO THE TERMS OF AECOM'S APPOINTMENT BY ITS CLIENT. AECOM ACCEPTS NO LIABILITY FOR ANY USE OF THIS DOCUMENT OTHER THAN BY ITS ORIGINAL CLIENT OR FOLLOWING AECOM'S EXPRESS AGREEMENT TO SUCH USE, AND ONLY FOR THE PURPOSES FOR WHICH IT WAS PREPARED AND PROVIDED.


Highways England
Temple Quay House
2 Temple Quay
Bristol
BS1 6PN

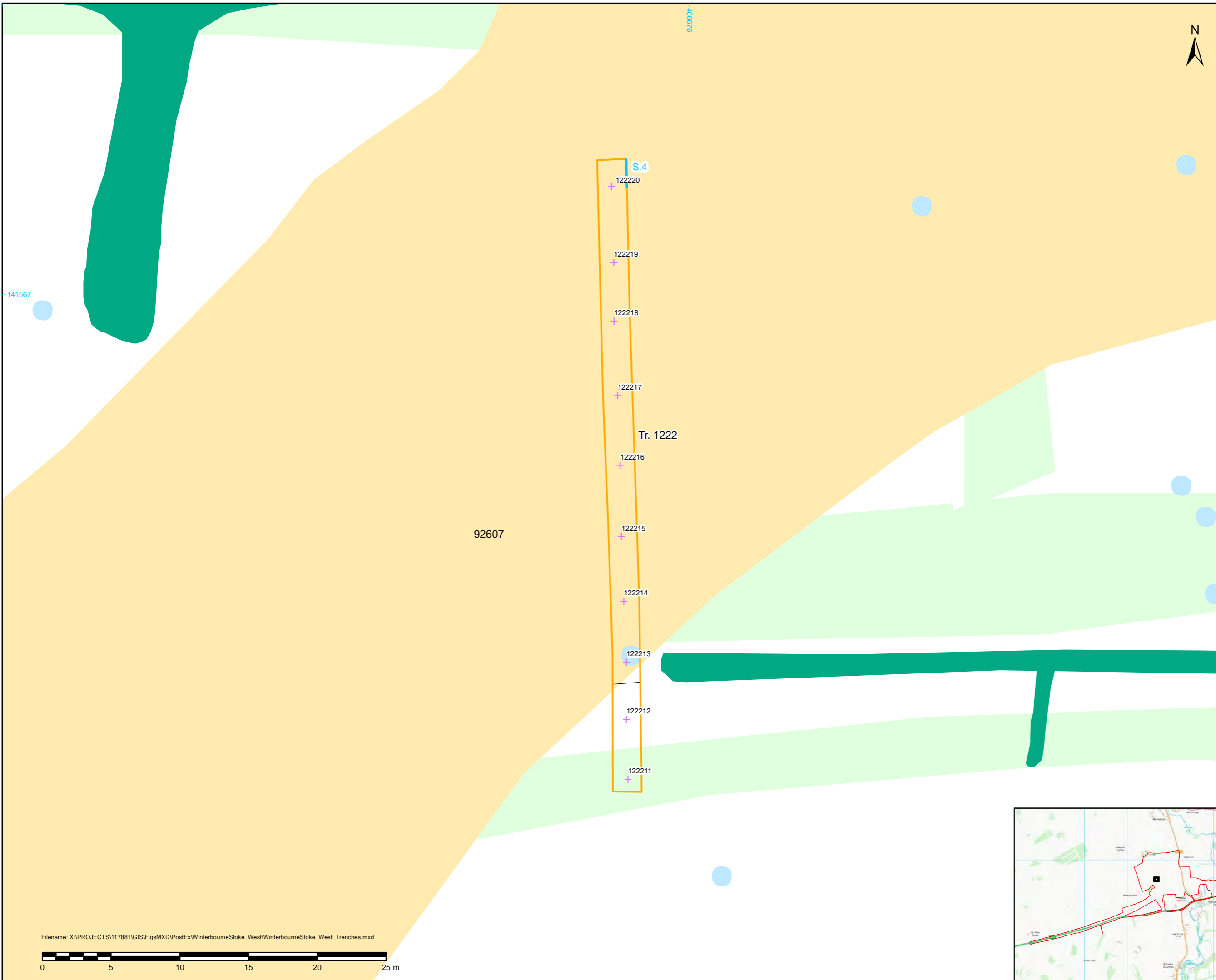
AECOM + mace + WSP

| Drawing Number | Originator | Volume | Rev |
|----------------------|------------|--------|-----|
| Highways England PIN | | | |



Filename: X:\PROJECTS\117881\GIS\Figs\MXD\PostExWinterbourneStoke_West\WinterbourneStoke_West_Trenches.mxd





NOTES / LEGEND

Legend

- DCO boundary
- Illustrated sections
- Trench outline
- + Ploughsoil sample point
- Survey data
- Archaeology
- Interpretation of geophysics
- Archaeology
- Possible Archaeology
- Superficial Geology
- Features shown on National Mapping Programme

OS Basemapping:
© Crown copyright and database rights 2017 Ordnance Survey 100030649.

| Revision Details | By | Check | Date | Suffix |
|------------------|----|-------|------|--------|
| | | | | |

Purpose of issue
Archaeological mitigation

Client
Highways England

Working on behalf of

Project Title
A303 Western Portal project ref: 117881

Drawing Title
Figure 11.79: Trenches 1222

| Designed RMRG | Drawn RMRG | Checked | Approved | Date |
|---------------|------------|---------|----------|------------|
| | | | | 12/03/2019 |

Internal Project No.
WA reference: 117881

Scale @ A3
1:250

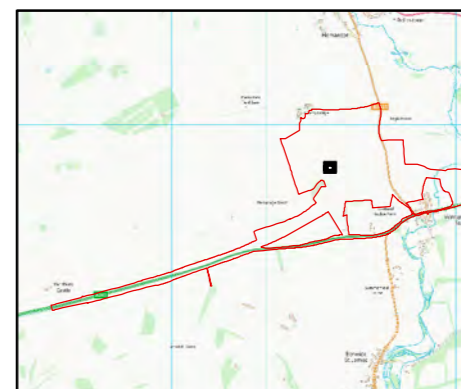
THIS DOCUMENT HAS BEEN PREPARED PURSUANT TO AND SUBJECT TO THE TERMS OF AECOM'S APPOINTMENT BY ITS CLIENT. AECOM ACCEPTS NO LIABILITY FOR ANY USE OF THIS DOCUMENT OTHER THAN BY ITS ORIGINAL CLIENT OR FOLLOWING AECOM'S EXPRESS AGREEMENT TO SUCH USE, AND ONLY FOR THE PURPOSES FOR WHICH IT WAS PREPARED AND PROVIDED.

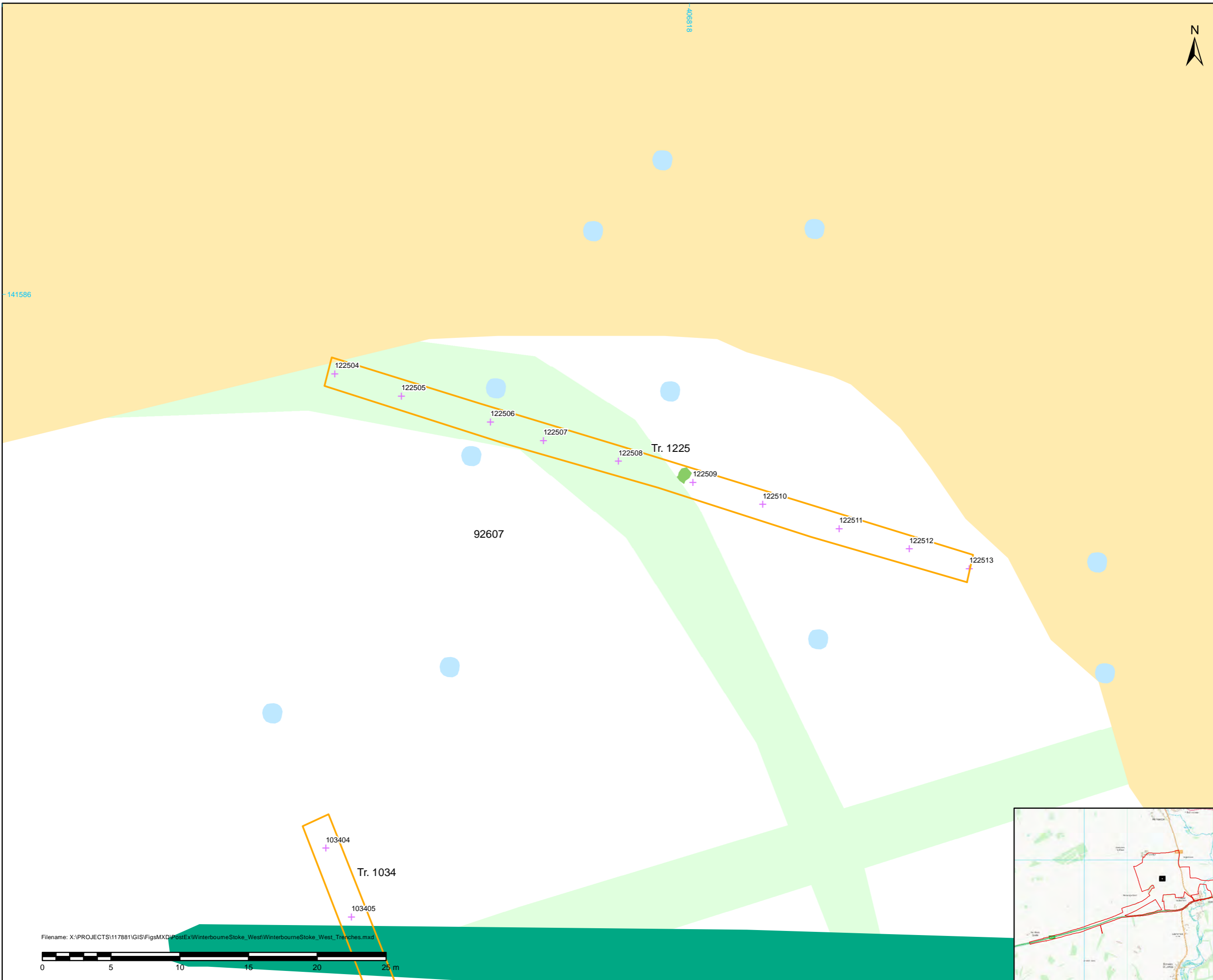
Highways England
Temple Quay House
2 Temple Quay
Bristol
BS1 6PN

AECOM + mace + WSP

| Drawing Number | Highways England PIN | Originator | Volume | Rev |
|----------------|----------------------|------------|--------|-----|
| | | | | |

Filename: X:\PROJECTS\117881\GIS\Figs\MXD\PostExWinterbourneStoke_West\WinterbourneStoke_West_Trenches.mxd





NOTES / LEGEND

Legend

- DCO boundary
- Trench outline
- + Ploughsoil sample point
- Survey data**
- Tree throw
- Interpretation of geophysics**
- Archaeology
- Possible Archaeology
- Superficial Geology
- Lines
- Features shown on National Mapping Programme

OS Basemapping:
© Crown copyright and database rights 2017 Ordnance Survey 100030649.

| Revision Details | | By | Date | Suffix |
|------------------|--|----|------|--------|
| | | | | |

Purpose of issue
Archaeological mitigation

Client
Highways England

Working on behalf of

Project Title
A303 Western Portal project ref: 117881

Drawing Title
Figure 11.80: Trenches 1225

| Designed | Drawn | Checked | Approved | Date |
|----------|-------|---------|----------|------------|
| RM/RG | RM/RG | | | 12/03/2019 |

Internal Project No.
WA reference: 117881

Scale @ A3
1:250

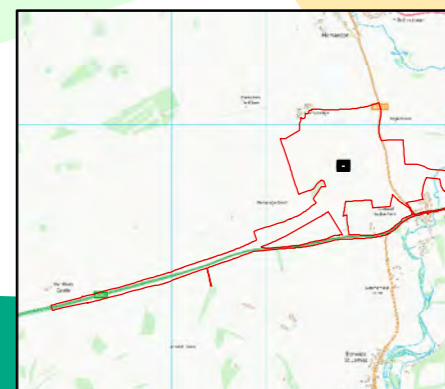
THIS DOCUMENT HAS BEEN PREPARED PURSUANT TO AND SUBJECT TO THE TERMS OF AECOM'S APPOINTMENT BY ITS CLIENT. AECOM ACCEPTS NO LIABILITY FOR ANY USE OF THIS DOCUMENT OTHER THAN BY ITS ORIGINAL CLIENT OR FOLLOWING AECOM'S EXPRESS AGREEMENT TO SUCH USE, AND ONLY FOR THE PURPOSES FOR WHICH IT WAS PREPARED AND PROVIDED.

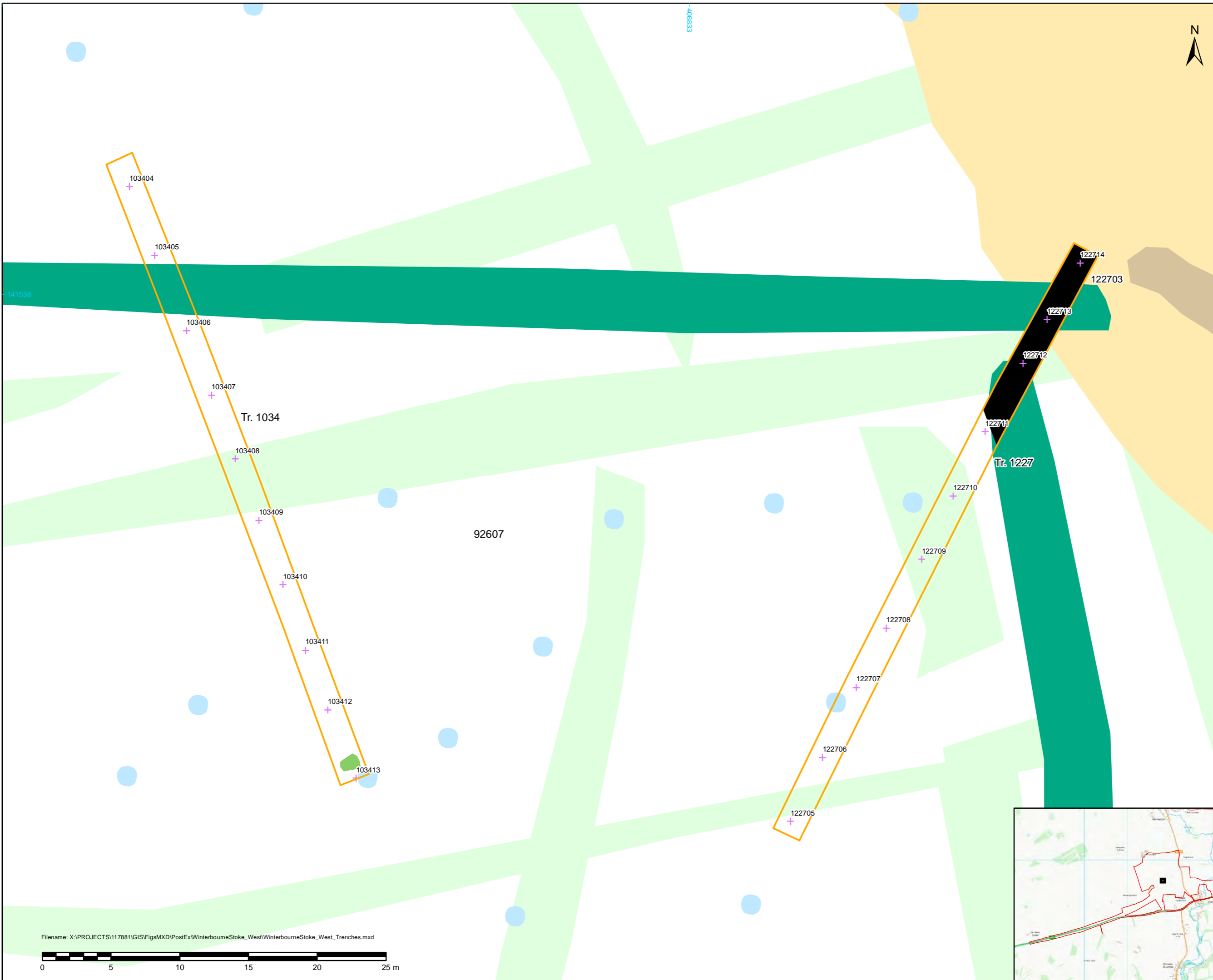
Highways England
Temple Quay House
2 Temple Quay
Bristol
BS1 6PN

AECOM + mace + WSP

| Drawing Number | Highways England PIN | Originator | Volume | Rev |
|----------------|----------------------|------------|--------|-----|
| | | | | |

Filename: X:\PROJECTS\117881\GIS\Figs\MXD\PostEx\WinterbourneStoke_West\WinterbourneStoke_West_Trenches.mxd





NOTES / LEGEND

Legend

- DCO boundary
- Trench outline
- Ploughsoil sample point

Survey data

- Archaeology
- Tree throw

Interpretation of geophysics

- Archaeology
- Former Field Boundary
- Possible Archaeology
- Superficial Geology
- Features shown on National Mapping Programme

OS Basemapping: © Crown copyright and database rights 2017 Ordnance Survey 100030649.

| Revision Details | By | Date | Suffix |
|------------------|-------|------|--------|
| | Check | | |

Purpose of issue
Archaeological mitigation

Client
Highways England

Working on behalf of

Project Title
A303 Western Portal project ref: 117881

Drawing Title
Figure 11.81: Trenches 1034 and 1227

| Designed RMRG | Drawn RMRG | Checked | Approved | Date |
|---------------|------------|---------|----------|------------|
| | | | | 12/03/2019 |

Internal Project No.
WA reference: 117881

Scale @ A3
1:250

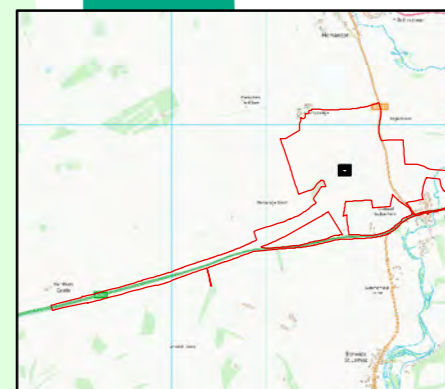
THIS DOCUMENT HAS BEEN PREPARED PURSUANT TO AND SUBJECT TO THE TERMS OF AECOM'S APPOINTMENT BY ITS CLIENT. AECOM ACCEPTS NO LIABILITY FOR ANY USE OF THIS DOCUMENT OTHER THAN BY ITS ORIGINAL CLIENT OR FOLLOWING AECOM'S EXPRESS AGREEMENT TO SUCH USE, AND ONLY FOR THE PURPOSES FOR WHICH IT WAS PREPARED AND PROVIDED.

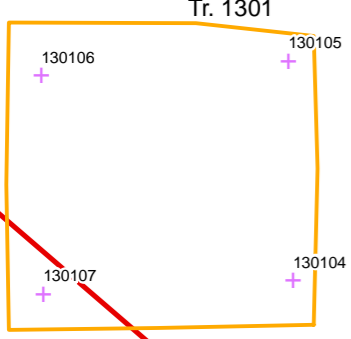
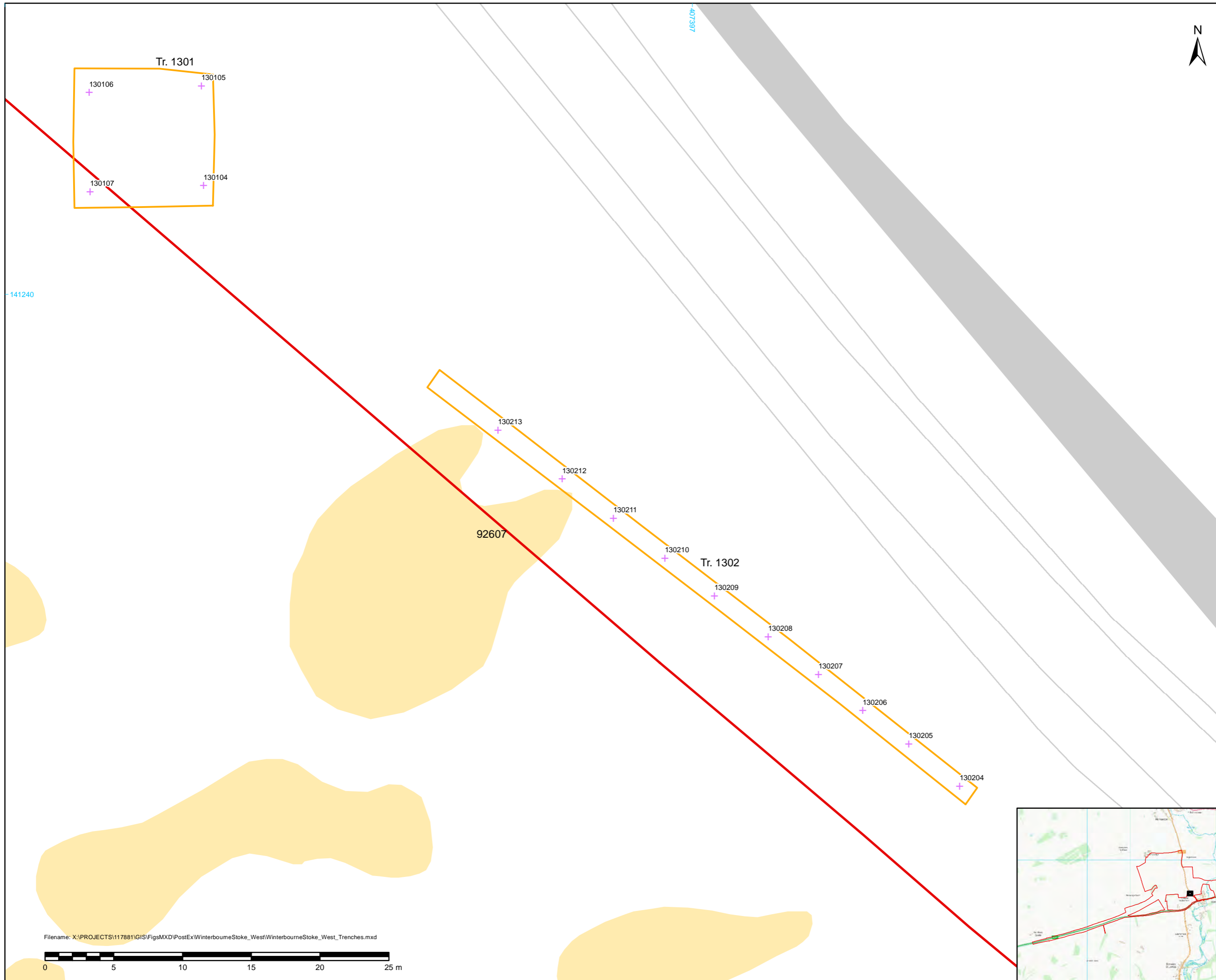
Highways England
Temple Quay House
2 Temple Quay
Bristol
BS1 6PN

AECOM + mace + WSP

| Drawing Number | Highways England PIN | Originator | Volume | Rev |
|----------------|----------------------|------------|--------|-----|
| | | | | |

Filename: X:\PROJECTS\117881\GIS\Figs\MXD\PostExWinterbourneStoke_West\WinterbourneStoke_West_Trenches.mxd





NOTES / LEGEND

- Legend**
- DCO boundary
 - Trench outline
 - + Ploughsoil sample point
- Interpretation of geophysics
- Modern Service
 - Possible Archaeology
 - Superficial Geology

OS Basemapping:
© Crown copyright and database rights 2017 Ordnance Survey 100030649.

| Revision Details | | By | Date | Suffix |
|------------------|--|----|------|--------|
| | | | | |

Purpose of issue
Archaeological mitigation

Client
Highways England

Working on behalf of

Project Title
A303 Western Portal project ref: 117881

Drawing Title
Figure 11.82: Trenches 1301 and 1302

| Designed | Drawn | Checked | Approved | Date |
|----------|-------|---------|----------|------------|
| RM/RG | RM/RG | | | 12/03/2019 |

Internal Project No.
WA reference: 117881

Scale @ A3
1:250

THIS DOCUMENT HAS BEEN PREPARED PURSUANT TO AND SUBJECT TO THE TERMS OF AECOM'S APPOINTMENT BY ITS CLIENT. AECOM ACCEPTS NO LIABILITY FOR ANY USE OF THIS DOCUMENT OTHER THAN BY ITS ORIGINAL CLIENT OR FOLLOWING AECOM'S EXPRESS AGREEMENT TO SUCH USE, AND ONLY FOR THE PURPOSES FOR WHICH IT WAS PREPARED AND PROVIDED.

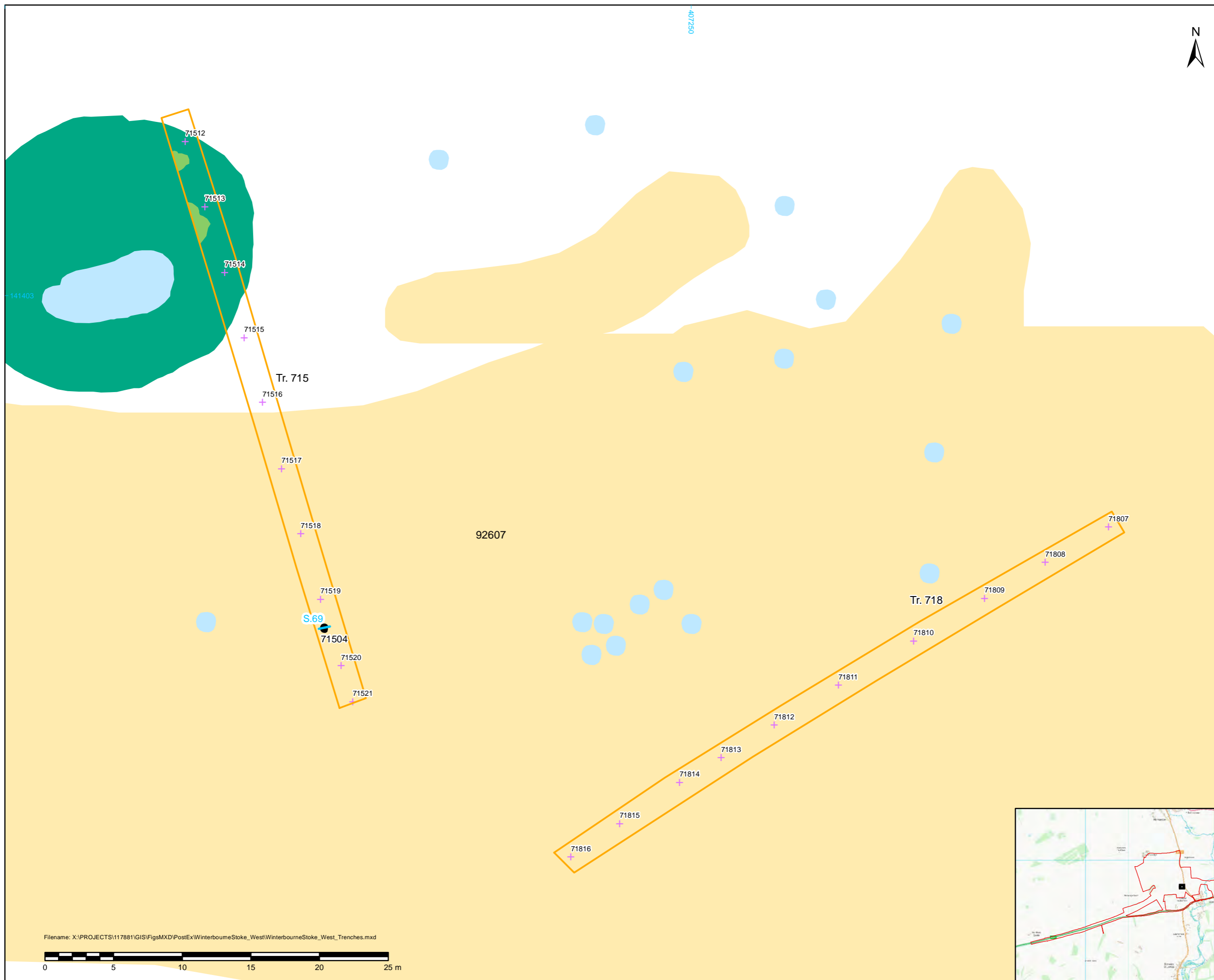
Highways England
Temple Quay House
2 Temple Quay
Bristol
BS1 6PN

AECOM + mace + WSP

| Drawing Number | Originator | Volume | Rev |
|----------------------|------------|--------|-----|
| Highways England PIN | | | |

Filename: X:\PROJECTS\117881\GIS\Figs\MXD\PostEx\WinterbourneStoke_West\WinterbourneStoke_West_Trenches.mxd





NOTES / LEGEND

Legend

- DCO boundary
- Illustrated sections
- Trench outline
- + Ploughsoil sample point
- Survey data
- Archaeology
- Tree throw
- Interpretation of geophysics
- Archaeology
- Superficial Geology

OS Basemapping:
© Crown copyright and database rights 2017 Ordnance Survey 100030649.

| Revision Details | By | Check | Date | Suffix |
|------------------|----|-------|------|--------|
| | | | | |

Purpose of issue
Archaeological mitigation

Client
Highways England

Working on behalf of

Project Title
A303 Western Portal project ref: 117881

Drawing Title
Figure 11.83: Trench 715 and 718

| | | | | |
|-------------------|----------------|---------|----------|--------------------|
| Designed RM/RG | Drawn RM/RG | Checked | Approved | Date 12/03/2019 |
|-------------------|----------------|---------|----------|--------------------|

Internal Project No.
WA reference: 117881

Scale @ A3
1:250

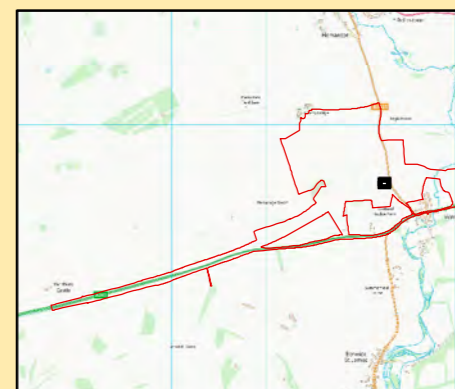
THIS DOCUMENT HAS BEEN PREPARED PURSUANT TO AND SUBJECT TO THE TERMS OF AECOM'S APPOINTMENT BY ITS CLIENT. AECOM ACCEPTS NO LIABILITY FOR ANY USE OF THIS DOCUMENT OTHER THAN BY ITS ORIGINAL CLIENT OR FOLLOWING AECOM'S EXPRESS AGREEMENT TO SUCH USE, AND ONLY FOR THE PURPOSES FOR WHICH IT WAS PREPARED AND PROVIDED.

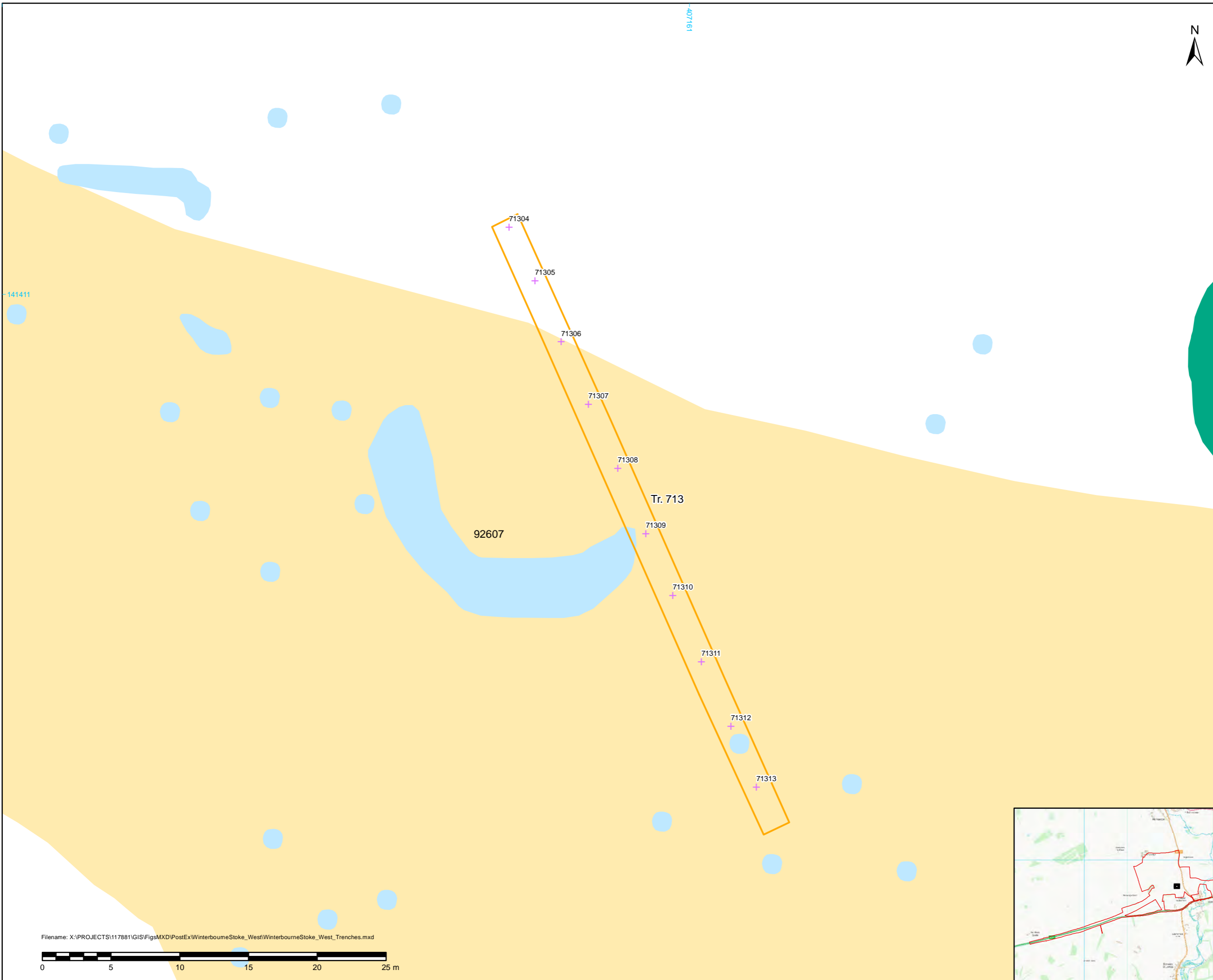
Highways England
Temple Quay House
2 Temple Quay
Bristol
BS1 6PN

AECOM + mace + WSP

| | | | |
|--|------------|--------|--------|
| Drawing Number Highways England PIN | Originator | Volume | Rev |
| Location | Type | Role | Number |

Filename: X:\PROJECTS\117881\GIS\Figs\MXD\PostEx\WinterbourneStoke_West\WinterbourneStoke_West_Trenches.mxd





NOTES / LEGEND

- Legend**
- DCO boundary
 - Trench outline
 - + Ploughsoil sample point
- Interpretation of geophysics
- Archaeology
 - Possible Archaeology
 - Superficial Geology

OS Basemapping:
© Crown copyright and database rights 2017 Ordnance Survey 100030649.

| Revision Details | | By | Date | Suffix |
|------------------|--|----|------|--------|
| | | | | |

Purpose of issue
Archaeological mitigation

Client
Highways England

Working on behalf of


Project Title
A303 Western Portal project ref: 117881

Drawing Title
Figure 11.84: Trenches 713

| Designed | Drawn | Checked | Approved | Date |
|----------|-------|---------|----------|------------|
| RM/RG | RM/RG | | | 12/03/2019 |

Internal Project No.
WA reference: 117881

Scale @ A3
1:250

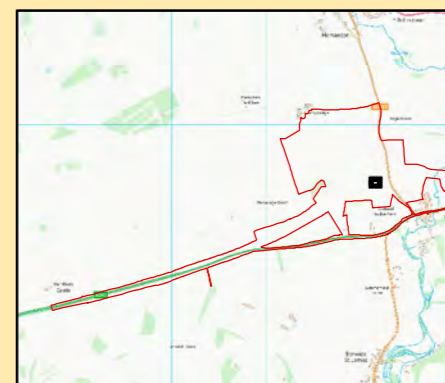
THIS DOCUMENT HAS BEEN PREPARED PURSUANT TO AND SUBJECT TO THE TERMS OF AECOM'S APPOINTMENT BY ITS CLIENT. AECOM ACCEPTS NO LIABILITY FOR ANY USE OF THIS DOCUMENT OTHER THAN BY ITS ORIGINAL CLIENT OR FOLLOWING AECOM'S EXPRESS AGREEMENT TO SUCH USE, AND ONLY FOR THE PURPOSES FOR WHICH IT WAS PREPARED AND PROVIDED.

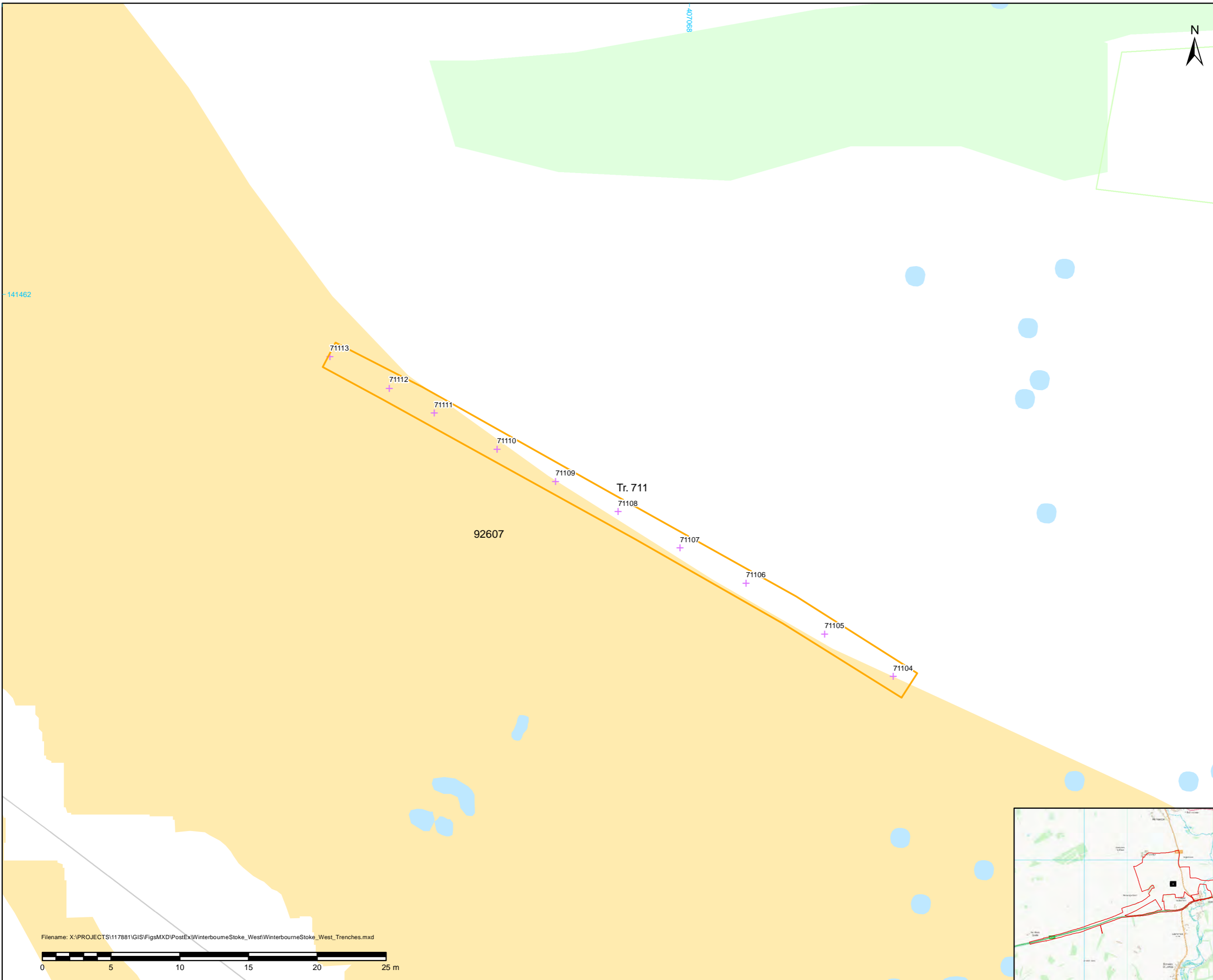
Highways England
Temple Quay House
2 Temple Quay
Bristol
BS1 6PN


AECOM + mace + WSP

| Drawing Number | Highways England PIN | Originator | Volume | Rev |
|----------------|----------------------|------------|--------|-----|
| | | | | |

Filename: X:\PROJECTS\117881\GIS\Figs\MXD\PostExWinterbourneStoke_West\WinterbourneStoke_West_Trenches.mxd





NOTES / LEGEND



Legend

- DCO boundary
- Trench outline
- + Ploughsoil sample point
- Interpretation of geophysics
- Possible Archaeology
- Superficial Geology
- Lines
- Features shown on National Mapping Programme

OS Basemapping:
© Crown copyright and database rights 2017 Ordnance Survey 100030649.

| Revision Details | By | Date | Suffix |
|------------------|----|------|--------|
| | | | |

Purpose of issue
Archaeological mitigation

Client
Highways England Working on behalf of

Project Title
A303 Western Portal project ref: 117881

Drawing Title
Figure 11.85: Trenches 711

| Designed | Drawn | Checked | Approved | Date |
|----------|-------|---------|----------|------------|
| RM/RG | RM/RG | | | 12/03/2019 |

Internal Project No.
WA reference: 117881

Scale @ A3
1:250

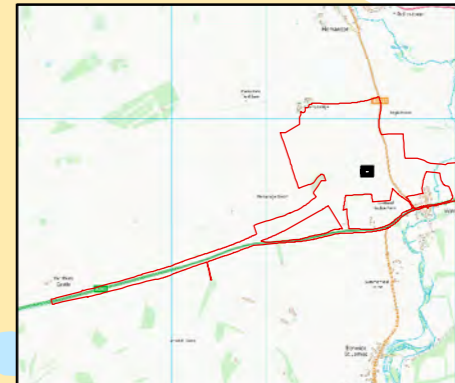
THIS DOCUMENT HAS BEEN PREPARED PURSUANT TO AND SUBJECT TO THE TERMS OF AECOM'S APPOINTMENT BY ITS CLIENT. AECOM ACCEPTS NO LIABILITY FOR ANY USE OF THIS DOCUMENT OTHER THAN BY ITS ORIGINAL CLIENT OR FOLLOWING AECOM'S EXPRESS AGREEMENT TO SUCH USE, AND ONLY FOR THE PURPOSES FOR WHICH IT WAS PREPARED AND PROVIDED.

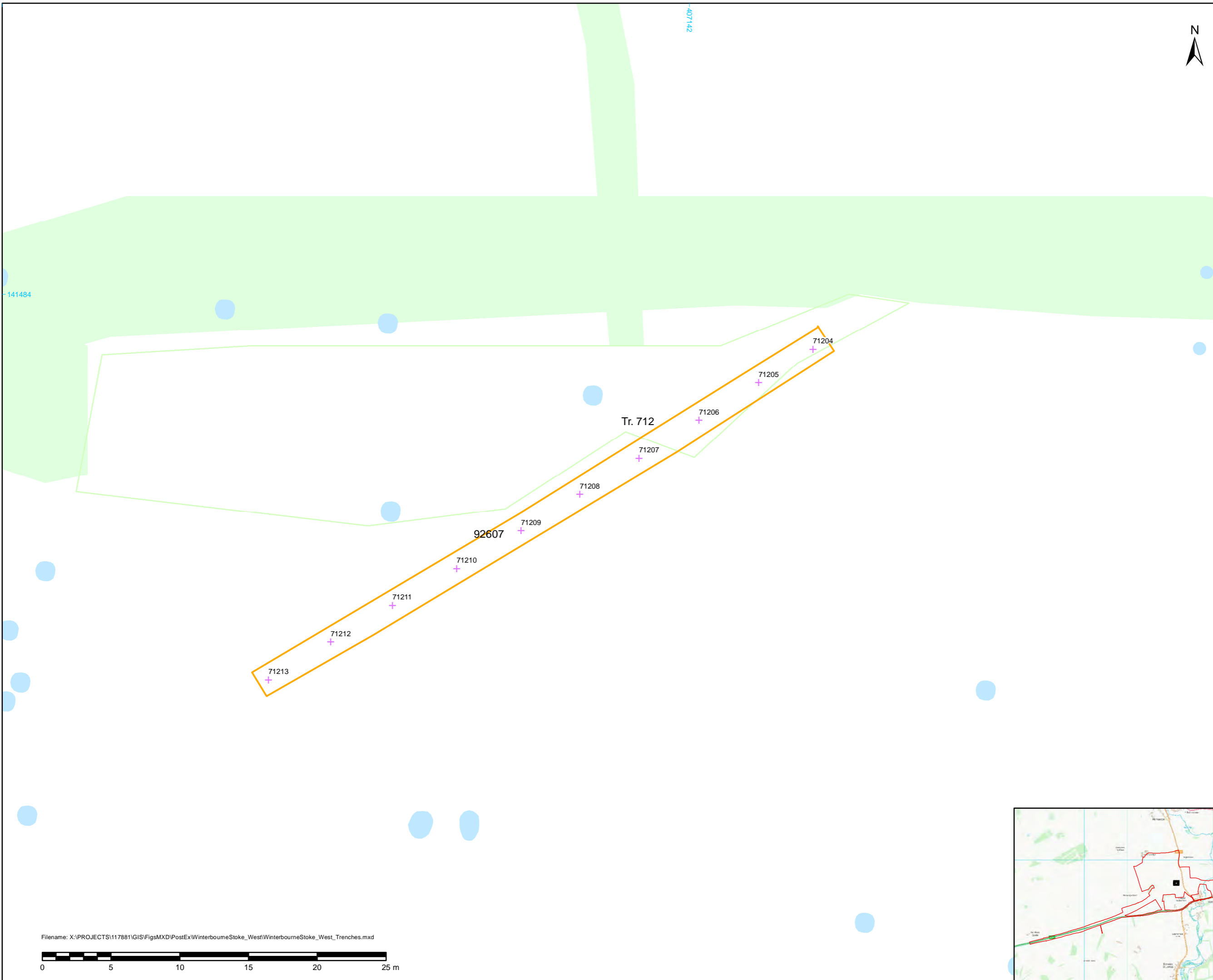
Highways England
Temple Quay House
2 Temple Quay
Bristol
BS1 6PN

AECOM + mace + WSP

| Drawing Number | Originator | Volume | Rev |
|----------------------|------------|--------|-----|
| Highways England PIN | | | |

Filename: X:\PROJECTS\117881\GIS\Figs\MXD\PostEx\WinterbourneStoke_West\WinterbourneStoke_West_Trenches.mxd





NOTES / LEGEND



- Legend**
- DCO boundary
 - Trench outline
 - + Ploughsoil sample point
- Interpretation of geophysics
- Possible Archaeology
 - Lines
 - Features shown on National Mapping Programme

OS Basemapping:
© Crown copyright and database rights 2017 Ordnance Survey 100030649.

| Revision Details | By | Date | Suffix |
|------------------|----|------|--------|
| | | | |

Purpose of issue
Archaeological mitigation

Client
Highways England

Working on behalf of

Project Title
A303 Western Portal project ref: 117881

Drawing Title
Figure 11.86: Trench 712

| Designed RMRG | Drawn RMRG | Checked | Approved | Date |
|---------------|------------|---------|----------|------------|
| | | | | 12/03/2019 |

Internal Project No.
WA reference: 117881

Scale @ A3
1:250

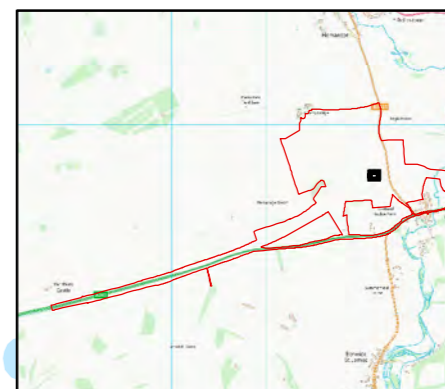
THIS DOCUMENT HAS BEEN PREPARED PURSUANT TO AND SUBJECT TO THE TERMS OF AECOM'S APPOINTMENT BY ITS CLIENT. AECOM ACCEPTS NO LIABILITY FOR ANY USE OF THIS DOCUMENT OTHER THAN BY ITS ORIGINAL CLIENT OR FOLLOWING AECOM'S EXPRESS AGREEMENT TO SUCH USE, AND ONLY FOR THE PURPOSES FOR WHICH IT WAS PREPARED AND PROVIDED.

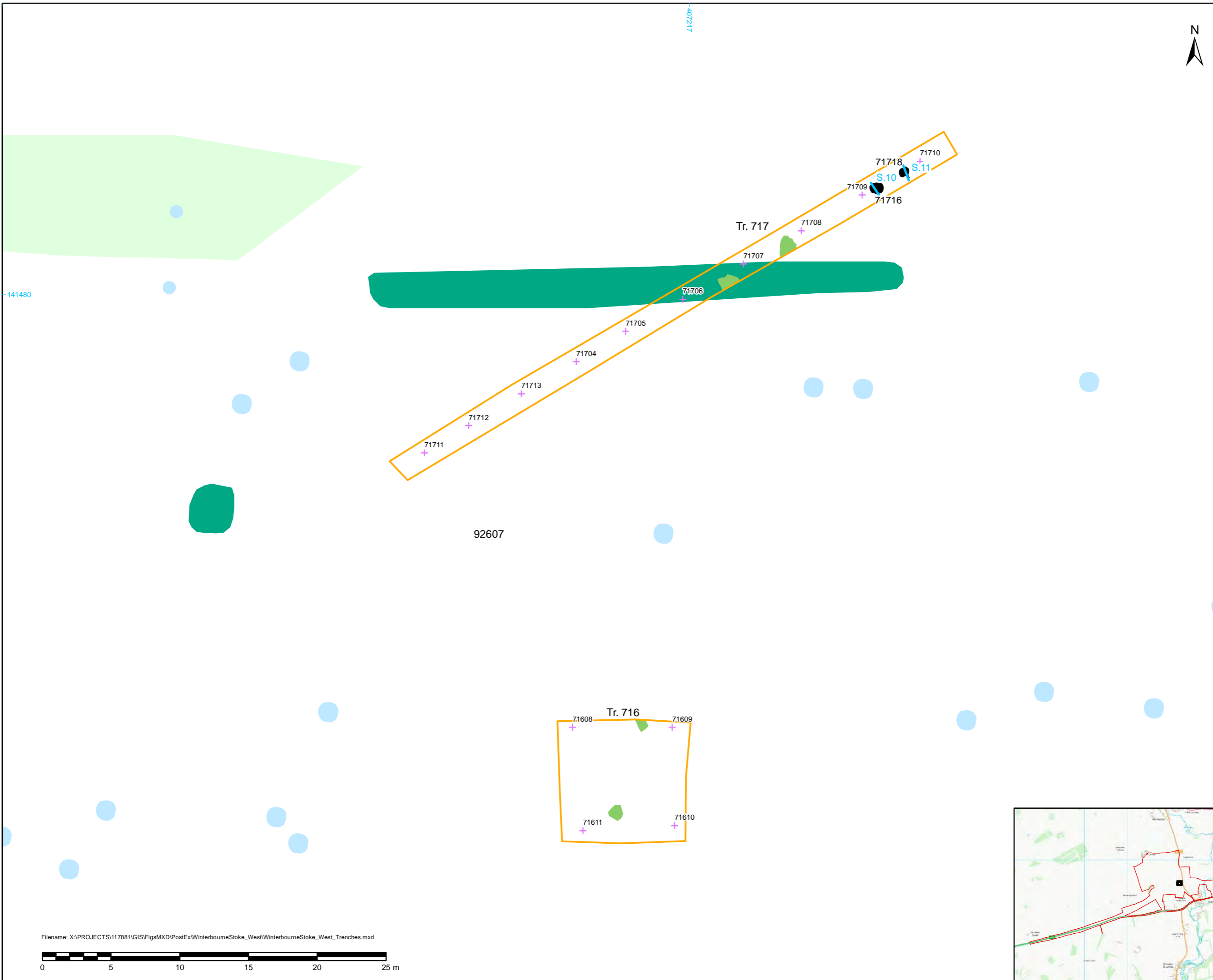
Highways England
Temple Quay House
2 Temple Quay
Bristol
BS1 6PN

AECOM + mace + WSP

| Drawing Number | Highways England PIN | Originator | Volume | Rev |
|----------------|----------------------|------------|--------|-----|
| | | | | |

Filename: X:\PROJECTS\117881\GIS\Figs\MXD\PostExWinterbourneStoke_West\WinterbourneStoke_West_Trenches.mxd





NOTES / LEGEND

Legend

- DCO boundary
- Illustrated sections
- Trench outline
- + Ploughsoil sample point
- Survey data
- Archaeology
- Tree throw
- Interpretation of geophysics
- Archaeology
- Possible Archaeology
- Features shown on National Mapping Programme

OS Basemaping:
© Crown copyright and database rights 2017 Ordnance Survey 100030649.

| Revision Details | By | Date | Suffix |
|------------------|----|------|--------|
| | | | |

Purpose of issue
Archaeological mitigation

Client
Highways England Working on behalf of

Project Title
A303 Western Portal project ref: 117881

Drawing Title
Figure 11.87: Trenches 716 and 717

| | | | | |
|-------------------|----------------|---------|----------|--------------------|
| Designed RM/RG | Drawn RM/RG | Checked | Approved | Date 12/03/2019 |
|-------------------|----------------|---------|----------|--------------------|

Internal Project No.
WA reference: 117881

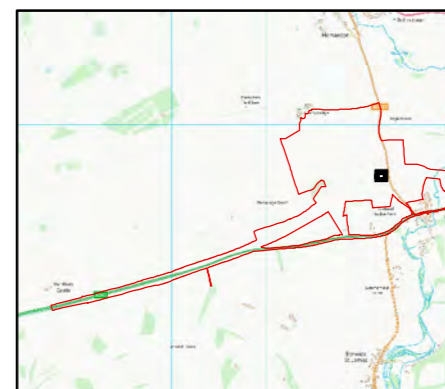
Scale @ A3
1:250

THIS DOCUMENT HAS BEEN PREPARED PURSUANT TO AND SUBJECT TO THE TERMS OF AECOM'S APPOINTMENT BY ITS CLIENT. AECOM ACCEPTS NO LIABILITY FOR ANY USE OF THIS DOCUMENT OTHER THAN BY ITS ORIGINAL CLIENT OR FOLLOWING AECOM'S EXPRESS AGREEMENT TO SUCH USE, AND ONLY FOR THE PURPOSES FOR WHICH IT WAS PREPARED AND PROVIDED.

Highways England
Temple Quay House
2 Temple Quay
Bristol
BS1 6PN

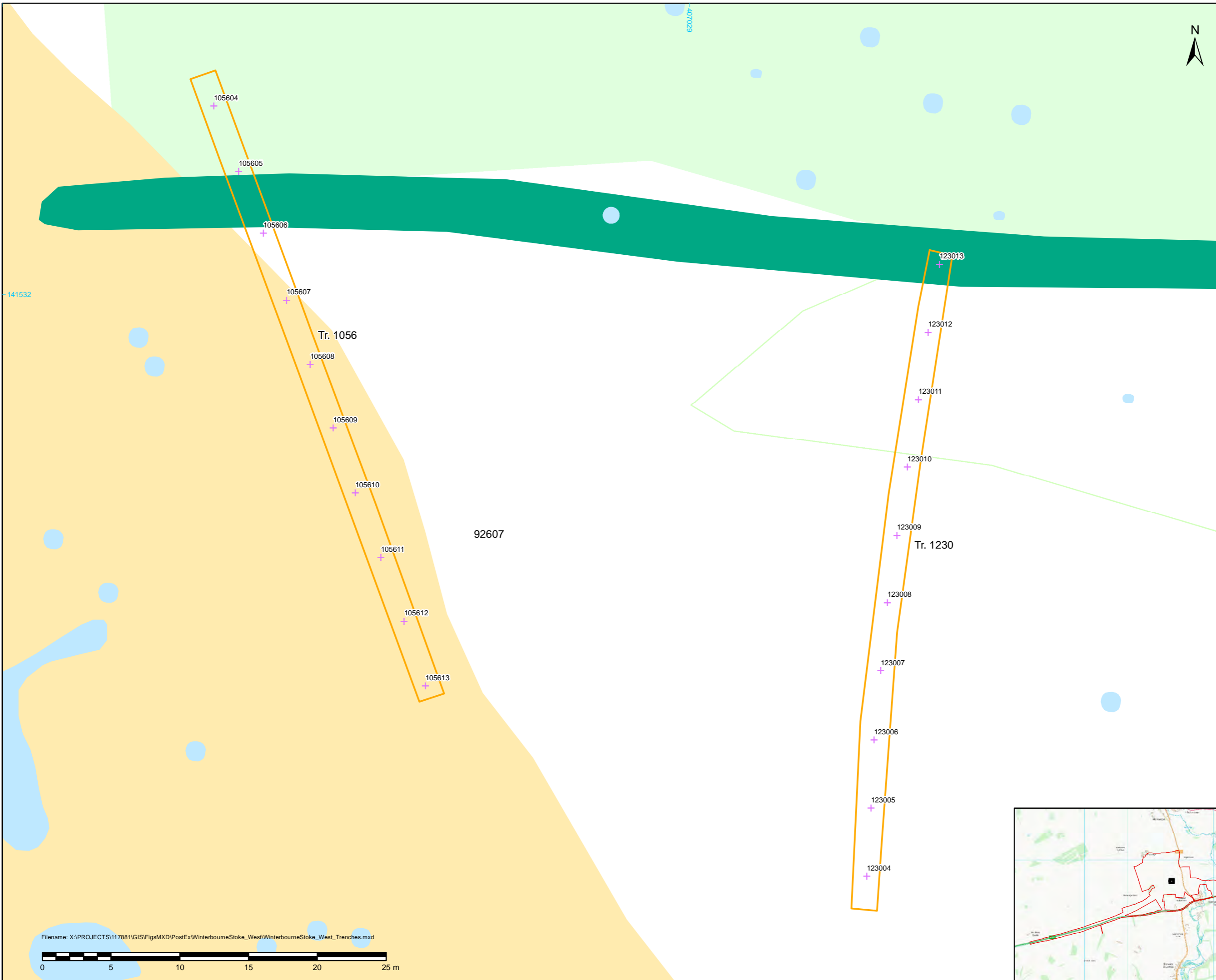
AmW
AECOM + mace + WSP

| | | | |
|--|------------|--------|-----|
| Drawing Number Highways England PIN | Originator | Volume | Rev |
| | | | |



Filename: X:\PROJECTS\117881\GIS\Figs\MXD\PostExWinterbourneStoke_West\WinterbourneStoke_West_Trenches.mxd





NOTES / LEGEND



Legend

- DCO boundary
- Trench outline
- + Ploughsoil sample point
- Interpretation of geophysics
- Archaeology
- Possible Archaeology
- Superficial Geology
- Lines
- Features shown on National Mapping Programme

OS Basemapping:
© Crown copyright and database rights 2017 Ordnance Survey 100030649.

| Revision Details | By | Date | Suffix |
|------------------|----|------|--------|
| | | | |

Purpose of issue
Archaeological mitigation

Client
Highways England

Working on behalf of

Project Title
A303 Western Portal project ref: 117881

Drawing Title
Figure 11.88: Trenches 1056 and 1230

| | | | | |
|------------------|---------------|---------|----------|--------------------|
| Designed RMRG | Drawn RMRG | Checked | Approved | Date 12/03/2019 |
|------------------|---------------|---------|----------|--------------------|

Internal Project No.
WA reference: 117881

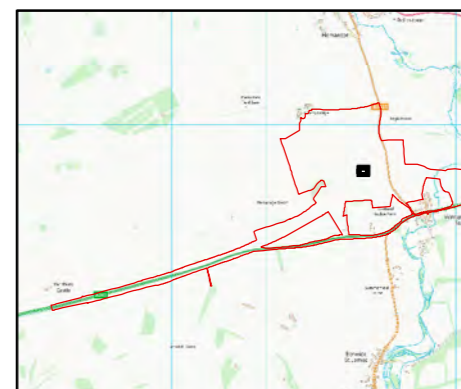
Scale @ A3
1:250

THIS DOCUMENT HAS BEEN PREPARED PURSUANT TO AND SUBJECT TO THE TERMS OF AECOM'S APPOINTMENT BY ITS CLIENT. AECOM ACCEPTS NO LIABILITY FOR ANY USE OF THIS DOCUMENT OTHER THAN BY ITS ORIGINAL CLIENT OR FOLLOWING AECOM'S EXPRESS AGREEMENT TO SUCH USE, AND ONLY FOR THE PURPOSES FOR WHICH IT WAS PREPARED AND PROVIDED.


Highways England
Temple Quay House
2 Temple Quay
Bristol
BS1 6PN

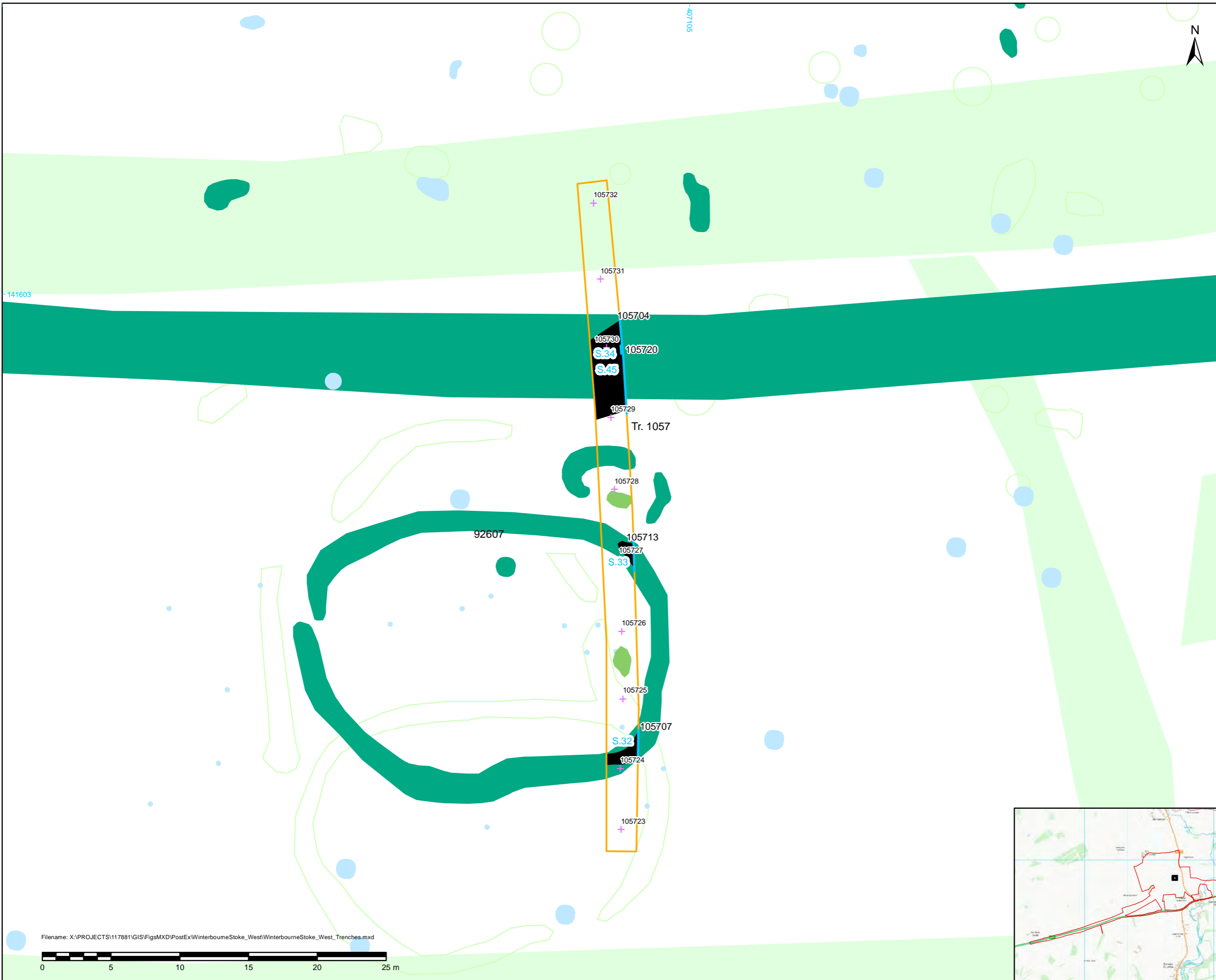
AECOM + mace + WSP

| | | | |
|--|------------|--------|-----|
| Drawing Number Highways England PIN | Originator | Volume | Rev |
| | | | |



Filename: X:\PROJECTS\117881\GIS\Figs\MXD\PostEx\WinterbourneStoke_West\WinterbourneStoke_West_Trenches.mxd





NOTES / LEGEND

Legend

- DCO boundary
- Illustrated sections
- Trench outline
- + Ploughsoil sample point
- Survey data
- Archaeology
- Tree throw
- Interpretation of geophysics
- Archaeology
- Possible Archaeology
- Lines
- Features shown on National Mapping Programme

OS Basemapping:
© Crown copyright and database rights 2017 Ordnance Survey 100030649.

| Revision Details | By | Date | Suffix |
|------------------|----|------|--------|
| | | | |

Purpose of issue
Archaeological mitigation

Client
Highways England Working on behalf of

Project Title
A303 Western Portal project ref: 117881

Drawing Title
Figure 11.89: Trench 1057

| Designed | Drawn | Checked | Approved | Date |
|----------|-------|---------|----------|------------|
| RM/RG | RM/RG | | | 12/03/2019 |

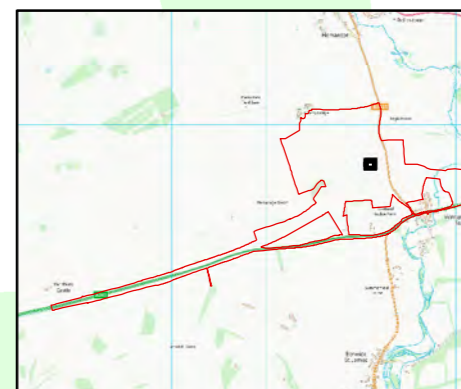

Internal Project No.
WA reference: 117881

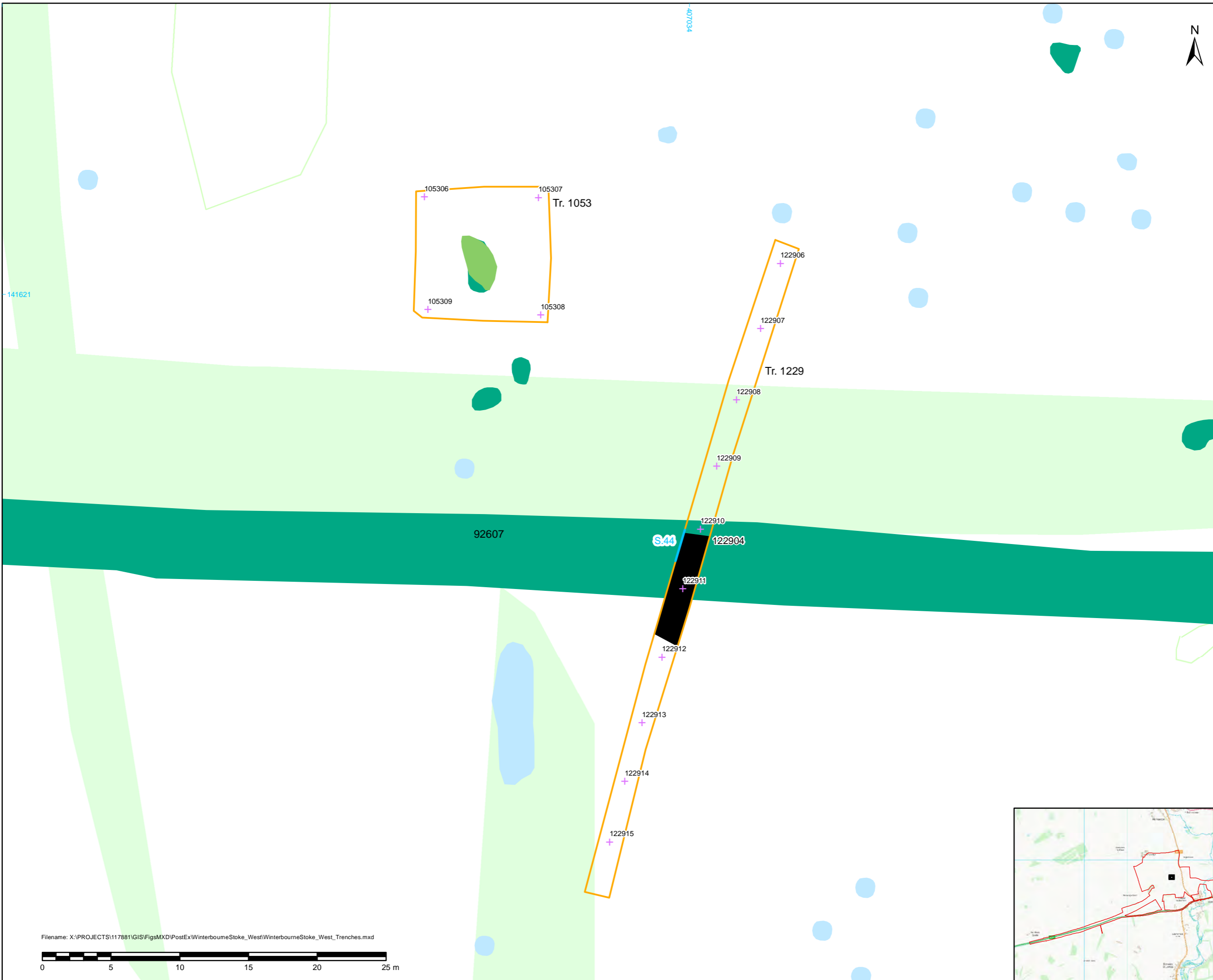
Scale @ A3
1:250

THIS DOCUMENT HAS BEEN PREPARED PURSUANT TO AND SUBJECT TO THE TERMS OF AECOM'S APPOINTMENT BY ITS CLIENT. AECOM ACCEPTS NO LIABILITY FOR ANY USE OF THIS DOCUMENT OTHER THAN BY ITS ORIGINAL CLIENT OR FOLLOWING AECOM'S EXPRESS AGREEMENT TO SUCH USE, AND ONLY FOR THE PURPOSES FOR WHICH IT WAS PREPARED AND PROVIDED.

| | | | |
|--|----------------------|------------------------|--------|
| Highways England Temple Quay House 2 Temple Quay Bristol BS1 6PN | | AECOM + mace + WSP | |
| Drawing Number | Highways England PIN | Originator | Volume |
| | | | |
| Location | Type | Role | Number |
| | | | |

Filename: X:\PROJECTS\117881\GIS\Figs\MXD\PostExWinterbourneStoke_West\WinterbourneStoke_West_Trenches.mxd





NOTES / LEGEND



Legend

- DCO boundary
- Illustrated sections
- Trench outline
- + Ploughsoil sample point
- Survey data
- Archaeology
- Tree throw
- Interpretation of geophysics
- Archaeology
- Possible Archaeology
- Lines
- Features shown on National Mapping Programme

OS Basemapping:
© Crown copyright and database rights 2017 Ordnance Survey 100030649.

| Revision Details | By | Check | Date | Suffix |
|------------------|----|-------|------|--------|
| | | | | |

Purpose of issue
Archaeological mitigation

Client
Highways England

Working on behalf of

Project Title
A303 Western Portal project ref: 117881

Drawing Title
Figure 11.90: Trenches 1053 and 1229

| Designed | Drawn | Checked | Approved | Date |
|----------|-------|---------|----------|------------|
| RM/RG | RM/RG | | | 12/03/2019 |

Internal Project No.
WA reference: 117881

Scale @ A3
1:250

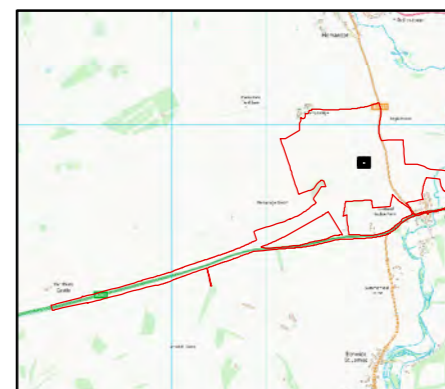
THIS DOCUMENT HAS BEEN PREPARED PURSUANT TO AND SUBJECT TO THE TERMS OF AECOM'S APPOINTMENT BY ITS CLIENT. AECOM ACCEPTS NO LIABILITY FOR ANY USE OF THIS DOCUMENT OTHER THAN BY ITS ORIGINAL CLIENT OR FOLLOWING AECOM'S EXPRESS AGREEMENT TO SUCH USE, AND ONLY FOR THE PURPOSES FOR WHICH IT WAS PREPARED AND PROVIDED.

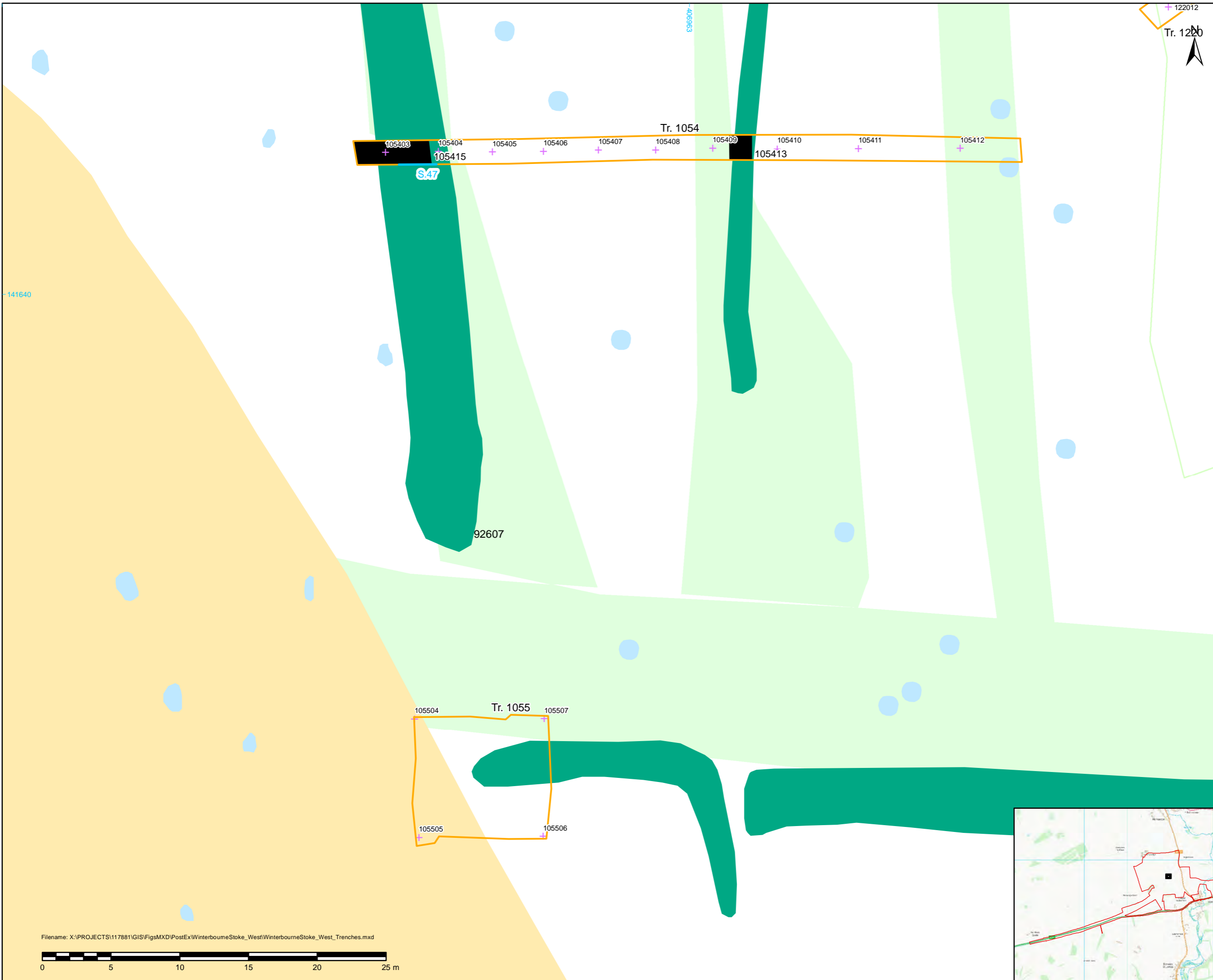
Highways England
Temple Quay House
2 Temple Quay
Bristol
BS1 6PN

AECOM + mace + WSP

| Drawing Number | Originator | Volume | Rev |
|----------------------|------------|--------|-----|
| Highways England PIN | | | |

Filename: X:\PROJECTS\117881\GIS\Figs\MXD\PostExWinterbourneStoke_West\WinterbourneStoke_West_Trenches.mxd





NOTES / LEGEND

Legend

- DCO boundary
- Illustrated sections
- Trench outline
- Ploughsoil sample point

Survey data

- Archaeology

Interpretation of geophysics

- Archaeology
- Possible Archaeology
- Superficial Geology
- Lines
- Features shown on National Mapping Programme

OS Basemapping:
© Crown copyright and database rights 2017 Ordnance Survey 100030649.

| Revision Details | By | Date | Suffix |
|------------------|-------|------|--------|
| | Check | | |

Purpose of issue
Archaeological mitigation

Client
Highways England

Working on behalf of

Project Title
A303 Western Portal project ref: 117881

Drawing Title
Figure 11.91: Trenches 1054 and 1055

| Designed | Drawn | Checked | Approved | Date |
|----------|-------|---------|----------|------------|
| RM/RG | RM/RG | | | 12/03/2019 |

Internal Project No.
WA reference: 117881

Scale @ A3
1:250

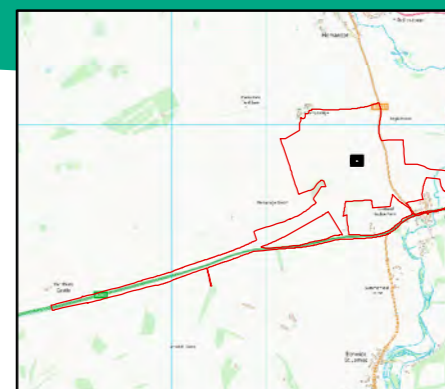

THIS DOCUMENT HAS BEEN PREPARED PURSUANT TO AND SUBJECT TO THE TERMS OF AECOM'S APPOINTMENT BY ITS CLIENT. AECOM ACCEPTS NO LIABILITY FOR ANY USE OF THIS DOCUMENT OTHER THAN BY ITS ORIGINAL CLIENT OR FOLLOWING AECOM'S EXPRESS AGREEMENT TO SUCH USE, AND ONLY FOR THE PURPOSES FOR WHICH IT WAS PREPARED AND PROVIDED.

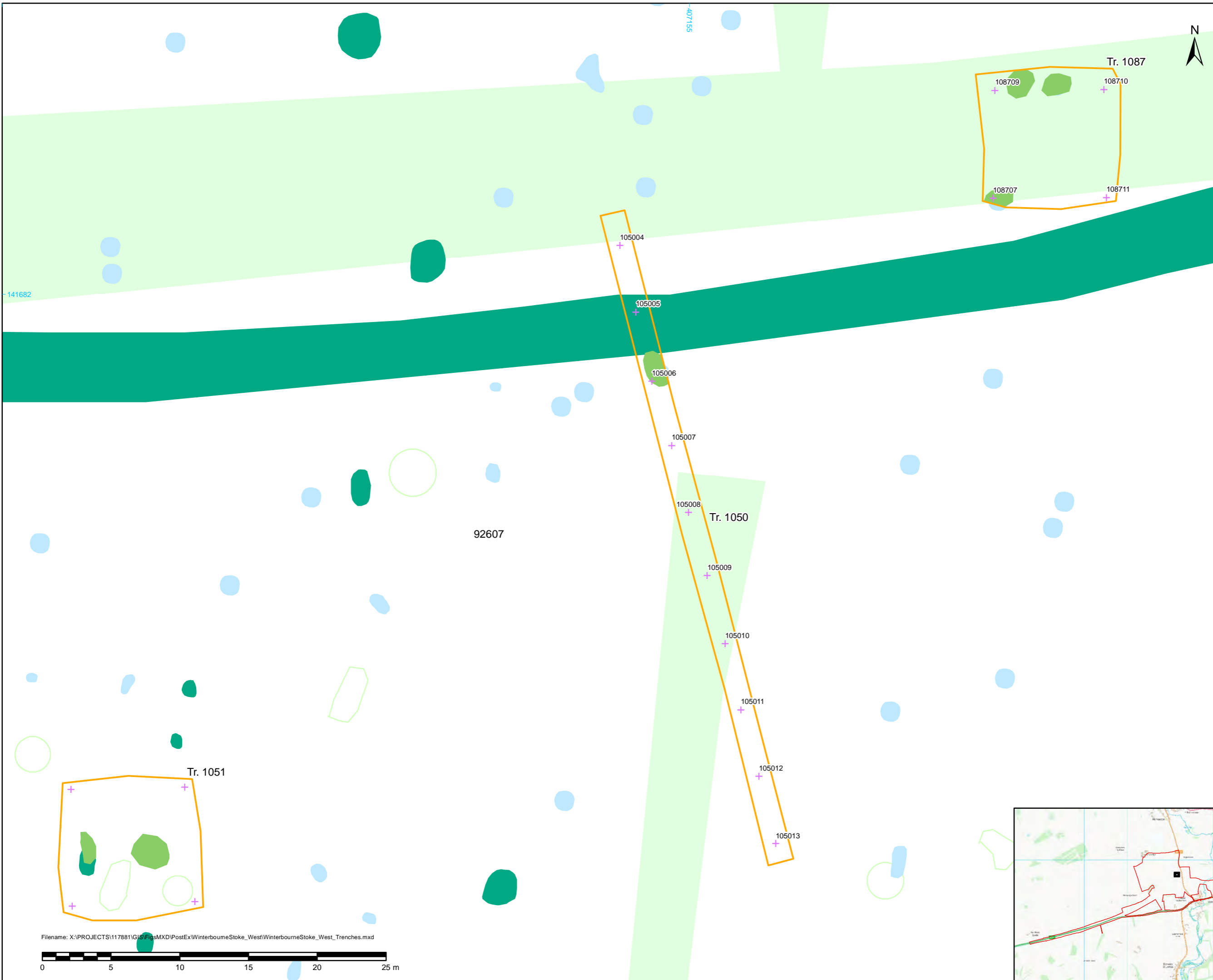
Highways England
Temple Quay House
2 Temple Quay
Bristol
BS1 6PN

AECOM + mace + WSP

| Drawing Number | Highways England PIN | Originator | Volume | Rev |
|----------------|----------------------|------------|--------|-----|
| | | | | |

Filename: X:\PROJECTS\117881\GIS\Figs\MXD\PostExWinterbourneStoke_West\WinterbourneStoke_West_Trenches.mxd





NOTES / LEGEND

- Legend**
- DCO boundary
 - Trench outline
 - + Ploughsoil sample point
 - Survey data
 - Tree throw
 - Interpretation of geophysics
 - Archaeology
 - Possible Archaeology
 - Lines
 - Features shown on National Mapping Programme

OS Basemapping:
© Crown copyright and database rights 2017 Ordnance Survey 100030649.

| Revision Details | By | Date | Suffix |
|---------------------------|-------|------|--------|
| | Check | | |
| Purpose of issue | | | |
| Archaeological mitigation | | | |

Client
Highways England



Project Title
A303 Western Portal project ref: 117881

Drawing Title
Figure 11.92: Trenches 1050, 1051 and 1087

| Designed RMR/G | Drawn RMR/G | Checked | Approved | Date |
|----------------|-------------|---------|----------|------------|
| | | | | 12/03/2019 |

Internal Project No.
WA reference: 117881

Scale @ A3
1:250

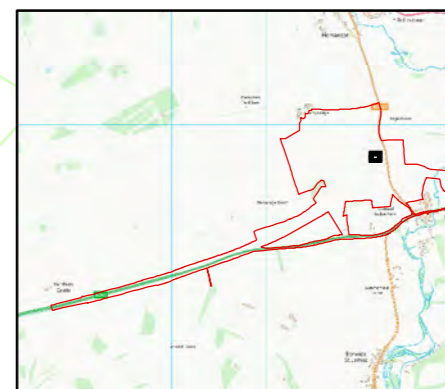
THIS DOCUMENT HAS BEEN PREPARED PURSUANT TO AND SUBJECT TO THE TERMS OF AECOM'S APPOINTMENT BY ITS CLIENT. AECOM ACCEPTS NO LIABILITY FOR ANY USE OF THIS DOCUMENT OTHER THAN BY ITS ORIGINAL CLIENT OR FOLLOWING AECOM'S EXPRESS AGREEMENT TO SUCH USE, AND ONLY FOR THE PURPOSES FOR WHICH IT WAS PREPARED AND PROVIDED.

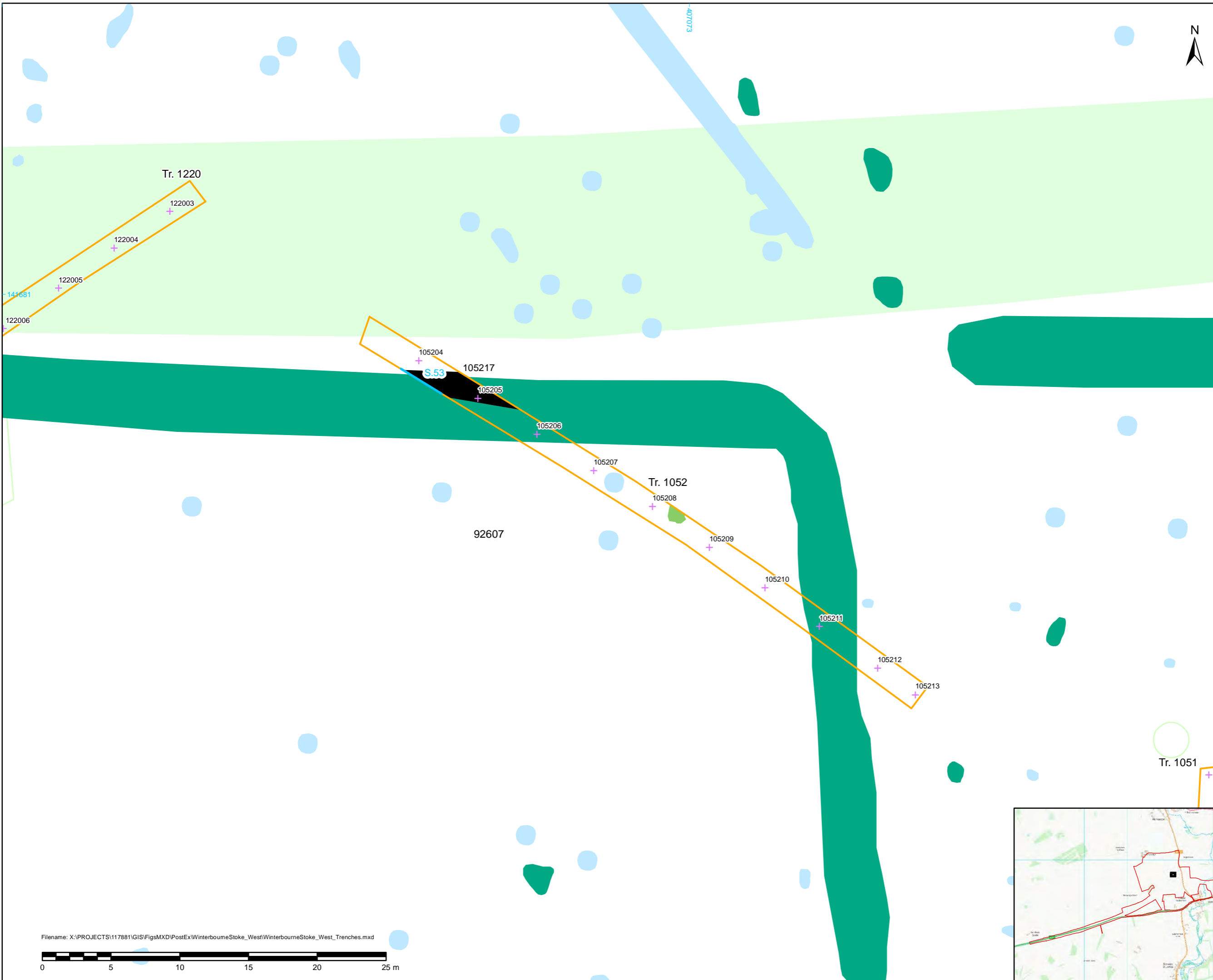
Highways England
Temple Quay House
2 Temple Quay
Bristol
BS1 6PN



| Drawing Number | Highways England PIN | Originator | Volume | Rev |
|----------------|----------------------|------------|--------|-----|
| | | | | |

Filename: X:\PROJECTS\117881\GIS\Figs\MXD\PostExWinterbourneStoke_West\WinterbourneStoke_West_Trenches.mxd





NOTES / LEGEND

Legend

- DCO boundary
- Illustrated sections
- Trench outline
- Ploughsoil sample point

Survey data

- Archaeology
- Tree throw

Interpretation of geophysics

- Archaeology
- Possible Archaeology
- Lines
- Features shown on National Mapping Programme

OS Basemapping:
© Crown copyright and database rights 2017 Ordnance Survey 100030649.

| Revision Details | By | Date | Suffix |
|------------------|-------|------|--------|
| | Check | | |

Purpose of issue
Archaeological mitigation

Client
Highways England

Working on behalf of

Project Title
A303 Western Portal project ref: 117881

Drawing Title
Figure 11.93: Trench 1052

| Designed | Drawn | Checked | Approved | Date |
|----------|-------|---------|----------|------------|
| RM/RG | RM/RG | | | 12/03/2019 |

Internal Project No.
WA reference: 117881

Scale @ A3
1:250

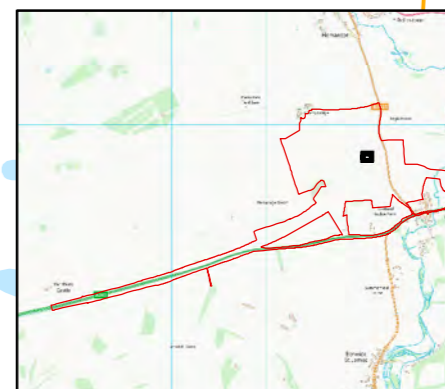
THIS DOCUMENT HAS BEEN PREPARED PURSUANT TO AND SUBJECT TO THE TERMS OF AECOM'S APPOINTMENT BY ITS CLIENT. AECOM ACCEPTS NO LIABILITY FOR ANY USE OF THIS DOCUMENT OTHER THAN BY ITS ORIGINAL CLIENT OR FOLLOWING AECOM'S EXPRESS AGREEMENT TO SUCH USE, AND ONLY FOR THE PURPOSES FOR WHICH IT WAS PREPARED AND PROVIDED.

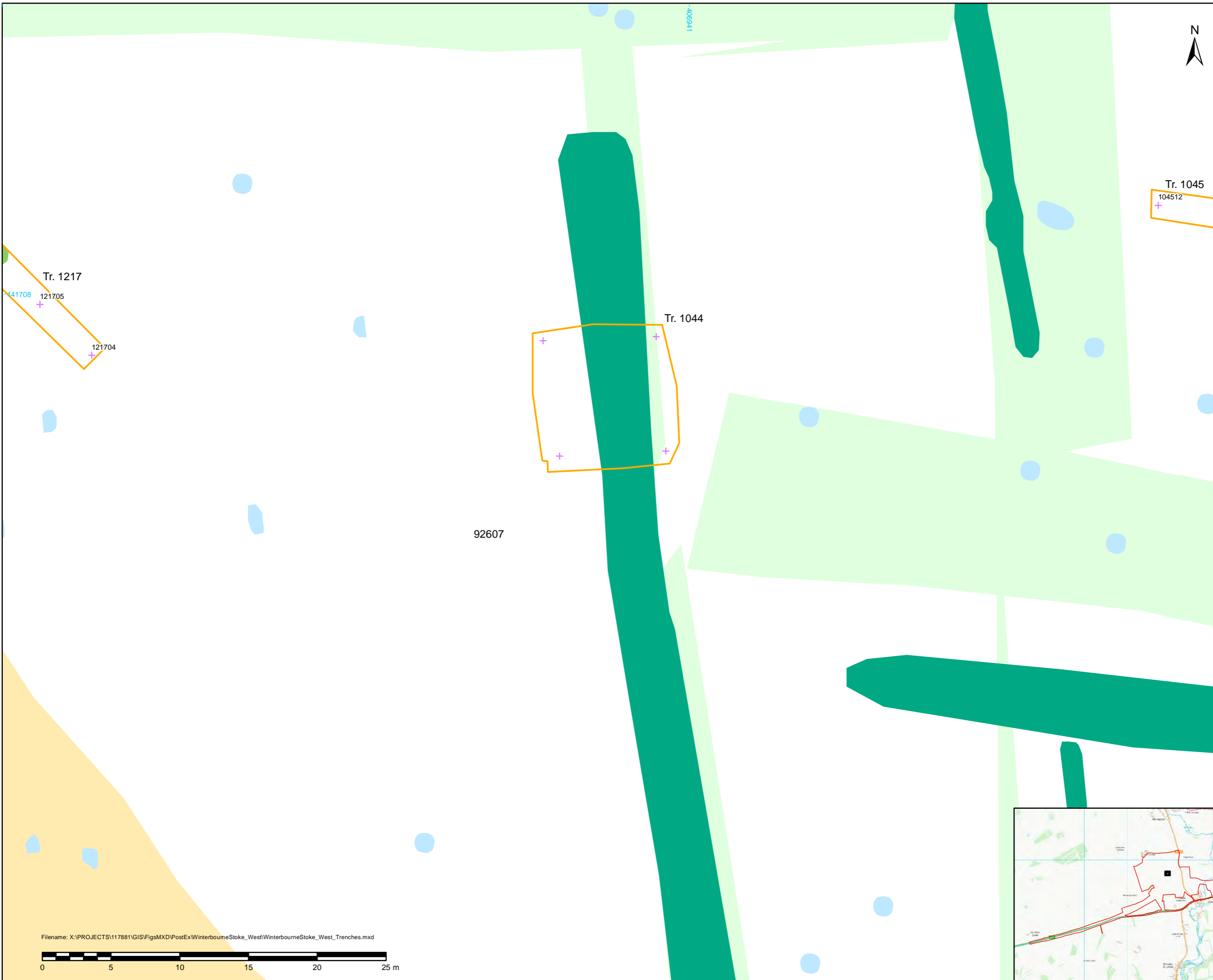
Highways England
Temple Quay House
2 Temple Quay
Bristol
BS1 6PN

AECOM + mace + WSP

| Drawing Number | Highways England PIN | Originator | Volume | Rev |
|----------------|----------------------|------------|--------|-----|
| | | | | |

Filename: X:\PROJECTS\117881\GIS\Figs\MXD\PostExWinterbourneStoke_West\WinterbourneStoke_West_Trenches.mxd





NOTES / LEGEND

Legend

- DCO boundary
- Trench outline
- + Ploughsoil sample point

Survey data

- Tree throw

Interpretation of geophysics

- Archaeology
- Possible Archaeology
- Superficial Geology
- Features shown on National Mapping Programme

OS Basemapping:
© Crown copyright and database rights 2017 Ordnance Survey 100030649.

| Revision Details | By | Date | Suffix |
|------------------|----|------|--------|
| | | | |

Purpose of issue
Archaeological mitigation

Client
Highways England

Working on behalf of

Project Title
A303 Western Portal project ref: 117881

Drawing Title
Figure 11.94: Trench 1044

| Designed | Drawn | Checked | Approved | Date |
|----------|-------|---------|----------|------------|
| RM/RG | RM/RG | | | 12/03/2019 |

Internal Project No.
WA reference: 117881

Scale @ A3
1:250

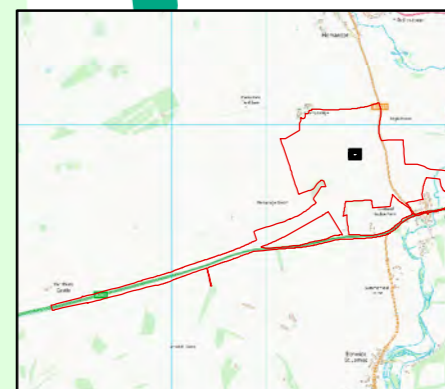

THIS DOCUMENT HAS BEEN PREPARED PURSUANT TO AND SUBJECT TO THE TERMS OF AECOM'S APPOINTMENT BY ITS CLIENT. AECOM ACCEPTS NO LIABILITY FOR ANY USE OF THIS DOCUMENT OTHER THAN BY ITS ORIGINAL CLIENT OR FOLLOWING AECOM'S EXPRESS AGREEMENT TO SUCH USE, AND ONLY FOR THE PURPOSES FOR WHICH IT WAS PREPARED AND PROVIDED.

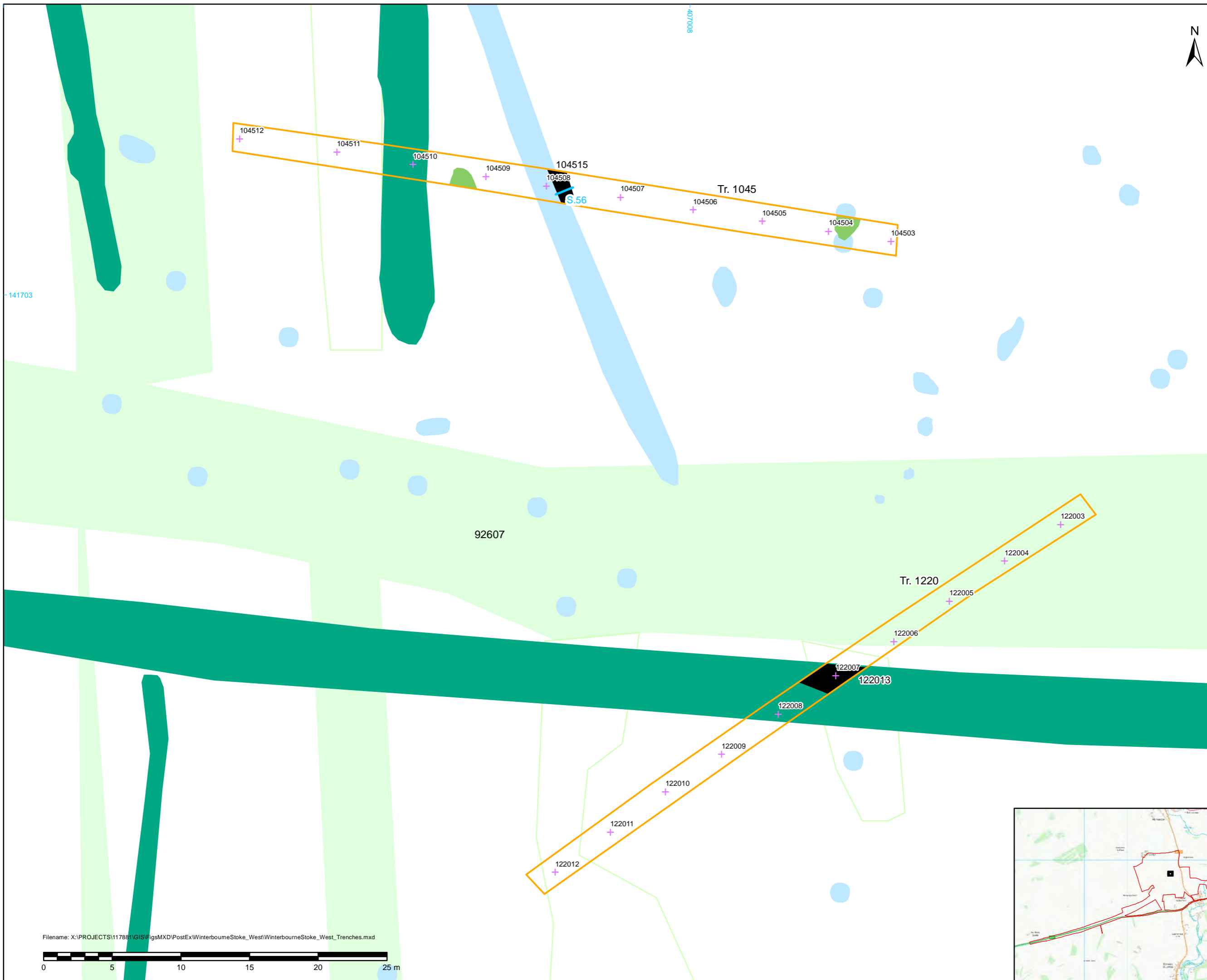
Highways England
Temple Quay House
2 Temple Quay
Bristol
BS1 6PN

AECOM + mace + WSP

| Drawing Number | Highways England PIN | Originator | Volume | Rev |
|----------------|----------------------|------------|--------|-----|
| | | | | |

Filename: X:\PROJECTS\117881\GIS\Figs\MXD\PostExWinterbourneStoke_West\WinterbourneStoke_West_Trenches.mxd





NOTES / LEGEND

Legend

- DCO boundary
- Illustrated sections
- Trench outline
- Ploughsoil sample point

Survey data

- Archaeology
- Tree throw

Interpretation of geophysics

- Archaeology
- Possible Archaeology
- Lines
- Features shown on National Mapping Programme

OS Basemapping: © Crown copyright and database rights 2017 Ordnance Survey 100030649.

| Revision Details | By | Check | Date | Suffix |
|------------------|----|-------|------|--------|
| | | | | |

Purpose of issue
Archaeological mitigation

Client
Highways England

Working on behalf of

Project Title
A303 Western Portal project ref: 117881

Drawing Title
Figure 11.94: Trenches 1045 and 1220

| Designed | Drawn | Checked | Approved | Date |
|----------|-------|---------|----------|------------|
| RM/RG | RM/RG | | | 12/03/2019 |

Internal Project No.
WA reference: 117881

Scale @ A3
1:250

THIS DOCUMENT HAS BEEN PREPARED PURSUANT TO AND SUBJECT TO THE TERMS OF AECOM'S APPOINTMENT BY ITS CLIENT. AECOM ACCEPTS NO LIABILITY FOR ANY USE OF THIS DOCUMENT OTHER THAN BY ITS ORIGINAL CLIENT OR FOLLOWING AECOM'S EXPRESS AGREEMENT TO SUCH USE, AND ONLY FOR THE PURPOSES FOR WHICH IT WAS PREPARED AND PROVIDED.

Highways England
Temple Quay House
2 Temple Quay
Bristol
BS1 6PN

AECOM + mace + WSP

| Drawing Number | Highways England PIN | Originator | Volume | Rev |
|----------------|----------------------|------------|--------|-----|
| | | | | |



Filename: X:\PROJECTS\117881\GIS\Figs\MXD\PostEx\WinterbourneStoke_West\WinterbourneStoke_West_Trenches.mxd



Tr. 1039

Tr. 1218

Tr. 1217

92607

121713

121712

121711

121710

121714

121709

121708

121707

121706

121705

121704

NOTES / LEGEND



Legend

- DCO boundary
- Trench outline
- + Ploughsoil sample point
- Survey data**
- Archaeology
- Tree throw
- Interpretation of geophysics**
- Archaeology
- Modern Service
- Possible Archaeology
- Superficial Geology
- Lines
- Features shown on National Mapping Programme

OS Basemapping: © Crown copyright and database rights 2017 Ordnance Survey 100030649.

| Revision Details | By | Date | Suffix |
|------------------|----|------|--------|
| | | | |

Purpose of issue
Archaeological mitigation

Client
Highways England

Working on behalf of

Project Title
A303 Western Portal project ref: 117881

Drawing Title
Figure 11.96: Trench 1217

| Designed | Drawn | Checked | Approved | Date |
|----------|-------|---------|----------|------------|
| RM/RG | RM/RG | | | 12/03/2019 |

Internal Project No.
WA reference: 117881

Scale @ A3
1:250

THIS DOCUMENT HAS BEEN PREPARED PURSUANT TO AND SUBJECT TO THE TERMS OF AECOM'S APPOINTMENT BY ITS CLIENT. AECOM ACCEPTS NO LIABILITY FOR ANY USE OF THIS DOCUMENT OTHER THAN BY ITS ORIGINAL CLIENT OR FOLLOWING AECOM'S EXPRESS AGREEMENT TO SUCH USE, AND ONLY FOR THE PURPOSES FOR WHICH IT WAS PREPARED AND PROVIDED.

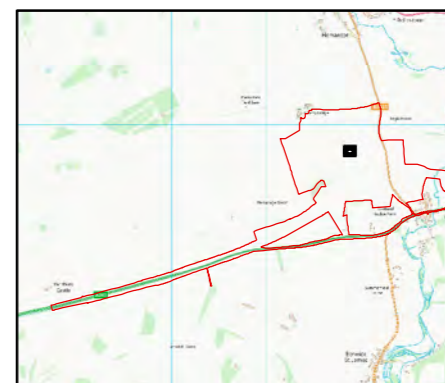
Highways England
Temple Quay House
2 Temple Quay
Bristol
BS1 6PN

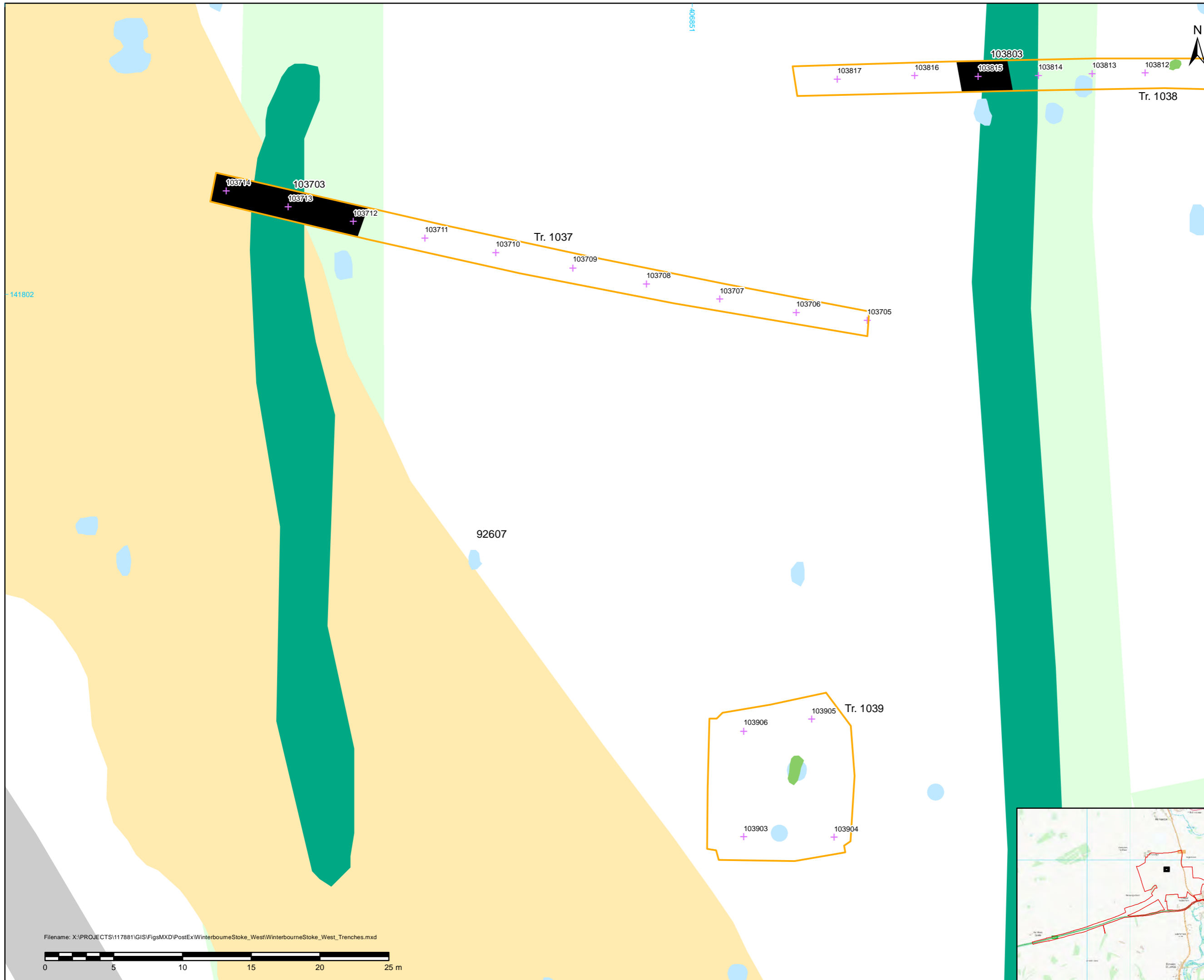
AECOM + mace + WSP

| Drawing Number | Originator | Volume | Rev |
|----------------------|------------|--------|-----|
| Highways England PIN | | | |

Location | Type | Role | Number

Filename: X:\PROJECTS\117881\GIS\Figs\MXD\PostExWinterbourneStoke_West\WinterbourneStoke_West_Trenches.mxd





NOTES / LEGEND

Legend

- DCO boundary
- Trench outline
- + Ploughsoil sample point
- Survey data
- Archaeology
- Tree throw
- Interpretation of geophysics
- Archaeology
- Modern Service
- Possible Archaeology
- Superficial Geology
- Lines
- Features shown on National Mapping Programme

OS Basemapping:
© Crown copyright and database rights 2017 Ordnance Survey 100030649.

| Revision Details | By | Date | Suffix |
|------------------|----|------|--------|
| | | | |

Purpose of issue
Archaeological mitigation

Client
Highways England

Working on behalf of

Project Title
A303 Western Portal project ref: 117881

Drawing Title
Figure 11.97: Trenches 1037 and 1039

| | | | | |
|-------------------|----------------|---------|----------|--------------------|
| Designed RM/RG | Drawn RM/RG | Checked | Approved | Date 12/03/2019 |
|-------------------|----------------|---------|----------|--------------------|

Internal Project No.
WA reference: 117881

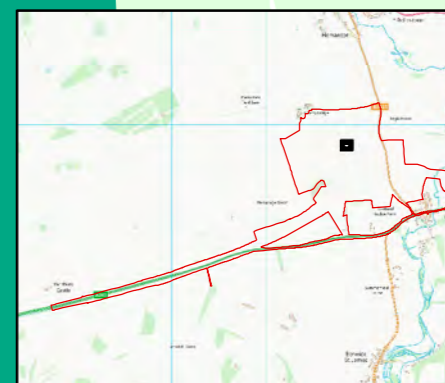
Scale @ A3
1:250

THIS DOCUMENT HAS BEEN PREPARED PURSUANT TO AND SUBJECT TO THE TERMS OF AECOM'S APPOINTMENT BY ITS CLIENT. AECOM ACCEPTS NO LIABILITY FOR ANY USE OF THIS DOCUMENT OTHER THAN BY ITS ORIGINAL CLIENT OR FOLLOWING AECOM'S EXPRESS AGREEMENT TO SUCH USE, AND ONLY FOR THE PURPOSES FOR WHICH IT WAS PREPARED AND PROVIDED.

Highways England
Temple Quay House
2 Temple Quay
Bristol
BS1 6PN

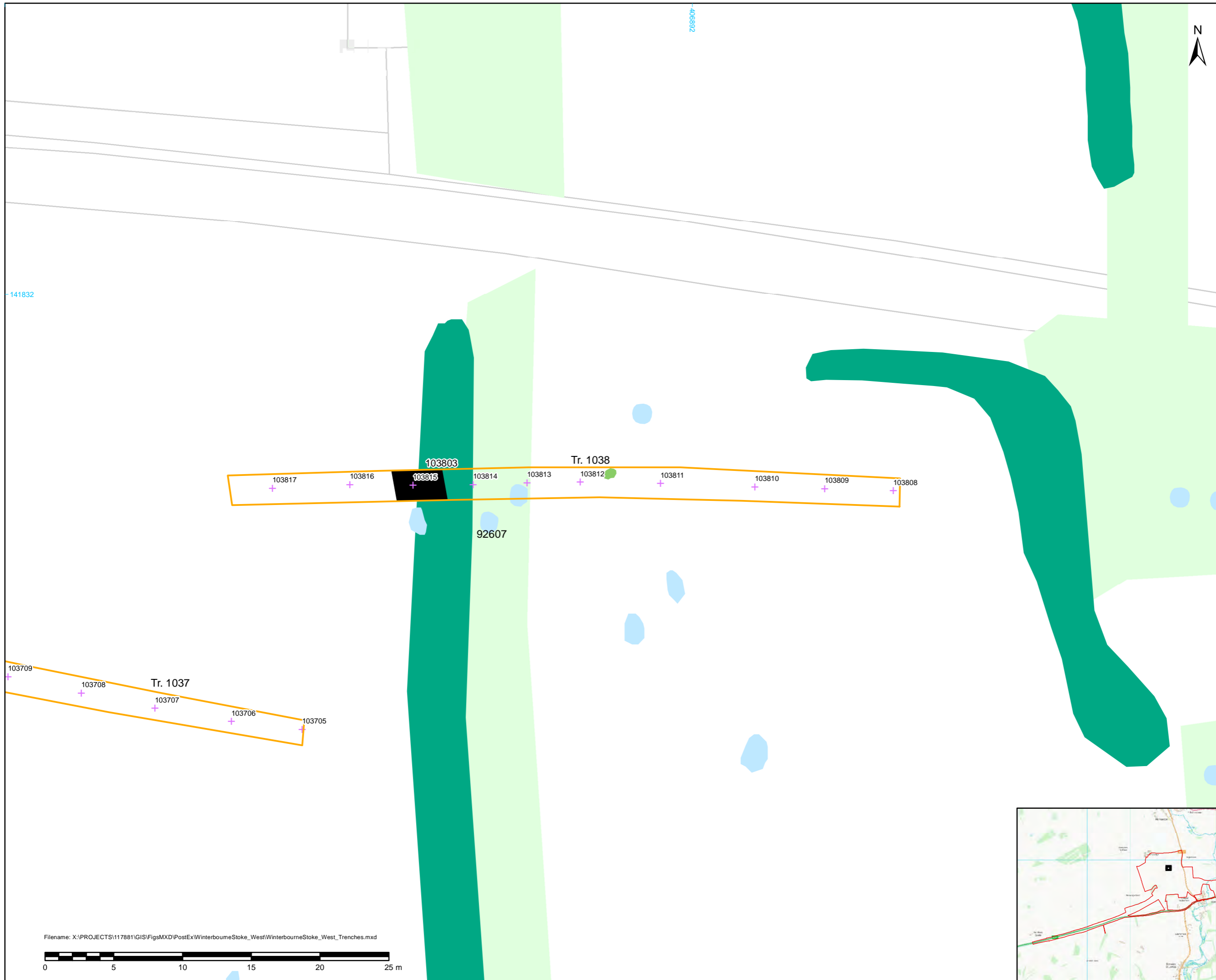
AECOM + mace + WSP

| | | | |
|--|------------|--------|-----|
| Drawing Number Highways England PIN | Originator | Volume | Rev |
| | | | |



Filename: X:\PROJECTS\117881\GIS\Figs\MXD\PostEx\WinterbourneStoke_West\WinterbourneStoke_West_Trenches.mxd





NOTES / LEGEND



Legend

- DCO boundary
- Trench outline
- + Ploughsoil sample point
- Survey data
- Archaeology
- Tree throw
- Interpretation of geophysics
- Archaeology
- Possible Archaeology
- Features shown on National Mapping Programme

OS Basemapping:
© Crown copyright and database rights 2017 Ordnance Survey 100030649.

| Revision Details | By | Date | Suffix |
|------------------|----|------|--------|
| | | | |

Purpose of issue
Archaeological mitigation

Client
Highways England

Working on behalf of

Project Title
A303 Western Portal project ref: 117881

Drawing Title
Figure 11.98: Trench 1038

| Designed | Drawn | Checked | Approved | Date |
|----------|-------|---------|----------|------------|
| RMRG | RMRG | | | 12/03/2019 |

Internal Project No.
WA reference: 117881

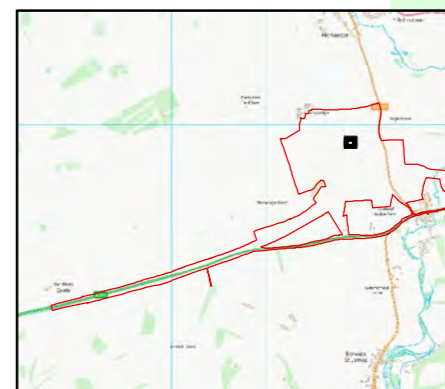
Scale @ A3
1:250

THIS DOCUMENT HAS BEEN PREPARED PURSUANT TO AND SUBJECT TO THE TERMS OF AECOM'S APPOINTMENT BY ITS CLIENT. AECOM ACCEPTS NO LIABILITY FOR ANY USE OF THIS DOCUMENT OTHER THAN BY ITS ORIGINAL CLIENT OR FOLLOWING AECOM'S EXPRESS AGREEMENT TO SUCH USE, AND ONLY FOR THE PURPOSES FOR WHICH IT WAS PREPARED AND PROVIDED.

Highways England
Temple Quay House
2 Temple Quay
Bristol
BS1 6PN

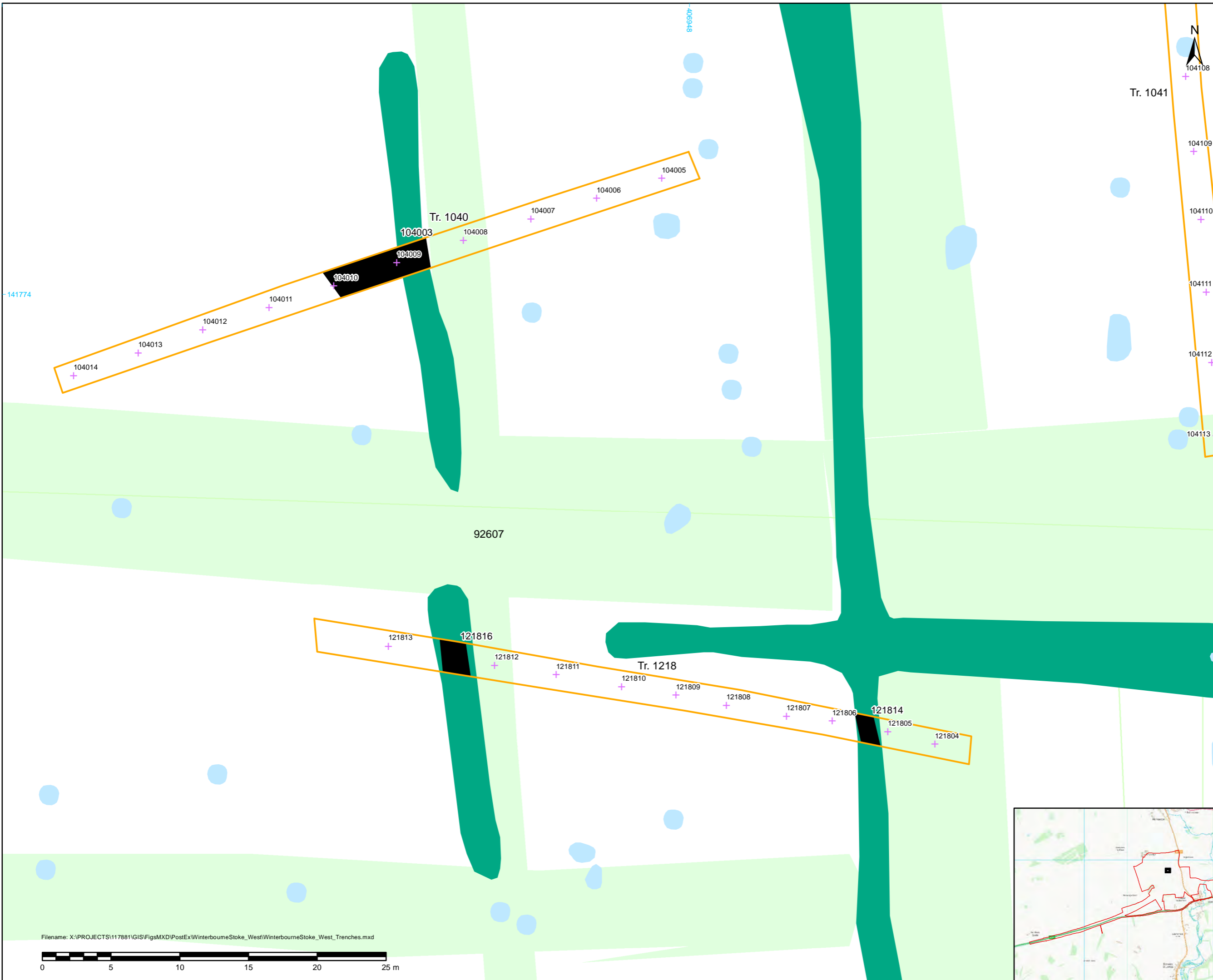
AECOM + mace + WSP

| Drawing Number | Originator | Volume | Rev |
|----------------------|------------|--------|-----|
| Highways England PIN | | | |



Filename: X:\PROJECTS\117881\GIS\Figs\MXD\PostExWinterbourneStoke_West\WinterbourneStoke_West_Trenches.mxd





NOTES / LEGEND

Legend

- DCO boundary
- Trench outline
- + Ploughsoil sample point

Survey data

- Archaeology

Interpretation of geophysics

- Archaeology
- Possible Archaeology
- Lines
- Features shown on National Mapping Programme

OS Basemapping:
© Crown copyright and database rights 2017 Ordnance Survey 100030649.

| Revision Details | By | Date | Suffix |
|------------------|----|------|--------|
| | | | |

Purpose of issue
Archaeological mitigation

Client
Highways England

Working on behalf of

Project Title
A303 Western Portal project ref: 117881

Drawing Title
Figure 11.99: Trenches 1040 and 1218

| Designed | Drawn | Checked | Approved | Date |
|----------|-------|---------|----------|------------|
| RM/RG | RM/RG | | | 12/03/2019 |

Internal Project No.
WA reference: 117881

Scale @ A3
1:250

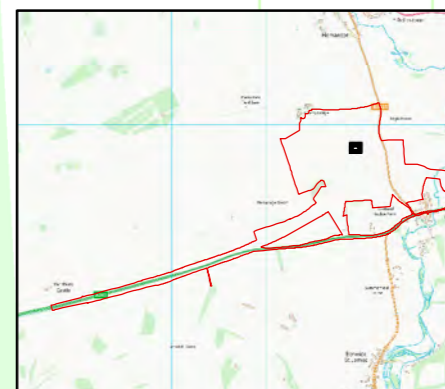
THIS DOCUMENT HAS BEEN PREPARED PURSUANT TO AND SUBJECT TO THE TERMS OF AECOM'S APPOINTMENT BY ITS CLIENT. AECOM ACCEPTS NO LIABILITY FOR ANY USE OF THIS DOCUMENT OTHER THAN BY ITS ORIGINAL CLIENT OR FOLLOWING AECOM'S EXPRESS AGREEMENT TO SUCH USE, AND ONLY FOR THE PURPOSES FOR WHICH IT WAS PREPARED AND PROVIDED.

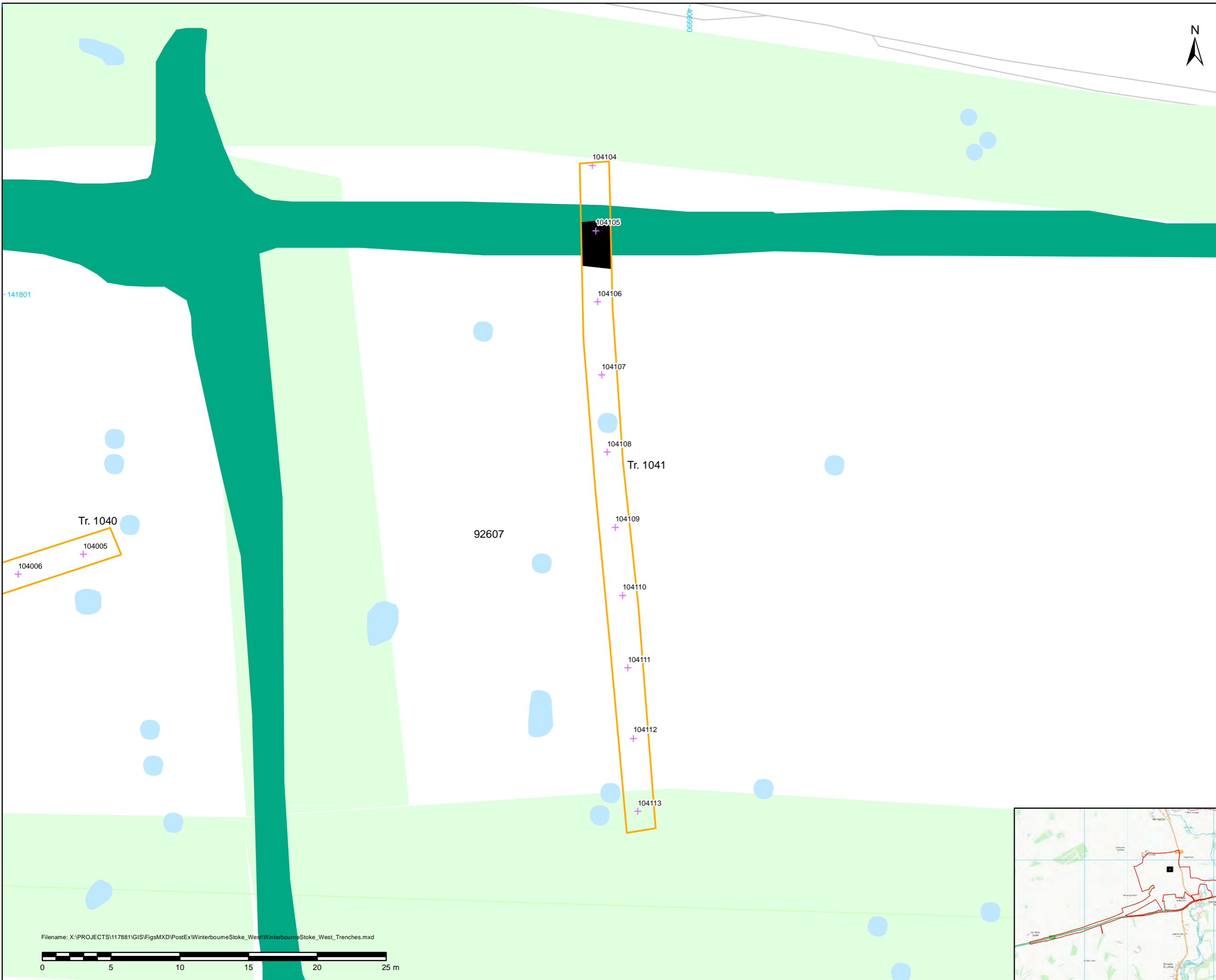
Highways England
Temple Quay House
2 Temple Quay
Bristol
BS1 6PN

AECOM + mace + WSP

| Drawing Number | Highways England PIN | Originator | Volume | Rev |
|----------------|----------------------|------------|--------|-----|
| | | | | |

Filename: X:\PROJECTS\117881\GIS\Figs\MXD\PostEx\WinterbourneStoke_West\WinterbourneStoke_West_Trenches.mxd





NOTES / LEGEND

Legend

- DCO boundary
- Trench outline
- + Ploughsoil sample point
- Survey data
- Archaeology
- Interpretation of geophysics
- Archaeology
- Possible Archaeology
- Lines
- Features shown on National Mapping Programme

OS Basemapping:
© Crown copyright and database rights 2017 Ordnance Survey 100030649.

| Revision Details | By | Date | Suffix |
|------------------|----|------|--------|
| | | | |

Purpose of issue
Archaeological mitigation

Client
Highways England

Working on behalf of

Project Title
A303 Western Portal project ref: 117881

Drawing Title
Figure 11.100: Trench 1041

| | | | | |
|-------------------|----------------|---------|----------|--------------------|
| Designed RM/RG | Drawn RM/RG | Checked | Approved | Date 12/03/2019 |
|-------------------|----------------|---------|----------|--------------------|

Internal Project No.
WA reference: 117881

Scale @ A3
1:250

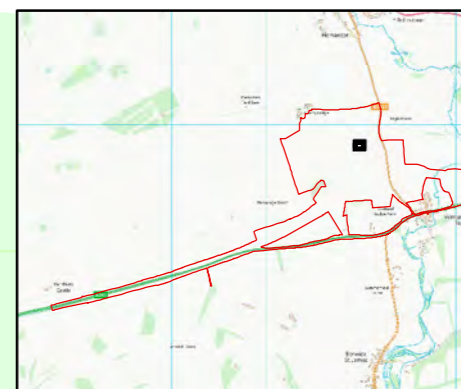

THIS DOCUMENT HAS BEEN PREPARED PURSUANT TO AND SUBJECT TO THE TERMS OF AECOM'S APPOINTMENT BY ITS CLIENT. AECOM ACCEPTS NO LIABILITY FOR ANY USE OF THIS DOCUMENT OTHER THAN BY ITS ORIGINAL CLIENT OR FOLLOWING AECOM'S EXPRESS AGREEMENT TO SUCH USE, AND ONLY FOR THE PURPOSES FOR WHICH IT WAS PREPARED AND PROVIDED.

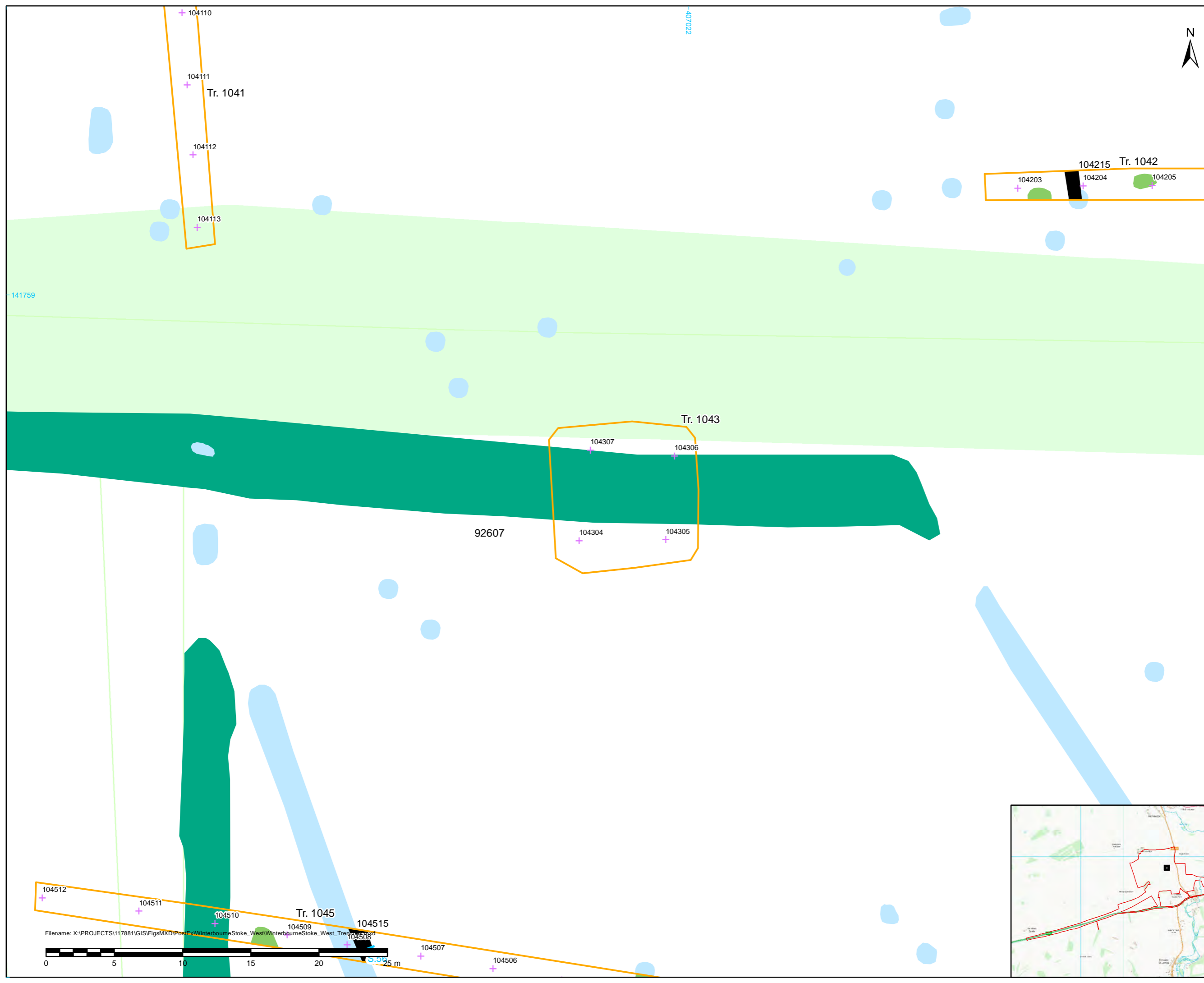
Highways England
Temple Quay House
2 Temple Quay
Bristol
BS1 6PN

AECOM + mace + WSP

| | | | | | | |
|--|--|------------|--|--------|--|--------|
| Drawing Number Highways England PIN | | Originator | | Volume | | Rev |
| Location | | Type | | Role | | Number |

Filename: X:\PROJECTS\117881\GIS\Figs\MXD\PostExWinterbourneStoke_West\WinterbourneStoke_West_Trenches.mxd





NOTES / LEGEND

Legend

- DCO boundary
- Illustrated sections
- Trench outline
- Ploughsoil sample point

Survey data

- Archaeology
- Tree throw

Interpretation of geophysics

- Archaeology
- Possible Archaeology
- Lines
- Features shown on National Mapping Programme

OS Basemapping: © Crown copyright and database rights 2017 Ordnance Survey 100030649.

| Revision Details | By | Date | Suffix |
|------------------|-------|------|--------|
| | Check | | |

Purpose of issue
Archaeological mitigation

Client
Highways England

Working on behalf of

Project Title
A303 Western Portal project ref: 117881

Drawing Title
Figure 11.101: Trench 1043

| Designed RMRG | Drawn RMRG | Checked | Approved | Date |
|---------------|------------|---------|----------|------------|
| | | | | 12/03/2019 |

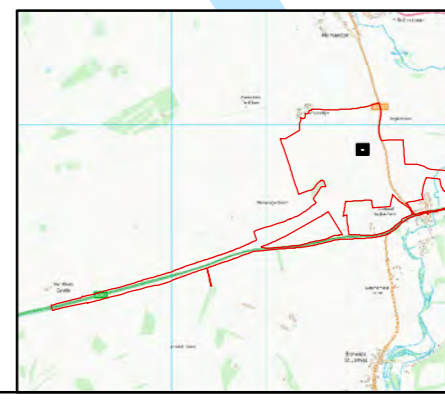
Internal Project No. WA reference: 117881
Scale @ A3 1:250

THIS DOCUMENT HAS BEEN PREPARED PURSUANT TO AND SUBJECT TO THE TERMS OF AECOM'S APPOINTMENT BY ITS CLIENT. AECOM ACCEPTS NO LIABILITY FOR ANY USE OF THIS DOCUMENT OTHER THAN BY ITS ORIGINAL CLIENT OR FOLLOWING AECOM'S EXPRESS AGREEMENT TO SUCH USE, AND ONLY FOR THE PURPOSES FOR WHICH IT WAS PREPARED AND PROVIDED.

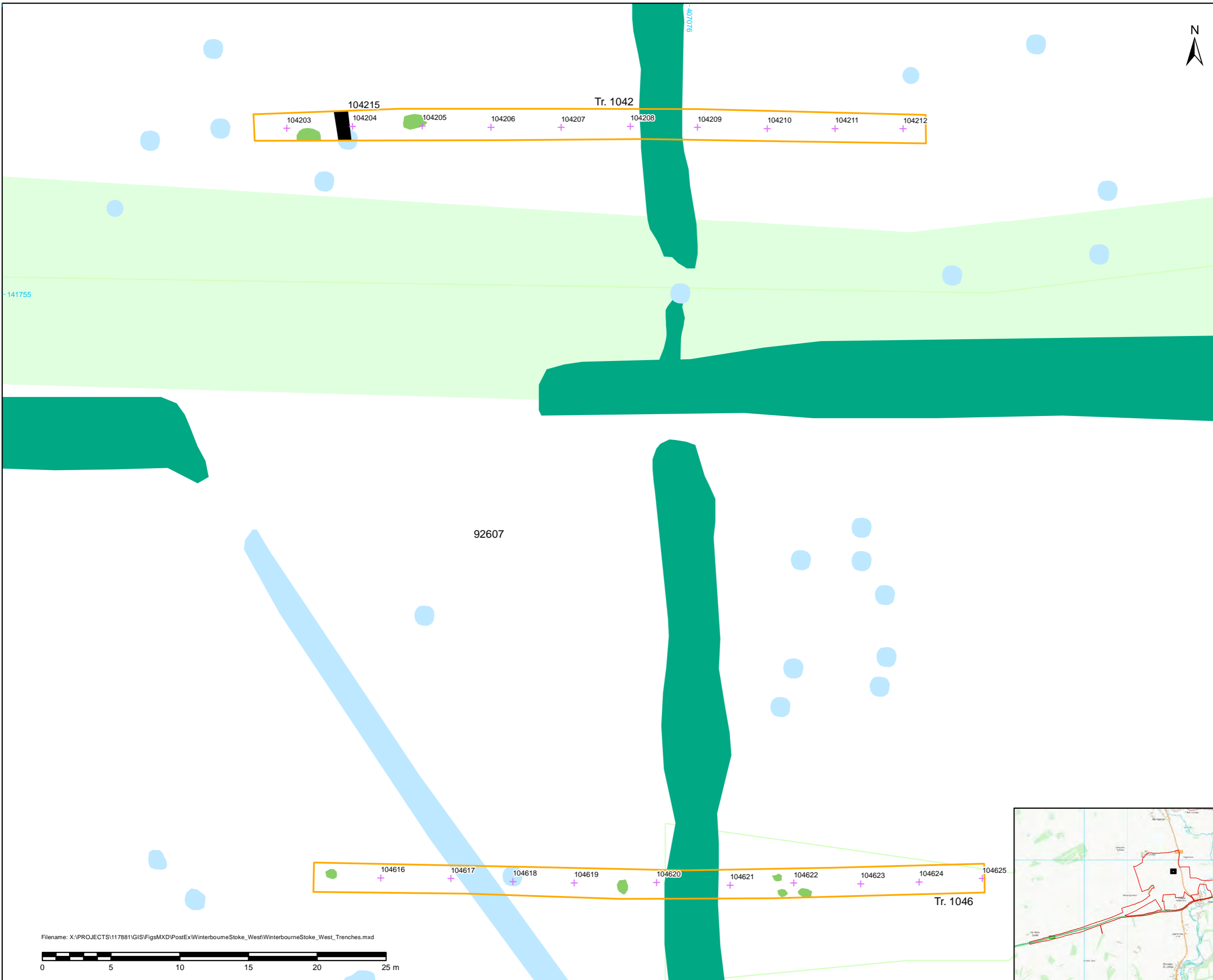
Highways England
Temple Quay House
2 Temple Quay
Bristol
BS1 6PN

AECOM + mace + WSP

| Drawing Number | Highways England PIN | Originator | Volume | Rev |
|----------------|----------------------|------------|--------|-----|
| | | | | |



Filename: X:\PROJECTS\117881\GIS\Figs\MXD\PostEx\WinterbourneStoke_West\WinterbourneStoke_West_Trenches.mxd



NOTES / LEGEND

- Legend**
- DCO boundary
 - Trench outline
 - + Ploughsoil sample point
 - Survey data
 - Archaeology
 - Tree throw
 - Interpretation of geophysics
 - Archaeology
 - Possible Archaeology
 - Lines
 - Features shown on National Mapping Programme

OS Basemapping:
© Crown copyright and database rights 2017 Ordnance Survey 100030649.

| Revision Details | | By | Date | Suffix |
|------------------|--|----|------|--------|
| | | | | |

Purpose of issue
Archaeological mitigation

Client
Highways England

Working on behalf of

Project Title
A303 Western Portal project ref: 117881

Drawing Title
Figure 11.102: Trenches 1042 and 1046

| Designed RMR/G | Drawn RMR/G | Checked | Approved | Date |
|----------------|-------------|---------|----------|------------|
| | | | | 12/03/2019 |

Internal Project No.
WA reference: 117881

Scale @ A3
1:250

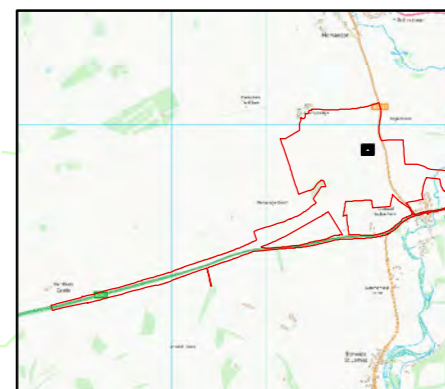
THIS DOCUMENT HAS BEEN PREPARED PURSUANT TO AND SUBJECT TO THE TERMS OF AECOM'S APPOINTMENT BY ITS CLIENT. AECOM ACCEPTS NO LIABILITY FOR ANY USE OF THIS DOCUMENT OTHER THAN BY ITS ORIGINAL CLIENT OR FOLLOWING AECOM'S EXPRESS AGREEMENT TO SUCH USE, AND ONLY FOR THE PURPOSES FOR WHICH IT WAS PREPARED AND PROVIDED.

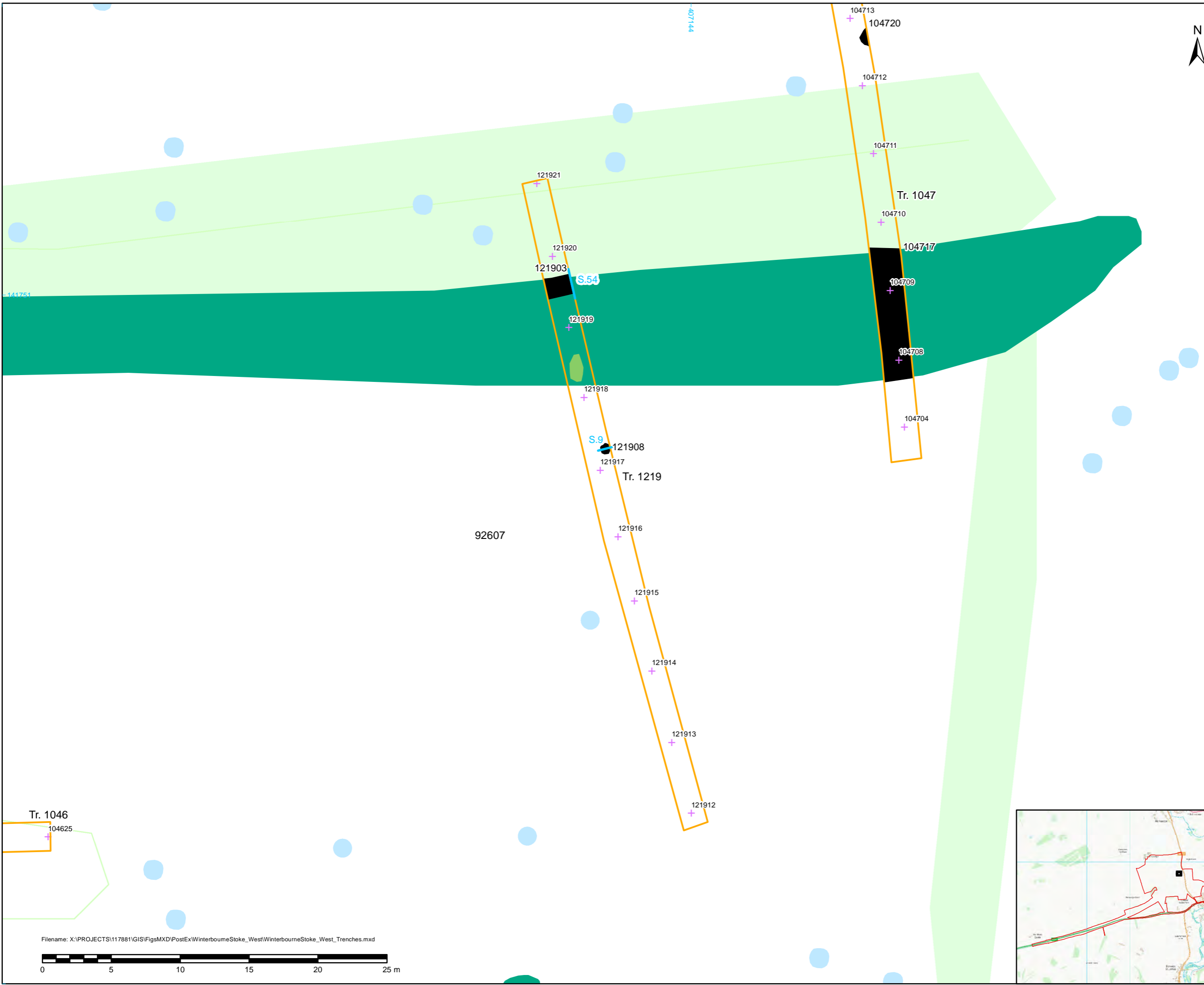
Highways England
Temple Quay House
2 Temple Quay
Bristol
BS1 6PN

AECOM + mace + WSP

| Drawing Number | Highways England PIN | Originator | Volume | Rev |
|----------------|----------------------|------------|--------|-----|
| | | | | |

Filename: X:\PROJECTS\117881\GIS\Figs\MXD\PostExWinterbourneStoke_West\WinterbourneStoke_West_Trenches.mxd





NOTES / LEGEND

Legend

- DCO boundary
- Illustrated sections
- Trench outline
- Ploughsoil sample point

Survey data

- Archaeology
- Tree throw

Interpretation of geophysics

- Archaeology
- Possible Archaeology
- Lines
- Features shown on National Mapping Programme

OS Basemapping:
© Crown copyright and database rights 2017 Ordnance Survey 100030649.

| Revision Details | | By | Date | Suffix |
|------------------|--|----|------|--------|
| | | | | |

Purpose of issue
Archaeological mitigation

Client
Highways England

Working on behalf of

Project Title
A303 Western Portal project ref: 117881

Drawing Title
Figure 11.103: Trench 1219

| Designed | Drawn | Checked | Approved | Date |
|----------|-------|---------|----------|------------|
| RM/RG | RM/RG | | | 12/03/2019 |

Internal Project No.
WA reference: 117881

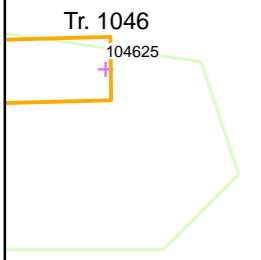
Scale @ A3
1:250

THIS DOCUMENT HAS BEEN PREPARED PURSUANT TO AND SUBJECT TO THE TERMS OF AECOM'S APPOINTMENT BY ITS CLIENT. AECOM ACCEPTS NO LIABILITY FOR ANY USE OF THIS DOCUMENT OTHER THAN BY ITS ORIGINAL CLIENT OR FOLLOWING AECOM'S EXPRESS AGREEMENT TO SUCH USE, AND ONLY FOR THE PURPOSES FOR WHICH IT WAS PREPARED AND PROVIDED.

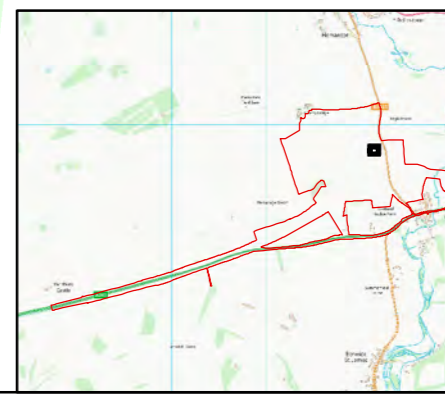
Highways England
Temple Quay House
2 Temple Quay
Bristol
BS1 6PN

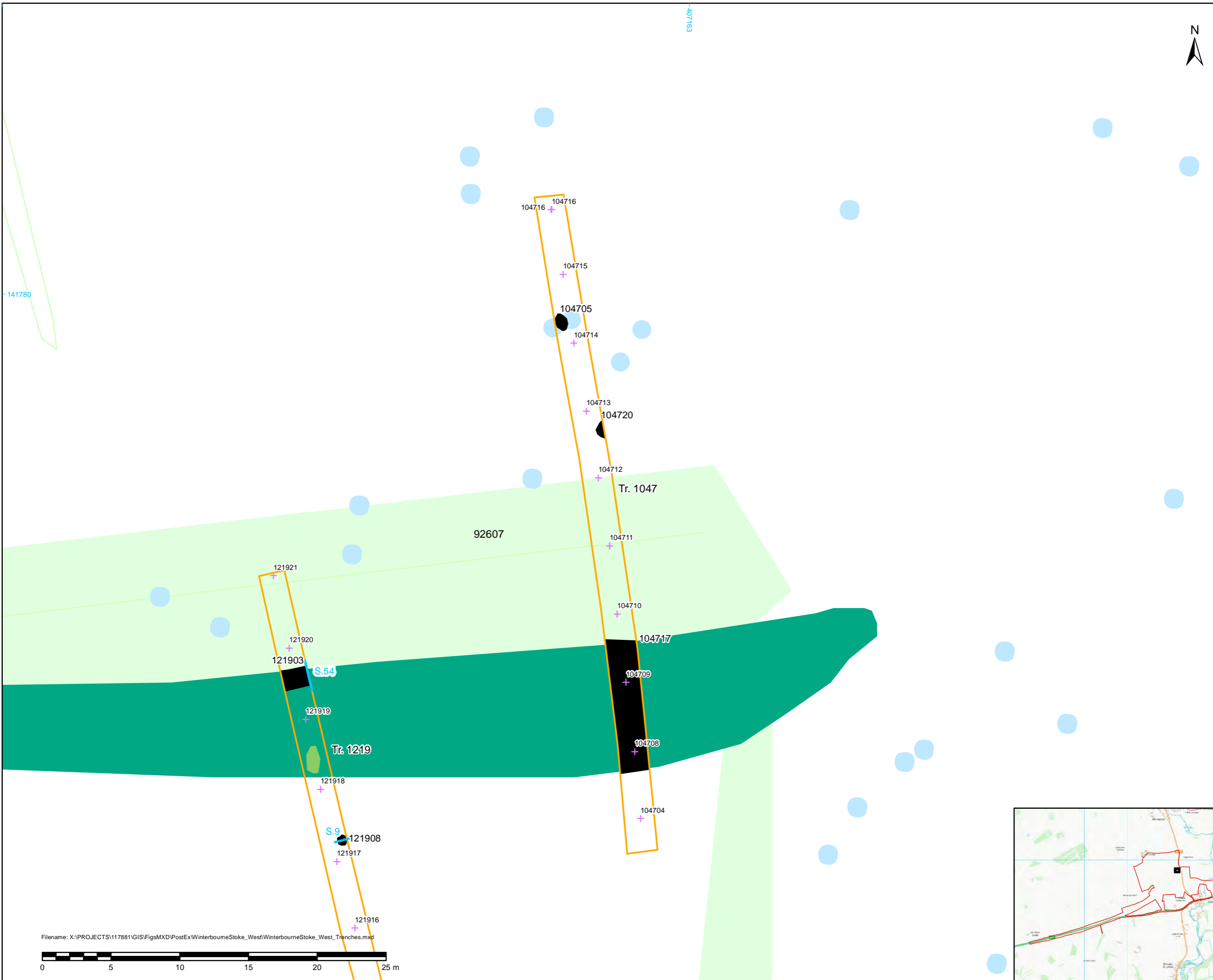
AECOM + mace + WSP

| Drawing Number | Highways England PIN | Originator | Volume | Rev |
|----------------|----------------------|------------|--------|-----|
| | | | | |



Filename: X:\PROJECTS\117881\GIS\Figs\MXD\PostExWinterbourneStoke_West\WinterbourneStoke_West_Trenches.mxd





NOTES / LEGEND

Legend

- DCO boundary
- Illustrated sections
- Trench outline
- + Ploughsoil sample point
- Survey data
- Archaeology
- Tree throw
- Interpretation of geophysics
- Archaeology
- Possible Archaeology
- Lines
- Features shown on National Mapping Programme

OS Basemapping:
© Crown copyright and database rights 2017 Ordnance Survey 100030649.

| Revision Details | By | Date | Suffix |
|------------------|----|------|--------|
| | | | |

Purpose of issue
Archaeological mitigation

Client
Highways England

Working on behalf of

Project Title
A303 Western Portal project ref: 117881

Drawing Title
Figure 11.104: Trench 1047

| Designed RM/RG | Drawn RM/RG | Checked | Approved | Date 12/03/2019 |
|-------------------|----------------|---------|----------|--------------------|
| | | | | |

Internal Project No.
WA reference: 117881

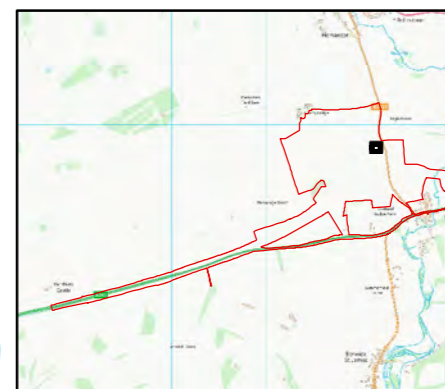
Scale @ A3
1:250

THIS DOCUMENT HAS BEEN PREPARED PURSUANT TO AND SUBJECT TO THE TERMS OF AECOM'S APPOINTMENT BY ITS CLIENT. AECOM ACCEPTS NO LIABILITY FOR ANY USE OF THIS DOCUMENT OTHER THAN BY ITS ORIGINAL CLIENT OR FOLLOWING AECOM'S EXPRESS AGREEMENT TO SUCH USE, AND ONLY FOR THE PURPOSES FOR WHICH IT WAS PREPARED AND PROVIDED.

Highways England
Temple Quay House
2 Temple Quay
Bristol
BS1 6PN

AECOM + mace + WSP

| Drawing Number Highways England PIN | Originator | Volume | Rev |
|--|------------|--------|-----|
| | | | |



Filename: X:\PROJECTS\117881\GIS\Figs\MXD\PostEx\WinterbourneStoke_West\WinterbourneStoke_West_Trenches.mxd





NOTES / LEGEND

Legend

- DCO boundary
- Trench outline
- Ploughsoil sample point
- Survey data
- Tree throw
- Interpretation of geophysics
- Possible Archaeology
- Lines

OS Basemapping:
© Crown copyright and database rights 2017 Ordnance Survey 100030649.

| Revision Details | | By | Date | Suffix |
|------------------|--|-------|------|--------|
| | | Check | | |

Purpose of issue
Archaeological mitigation

Client
Highways England

Working on behalf of

Project Title
A303 Western Portal project ref: 117881

Drawing Title
Figure 11.105: Trench 964

| Designed | Drawn | Checked | Approved | Date |
|----------|-------|---------|----------|------------|
| RM/RG | RM/RG | | | 12/03/2019 |

Internal Project No.
WA reference: 117881

Scale @ A3
1:250

THIS DOCUMENT HAS BEEN PREPARED PURSUANT TO AND SUBJECT TO THE TERMS OF AECOM'S APPOINTMENT BY ITS CLIENT. AECOM ACCEPTS NO LIABILITY FOR ANY USE OF THIS DOCUMENT OTHER THAN BY ITS ORIGINAL CLIENT OR FOLLOWING AECOM'S EXPRESS AGREEMENT TO SUCH USE, AND ONLY FOR THE PURPOSES FOR WHICH IT WAS PREPARED AND PROVIDED.

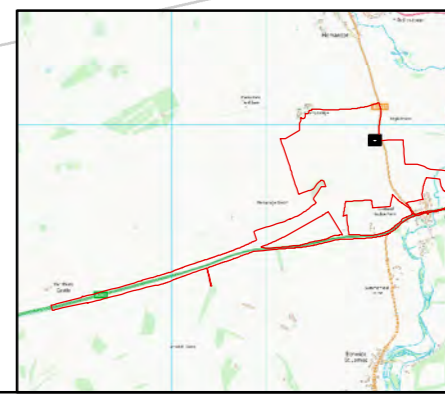
Highways England
Temple Quay House
2 Temple Quay
Bristol
BS1 6PN

AECOM + mace + WSP

| Drawing Number | Highways England PIN | Originator | Volume | Rev |
|----------------|----------------------|------------|--------|-----|
| | | | | |

Location | Type | Role | Number

Filename: X:\PROJECTS\117881\GIS\Figs\MXD\PostExWinterbourneStoke_West\WinterbourneStoke_West_Trenches.mxd





NOTES / LEGEND

Legend

- DCO boundary
- Trench outline
- + Ploughsoil sample point
- Survey data
- Tree throw
- Interpretation of geophysics
- Archaeology
- Possible Archaeology
- Lines
- Features shown on National Mapping Programme

OS Basemapping:
© Crown copyright and database rights 2017 Ordnance Survey 100030649.

| Revision Details | By | Date | Suffix |
|------------------|----|------|--------|
| | | | |

Purpose of issue
Archaeological mitigation

Client
Highways England

Working on behalf of

Project Title
A303 Western Portal project ref: 117881

Drawing Title
Figure 11.106: Trench 1208

| | | | | |
|-------------------|----------------|---------|----------|--------------------|
| Designed RM/RG | Drawn RM/RG | Checked | Approved | Date 12/03/2019 |
|-------------------|----------------|---------|----------|--------------------|

Internal Project No.
WA reference: 117881

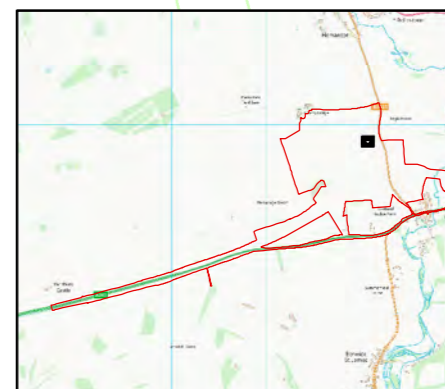
Scale @ A3
1:250

THIS DOCUMENT HAS BEEN PREPARED PURSUANT TO AND SUBJECT TO THE TERMS OF AECOM'S APPOINTMENT BY ITS CLIENT. AECOM ACCEPTS NO LIABILITY FOR ANY USE OF THIS DOCUMENT OTHER THAN BY ITS ORIGINAL CLIENT OR FOLLOWING AECOM'S EXPRESS AGREEMENT TO SUCH USE, AND ONLY FOR THE PURPOSES FOR WHICH IT WAS PREPARED AND PROVIDED.

Highways England
Temple Quay House
2 Temple Quay
Bristol
BS1 6PN

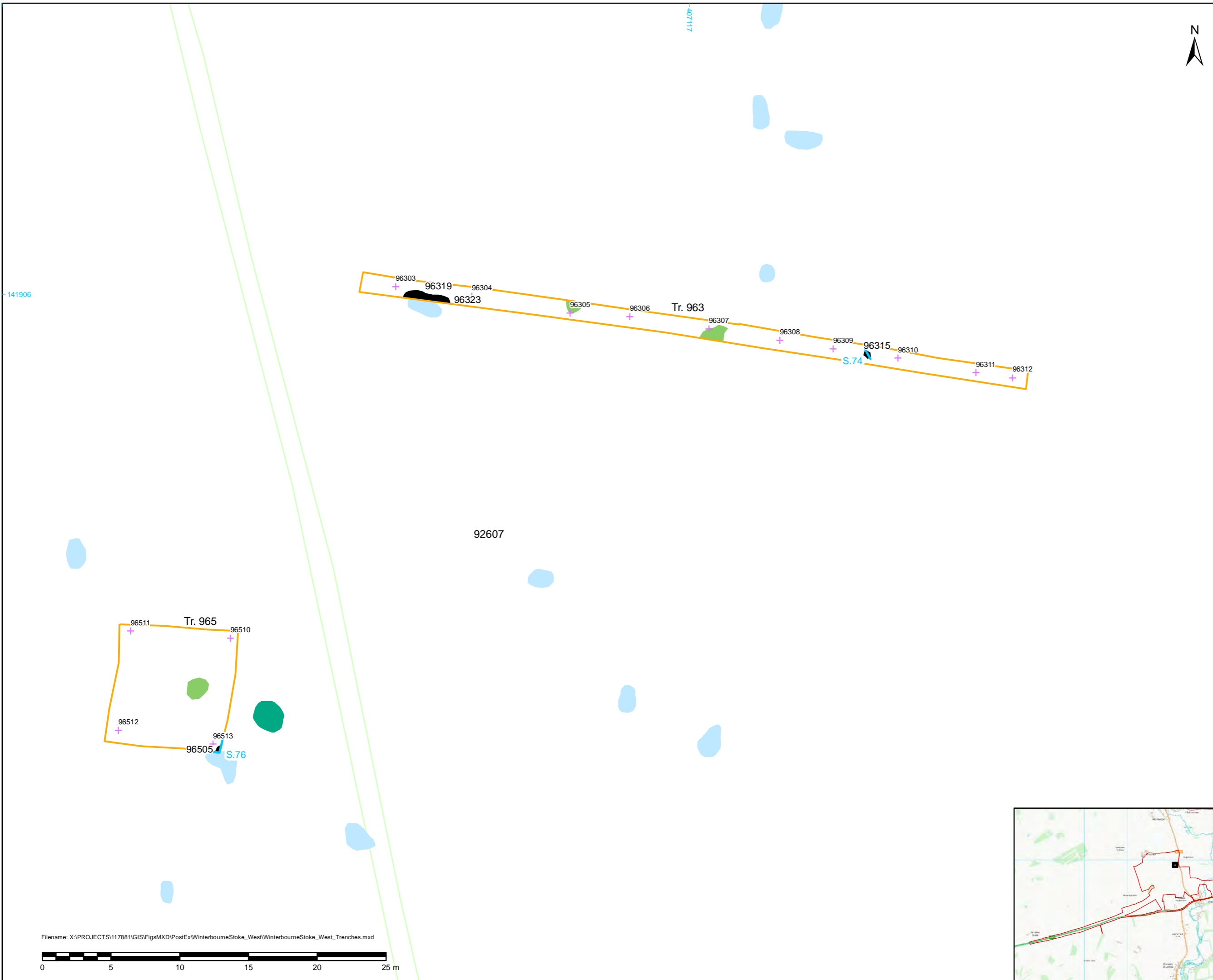
AECOM + mace + WSP

| | | | |
|--|------------|--------|-----|
| Drawing Number Highways England PIN | Originator | Volume | Rev |
| | | | |



Filename: X:\PROJECTS\117881\GIS\Figs\MXD\PostExWinterbourneStoke_West\WinterbourneStoke_West_Trenches.mxd





NOTES / LEGEND

Legend

- DCO boundary
- Illustrated sections
- Trench outline
- + Ploughsoil sample point
- Survey data
- Archaeology
- Tree throw
- Interpretation of geophysics
- Archaeology
- Lines

OS Basemapping:
© Crown copyright and database rights 2017 Ordnance Survey 100030649.

| Revision Details | By | Date | Suffix |
|------------------|----|------|--------|
| | | | |

Purpose of issue
Archaeological mitigation

Client
Highways England

Working on behalf of

Project Title
A303 Western Portal project ref: 117881

Drawing Title
Figure 11.107: Trenches 963 and 965

| | | | | |
|-------------------|----------------|---------|----------|--------------------|
| Designed RM/RG | Drawn RM/RG | Checked | Approved | Date 12/03/2019 |
|-------------------|----------------|---------|----------|--------------------|

Internal Project No.
WA reference: 117881

Scale @ A3
1:250

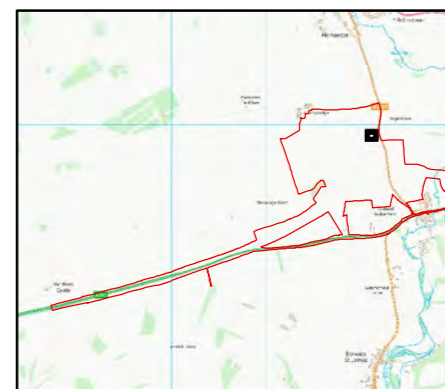
THIS DOCUMENT HAS BEEN PREPARED PURSUANT TO AND SUBJECT TO THE TERMS OF AECOM'S APPOINTMENT BY ITS CLIENT. AECOM ACCEPTS NO LIABILITY FOR ANY USE OF THIS DOCUMENT OTHER THAN BY ITS ORIGINAL CLIENT OR FOLLOWING AECOM'S EXPRESS AGREEMENT TO SUCH USE, AND ONLY FOR THE PURPOSES FOR WHICH IT WAS PREPARED AND PROVIDED.

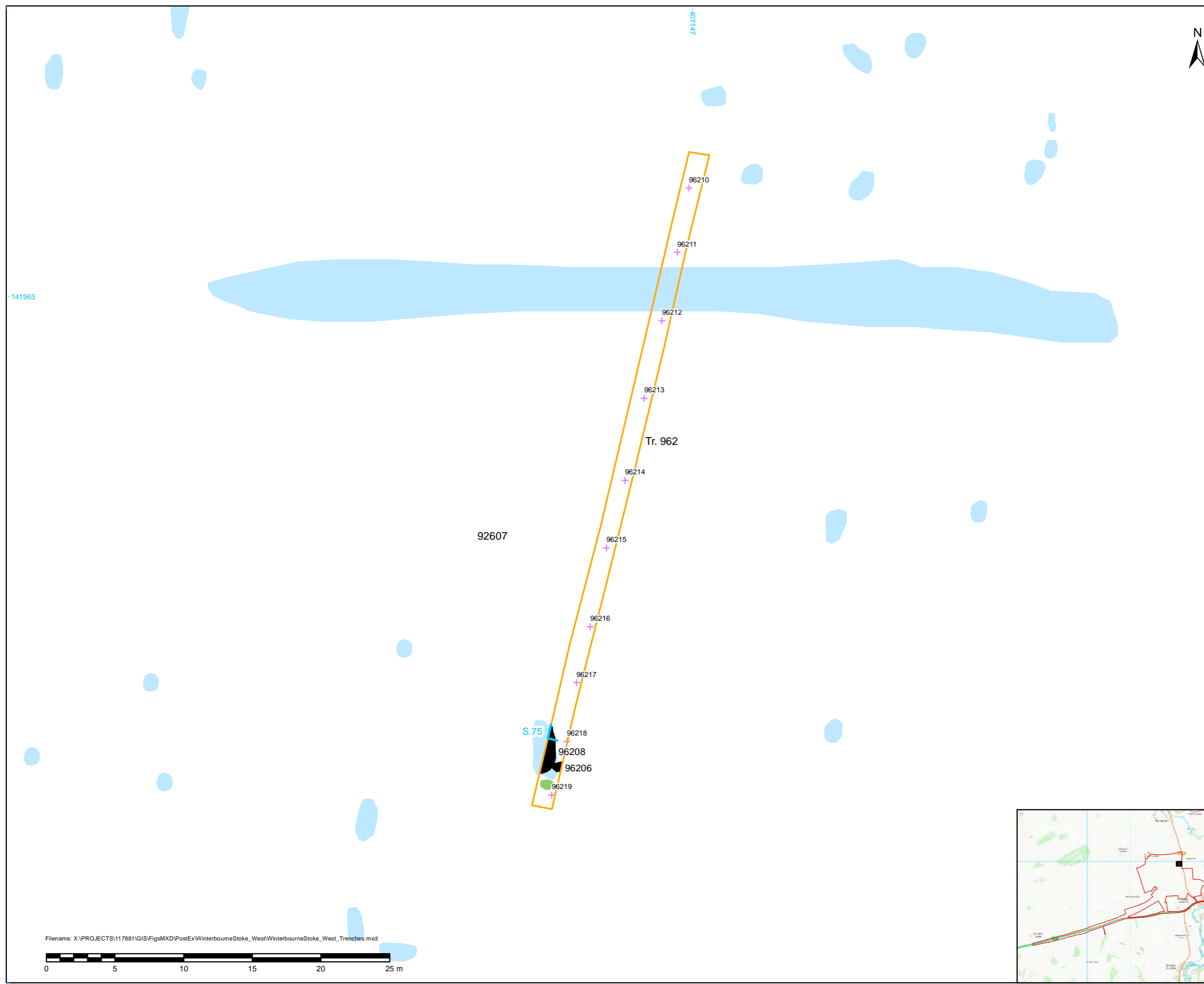
Highways England
Temple Quay House
2 Temple Quay
Bristol
BS1 6PN

AECOM + mace + WSP

| | | | |
|--|------------|--------|--------|
| Drawing Number Highways England PIN | Originator | Volume | Rev |
| Location | Type | Role | Number |

Filename: X:\PROJECTS\117881\GIS\Figs\MXD\PostEx\WinterbourneStoke_West\WinterbourneStoke_West_Trenches.mxd





NOTES / LEGEND

- Legend**
- DCO boundary
 - Illustrated sections
 - Trench outline
 - + Ploughsoil sample point
- Survey data
- Archaeology
 - Tree throw
- Interpretation of geophysics
- Possible Archaeology

OS Basemapping:
© Crown copyright and database rights 2017 Ordnance Survey 100030649.

| Revision Details | By | | |
|------------------|-------|------|--------|
| | Check | Date | Suffix |
| | | | |

Purpose of issue
Archaeological mitigation

Client
Highways England

Working on behalf of

Project Title
A303 Western Portal project ref: 117881

Drawing Title
Figure 11.108: Trench 962

| Designed | Drawn | Checked | Approved | Date |
|----------|-------|---------|----------|------------|
| RM/RG | RM/RG | | | 12/03/2019 |

Internal Project No.
WA reference: 117881

Scale @ A3
1:250

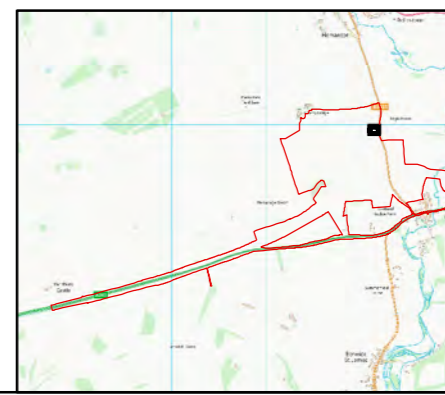
THIS DOCUMENT HAS BEEN PREPARED PURSUANT TO AND SUBJECT TO THE TERMS OF AECOM'S APPOINTMENT BY ITS CLIENT. AECOM ACCEPTS NO LIABILITY FOR ANY USE OF THIS DOCUMENT OTHER THAN BY ITS ORIGINAL CLIENT OR FOLLOWING AECOM'S EXPRESS AGREEMENT TO SUCH USE, AND ONLY FOR THE PURPOSES FOR WHICH IT WAS PREPARED AND PROVIDED.

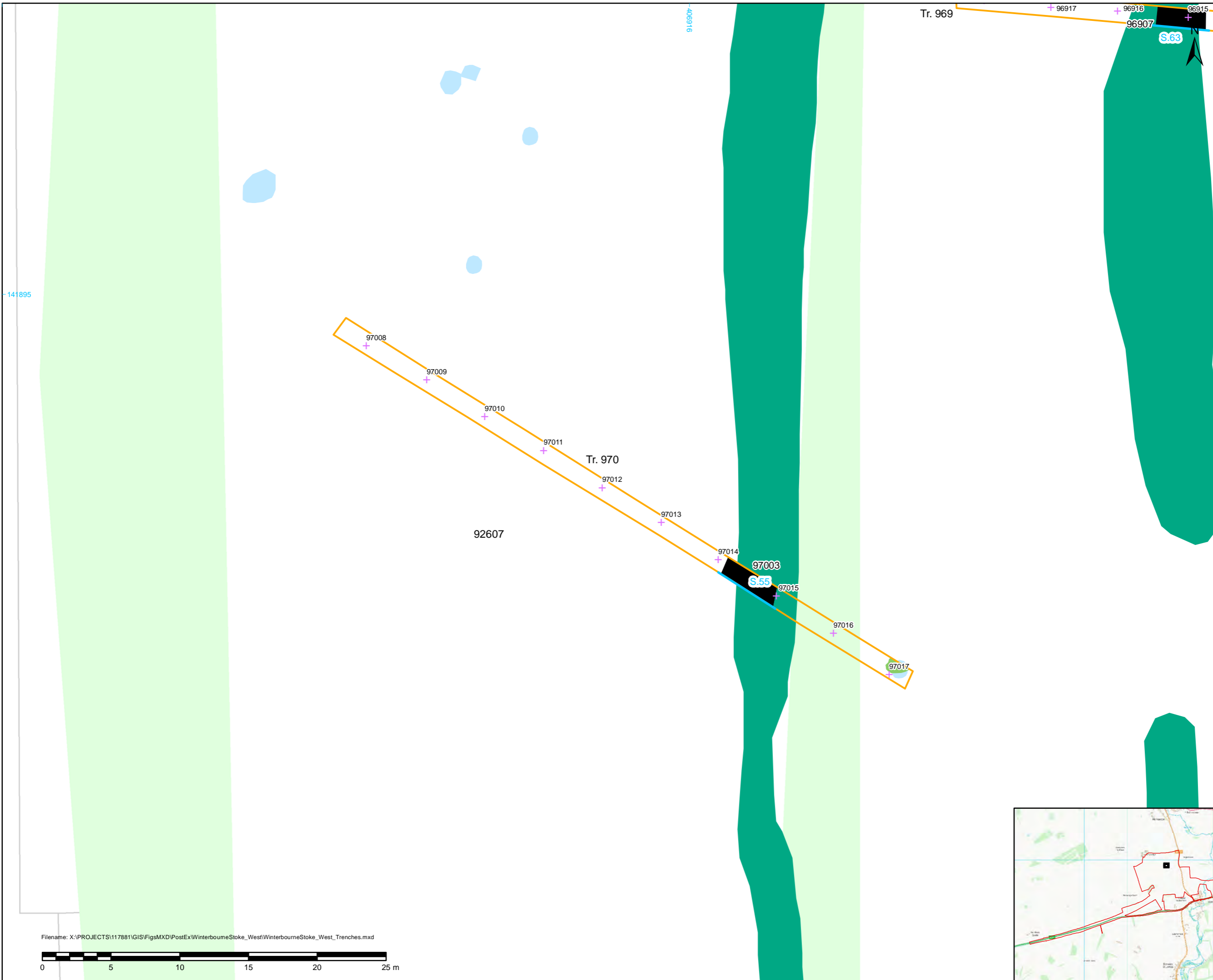
Highways England
Temple Quay House
2 Temple Quay
Bristol
BS1 6PN

AECOM + mace + WSP

| Drawing Number | Highways England PIN | Originator | Volume | Rev |
|----------------|----------------------|------------|--------|-----|
| | | | | |

Filename: X:\PROJECTS\117881\GIS\Figs\MXD\PostExWinterbourneStoke_West\WinterbourneStoke_West_Trenches.mxd





NOTES / LEGEND

Legend

- DCO boundary
- Illustrated sections
- Trench outline
- Ploughsoil sample point

Survey data

- Archaeology
- Tree throw

Interpretation of geophysics

- Archaeology
- Possible Archaeology
- Features shown on National Mapping Programme

OS Basemapping:
© Crown copyright and database rights 2017 Ordnance Survey 100030649.

| Revision Details | By | Date | Suffix |
|------------------|-------|------|--------|
| | Check | | |

Purpose of issue
Archaeological mitigation

Client
Highways England

Working on behalf of

Project Title
A303 Western Portal project ref: 117881

Drawing Title
Figure 11.109: Trench 970

| Designed RMRG | Drawn RMRG | Checked | Approved | Date |
|---------------|------------|---------|----------|------------|
| | | | | 12/03/2019 |

Internal Project No.
WA reference: 117881

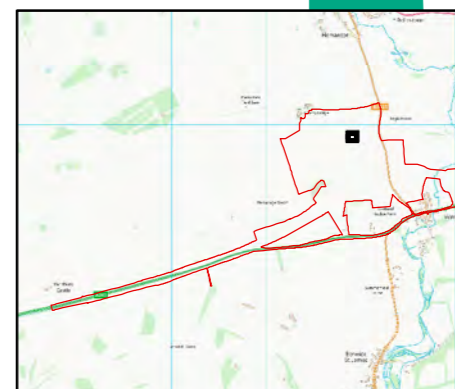
Scale @ A3
1:250

THIS DOCUMENT HAS BEEN PREPARED PURSUANT TO AND SUBJECT TO THE TERMS OF AECOM'S APPOINTMENT BY ITS CLIENT. AECOM ACCEPTS NO LIABILITY FOR ANY USE OF THIS DOCUMENT OTHER THAN BY ITS ORIGINAL CLIENT OR FOLLOWING AECOM'S EXPRESS AGREEMENT TO SUCH USE, AND ONLY FOR THE PURPOSES FOR WHICH IT WAS PREPARED AND PROVIDED.


Highways England
Temple Quay House
2 Temple Quay
Bristol
BS1 6PN

AECOM + mace + WSP

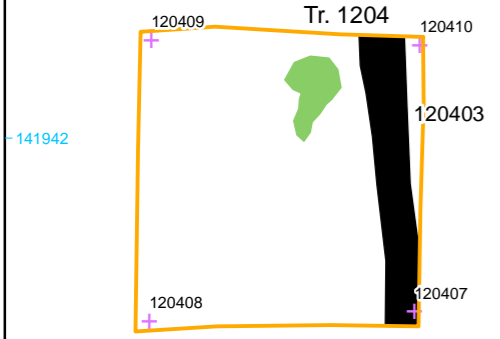
| Drawing Number | Highways England PIN | Originator | Volume | Rev |
|----------------|----------------------|------------|--------|-----|
| | | | | |



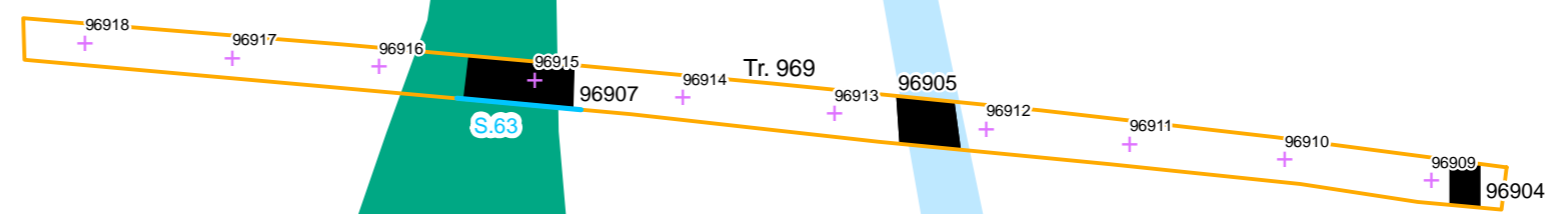
Filename: X:\PROJECTS\117881\GIS\Figs\MXD\PostExWinterbourneStoke_West\WinterbourneStoke_West_Trenches.mxd



Tr. 957



92607



Filename: X:\PROJECTS\117881\GIS\Figs\MXD\PostEx\WinterbourneStoke_West\WinterbourneStoke_West_Trenches.mxd



NOTES / LEGEND

Legend

- DCO boundary
- Illustrated sections
- Trench outline
- + Ploughsoil sample point
- Survey data**
- Archaeology
- Tree throw
- Interpretation of geophysics**
- Archaeology
- Possible Archaeology
- Features shown on National Mapping Programme

OS Basemapping: © Crown copyright and database rights 2017 Ordnance Survey 100030649.

| Revision Details | | By | Date | Suffix |
|------------------|--|-------|------|--------|
| | | Check | | |

Purpose of issue
Archaeological mitigation

Client: Highways England
Working on behalf of:

Project Title: A303 Western Portal project ref: 117881

Drawing Title: Figure 11.110: Trenches 969 and 1204

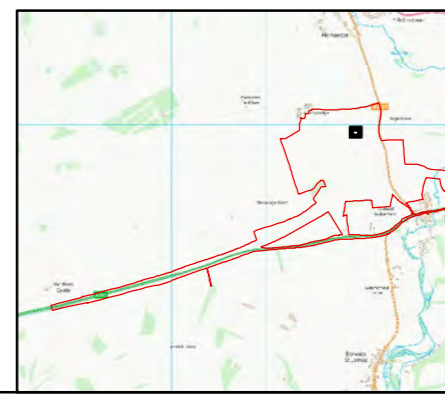
| Designed RMRG | Drawn RMRG | Checked | Approved | Date |
|---------------|------------|---------|----------|------------|
| | | | | 12/03/2019 |

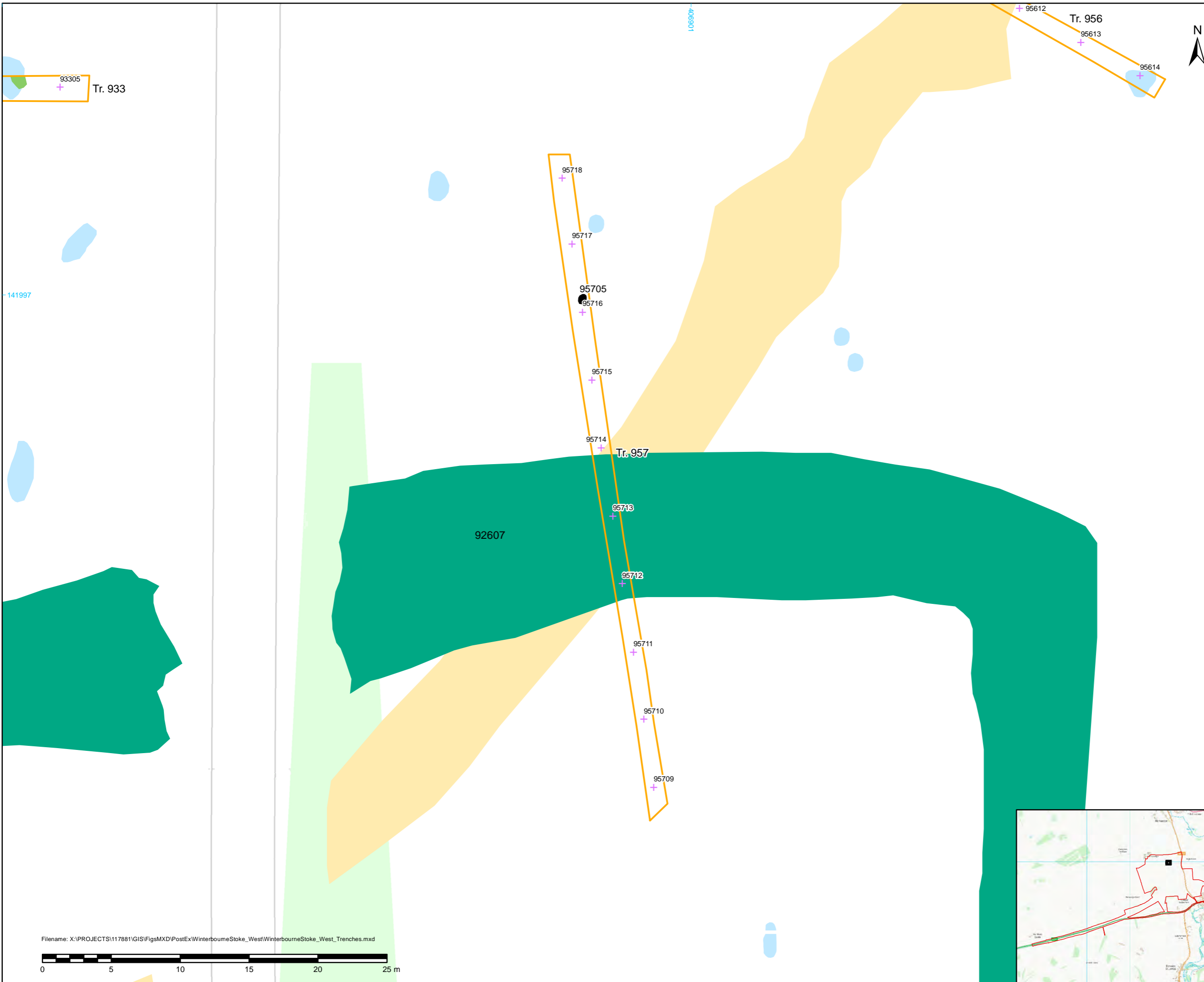
Internal Project No. WA reference: 117881
Scale @ A3 1:250

THIS DOCUMENT HAS BEEN PREPARED PURSUANT TO AND SUBJECT TO THE TERMS OF AECOM'S APPOINTMENT BY ITS CLIENT. AECOM ACCEPTS NO LIABILITY FOR ANY USE OF THIS DOCUMENT OTHER THAN BY ITS ORIGINAL CLIENT OR FOLLOWING AECOM'S EXPRESS AGREEMENT TO SUCH USE, AND ONLY FOR THE PURPOSES FOR WHICH IT WAS PREPARED AND PROVIDED.

Highways England
Temple Quay House
2 Temple Quay
Bristol
BS1 6PN
 AECOM + mace + WSP

| Drawing Number | Highways England PIN | Originator | Volume | Rev |
|----------------|----------------------|------------|--------|-----|
| | | | | |





NOTES / LEGEND

- Legend**
- DCO boundary
 - Trench outline
 - + Ploughsoil sample point
- Survey data
- Archaeology
 - Tree throw
- Interpretation of geophysics
- Archaeology
 - Possible Archaeology
 - Superficial Geology
 - Features shown on National Mapping Programme

OS Basemapimg:
© Crown copyright and database rights 2017 Ordnance Survey 100030649.

| Revision Details | By | Check | Date | Suffix |
|------------------|----|-------|------|--------|
| | | | | |

Purpose of issue
Archaeological mitigation

Client
Highways England

Working on behalf of

Project Title
A303 Western Portal project ref: 117881

Drawing Title
Figure 11.111: Trench 957

| | | | | |
|-------------------|----------------|---------|----------|--------------------|
| Designed RM/RG | Drawn RM/RG | Checked | Approved | Date 12/03/2019 |
|-------------------|----------------|---------|----------|--------------------|

Internal Project No.
WA reference: 117881

Scale @ A3
1:250

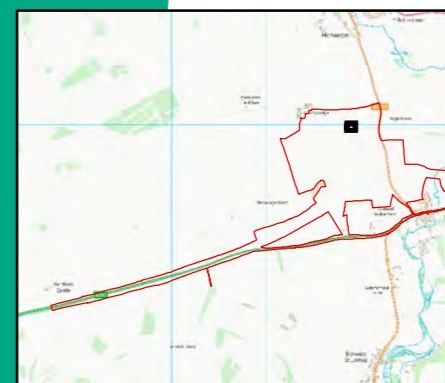

THIS DOCUMENT HAS BEEN PREPARED PURSUANT TO AND SUBJECT TO THE TERMS OF AECOM'S APPOINTMENT BY ITS CLIENT. AECOM ACCEPTS NO LIABILITY FOR ANY USE OF THIS DOCUMENT OTHER THAN BY ITS ORIGINAL CLIENT OR FOLLOWING AECOM'S EXPRESS AGREEMENT TO SUCH USE, AND ONLY FOR THE PURPOSES FOR WHICH IT WAS PREPARED AND PROVIDED.

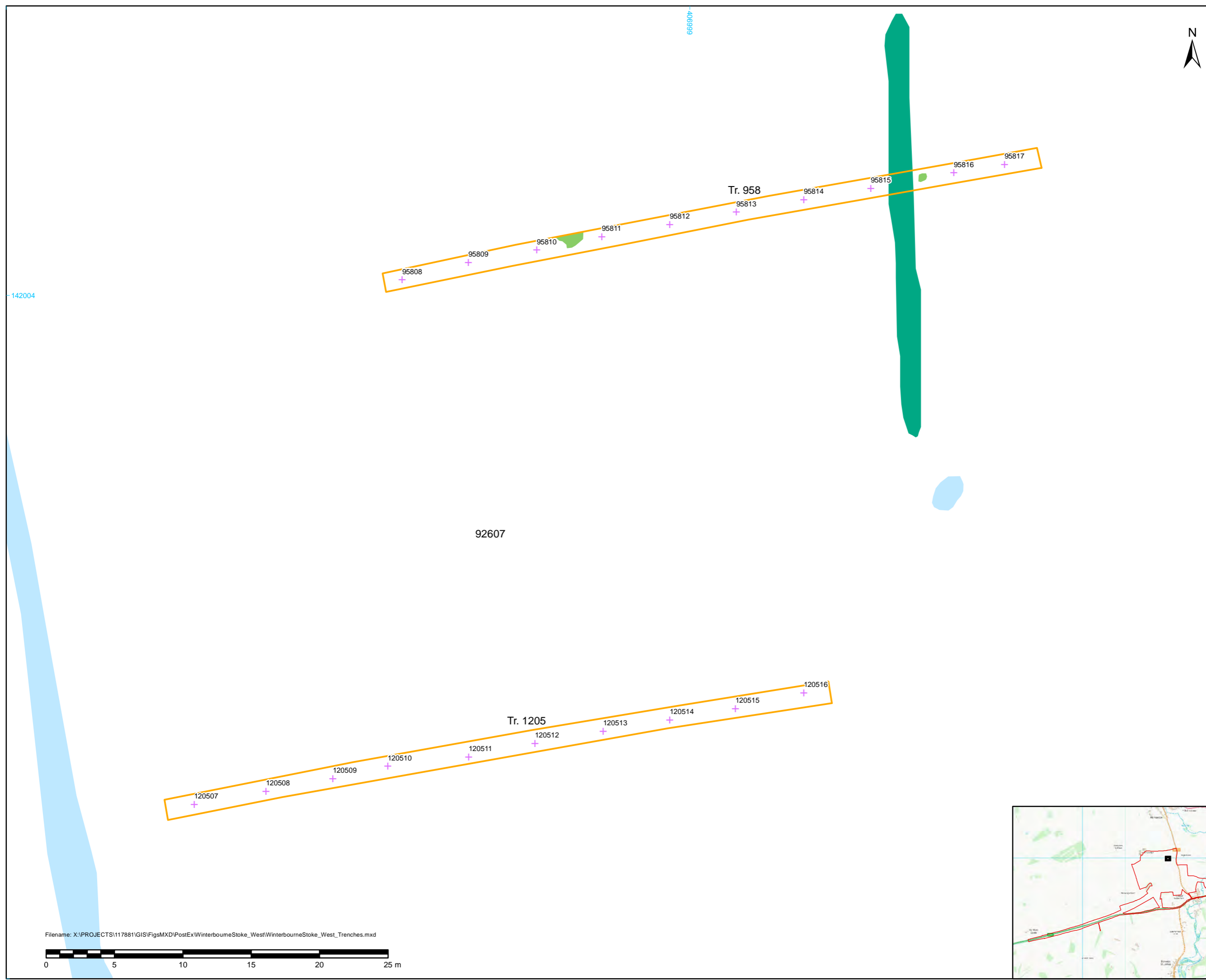
Highways England
Temple Quay House
2 Temple Quay
Bristol
BS1 6PN

AECOM + mace + WSP

| | | | |
|--|------------|--------|--------|
| Drawing Number Highways England PIN | Originator | Volume | Rev |
| Location | Type | Role | Number |

Filename: X:\PROJECTS\117881\GIS\Figs\MXD\PostExWinterbourneStoke_West\WinterbourneStoke_West_Trenches.mxd





NOTES / LEGEND

Legend

- DCO boundary
- Trench outline
- + Ploughsoil sample point
- Survey data
- Tree throw
- Interpretation of geophysics
- Archaeology
- Possible Archaeology

OS Basemapping:
© Crown copyright and database rights 2017 Ordnance Survey 100030649.

| Revision Details | By | Date | Suffix |
|------------------|----|------|--------|
| | | | |

Purpose of issue
Archaeological mitigation

Client
Highways England

Working on behalf of

Project Title
A303 Western Portal project ref: 117881

Drawing Title
Figure 11.112: Trenches 958 and 1205

| | | | | |
|-------------------|----------------|---------|----------|--------------------|
| Designed RM/RG | Drawn RM/RG | Checked | Approved | Date 12/03/2019 |
|-------------------|----------------|---------|----------|--------------------|

Internal Project No.
WA reference: 117881

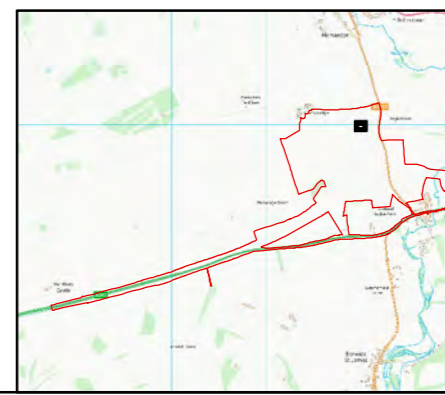
Scale @ A3
1:250

THIS DOCUMENT HAS BEEN PREPARED PURSUANT TO AND SUBJECT TO THE TERMS OF AECOM'S APPOINTMENT BY ITS CLIENT. AECOM ACCEPTS NO LIABILITY FOR ANY USE OF THIS DOCUMENT OTHER THAN BY ITS ORIGINAL CLIENT OR FOLLOWING AECOM'S EXPRESS AGREEMENT TO SUCH USE, AND ONLY FOR THE PURPOSES FOR WHICH IT WAS PREPARED AND PROVIDED.

Highways England
Temple Quay House
2 Temple Quay
Bristol
BS1 6PN

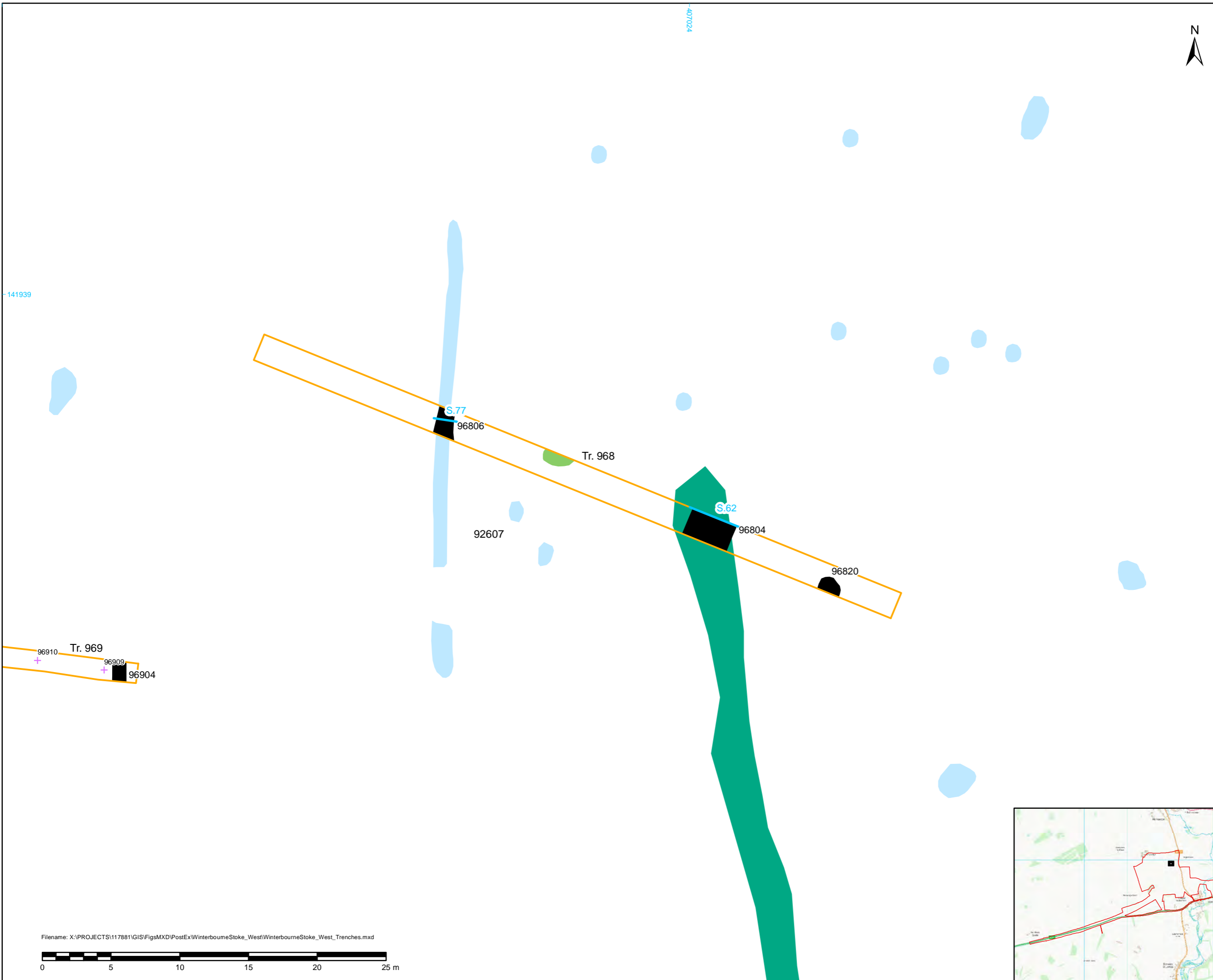
AECOM + mace + WSP

| | | | |
|--|------------|--------|-----|
| Drawing Number Highways England PIN | Originator | Volume | Rev |
| | | | |



Filename: X:\PROJECTS\117881\GIS\Figs\MXD\PostEx\WinterbourneStoke_West\WinterbourneStoke_West_Trenches.mxd





NOTES / LEGEND

Legend

- DCO boundary
- Illustrated sections
- Trench outline
- + Ploughsoil sample point
- Survey data
- Archaeology
- Tree throw
- Interpretation of geophysics
- Archaeology
- Possible Archaeology

OS Basemapping:
© Crown copyright and database rights 2017 Ordnance Survey 100030649.

| Revision Details | By | Date | Suffix |
|------------------|----|------|--------|
| | | | |

Purpose of issue
Archaeological mitigation

Client
Highways England Working on behalf of

Project Title
A303 Western Portal project ref: 117881

Drawing Title
Figure 11.113: Trench 968

| | | | | |
|-------------------|----------------|---------|----------|--------------------|
| Designed RM/RG | Drawn RM/RG | Checked | Approved | Date 12/03/2019 |
|-------------------|----------------|---------|----------|--------------------|

Internal Project No.
WA reference: 117881

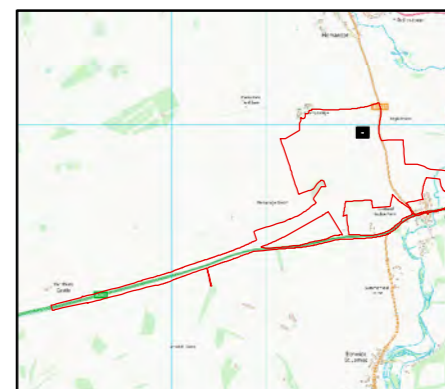
Scale @ A3
1:250

THIS DOCUMENT HAS BEEN PREPARED PURSUANT TO AND SUBJECT TO THE TERMS OF AECOM'S APPOINTMENT BY ITS CLIENT. AECOM ACCEPTS NO LIABILITY FOR ANY USE OF THIS DOCUMENT OTHER THAN BY ITS ORIGINAL CLIENT OR FOLLOWING AECOM'S EXPRESS AGREEMENT TO SUCH USE, AND ONLY FOR THE PURPOSES FOR WHICH IT WAS PREPARED AND PROVIDED.

Highways England
Temple Quay House
2 Temple Quay
Bristol
BS1 6PN

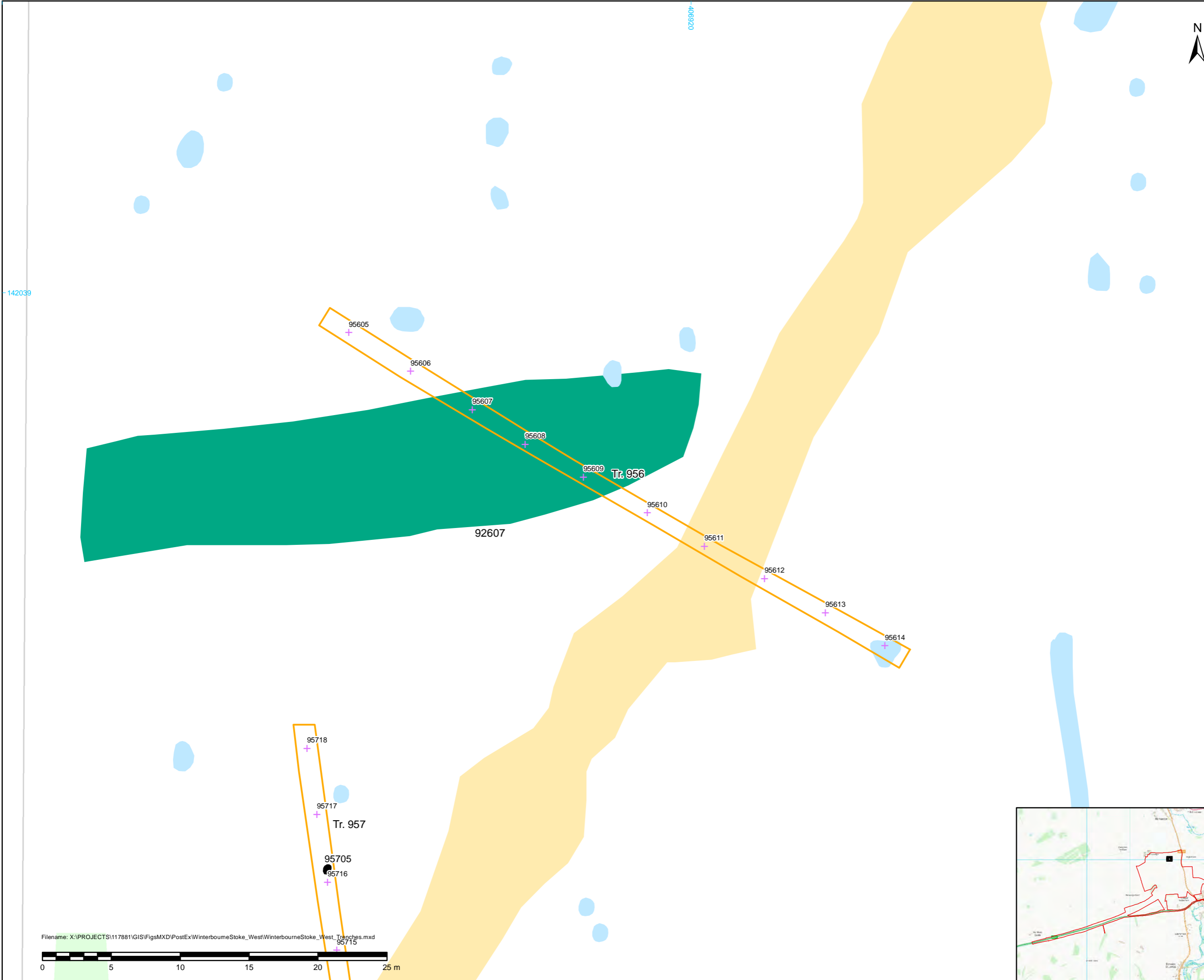
AECOM + mace + WSP

| | | | | |
|----------------|----------------------|------------|--------|-----|
| Drawing Number | Highways England PIN | Originator | Volume | Rev |
| | | | | |



Filename: X:\PROJECTS\117881\GIS\Figs\MXD\PostExWinterbourneStoke_West\WinterbourneStoke_West_Trenches.mxd





NOTES / LEGEND

Legend

- DCO boundary
- Trench outline
- + Ploughsoil sample point
- Survey data
- Archaeology
- Interpretation of geophysics
- Archaeology
- Possible Archaeology
- Superficial Geology
- Features shown on National Mapping Programme

OS Basemapping:
© Crown copyright and database rights 2017 Ordnance Survey 100030649.

| Revision Details | By | Date | Suffix |
|------------------|----|------|--------|
| | | | |

Purpose of issue
Archaeological mitigation

Client
Highways England

Working on behalf of

Project Title
A303 Western Portal project ref: 117881

Drawing Title
Figure 11.114: Trench 956

| Designed | Drawn | Checked | Approved | Date |
|----------|-------|---------|----------|------------|
| RM/RG | RM/RG | | | 12/03/2019 |

Internal Project No.
WA reference: 117881

Scale @ A3
1:250

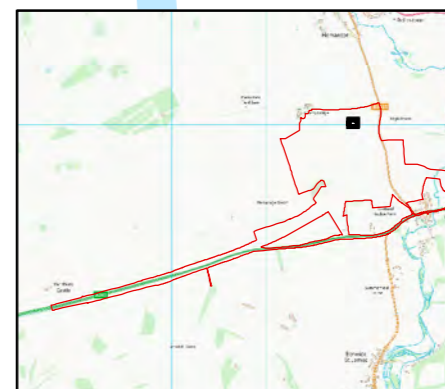
THIS DOCUMENT HAS BEEN PREPARED PURSUANT TO AND SUBJECT TO THE TERMS OF AECOM'S APPOINTMENT BY ITS CLIENT. AECOM ACCEPTS NO LIABILITY FOR ANY USE OF THIS DOCUMENT OTHER THAN BY ITS ORIGINAL CLIENT OR FOLLOWING AECOM'S EXPRESS AGREEMENT TO SUCH USE, AND ONLY FOR THE PURPOSES FOR WHICH IT WAS PREPARED AND PROVIDED.

Highways England
Temple Quay House
2 Temple Quay
Bristol
BS1 6PN

AECOM + mace + WSP

| Drawing Number | Originator | Volume | Rev |
|----------------------|------------|--------|-----|
| Highways England PIN | | | |

Filename: X:\PROJECTS\117881\GIS\Figs\MXD\PostExWinterbourneStoke_West\WinterbourneStoke_West_Trenches.mxd





NOTES / LEGEND

Legend

- DCO boundary
- Illustrated sections
- Trench outline
- + Ploughsoil sample point
- Survey data
- Archaeology
- Tree throw
- Interpretation of geophysics
- Archaeology
- Possible Archaeology
- Superficial Geology
- Lines

OS Basemapping:
© Crown copyright and database rights 2017 Ordnance Survey 100030649.

| Revision Details | By | Date | Suffix |
|------------------|----|------|--------|
| | | | |

Purpose of issue
Archaeological mitigation

Client
Highways England

Working on behalf of

Project Title
A303 Western Portal project ref: 117881

Drawing Title
Figure 11.115: Trench 947

| Designed | Drawn | Checked | Approved | Date |
|----------|-------|---------|----------|------------|
| RM/RG | RM/RG | | | 12/03/2019 |

Internal Project No.
WA reference: 117881

Scale @ A3
1:250

THIS DOCUMENT HAS BEEN PREPARED PURSUANT TO AND SUBJECT TO THE TERMS OF AECOM'S APPOINTMENT BY ITS CLIENT. AECOM ACCEPTS NO LIABILITY FOR ANY USE OF THIS DOCUMENT OTHER THAN BY ITS ORIGINAL CLIENT OR FOLLOWING AECOM'S EXPRESS AGREEMENT TO SUCH USE, AND ONLY FOR THE PURPOSES FOR WHICH IT WAS PREPARED AND PROVIDED.

Highways England
Temple Quay House
2 Temple Quay
Bristol
BS1 6PN

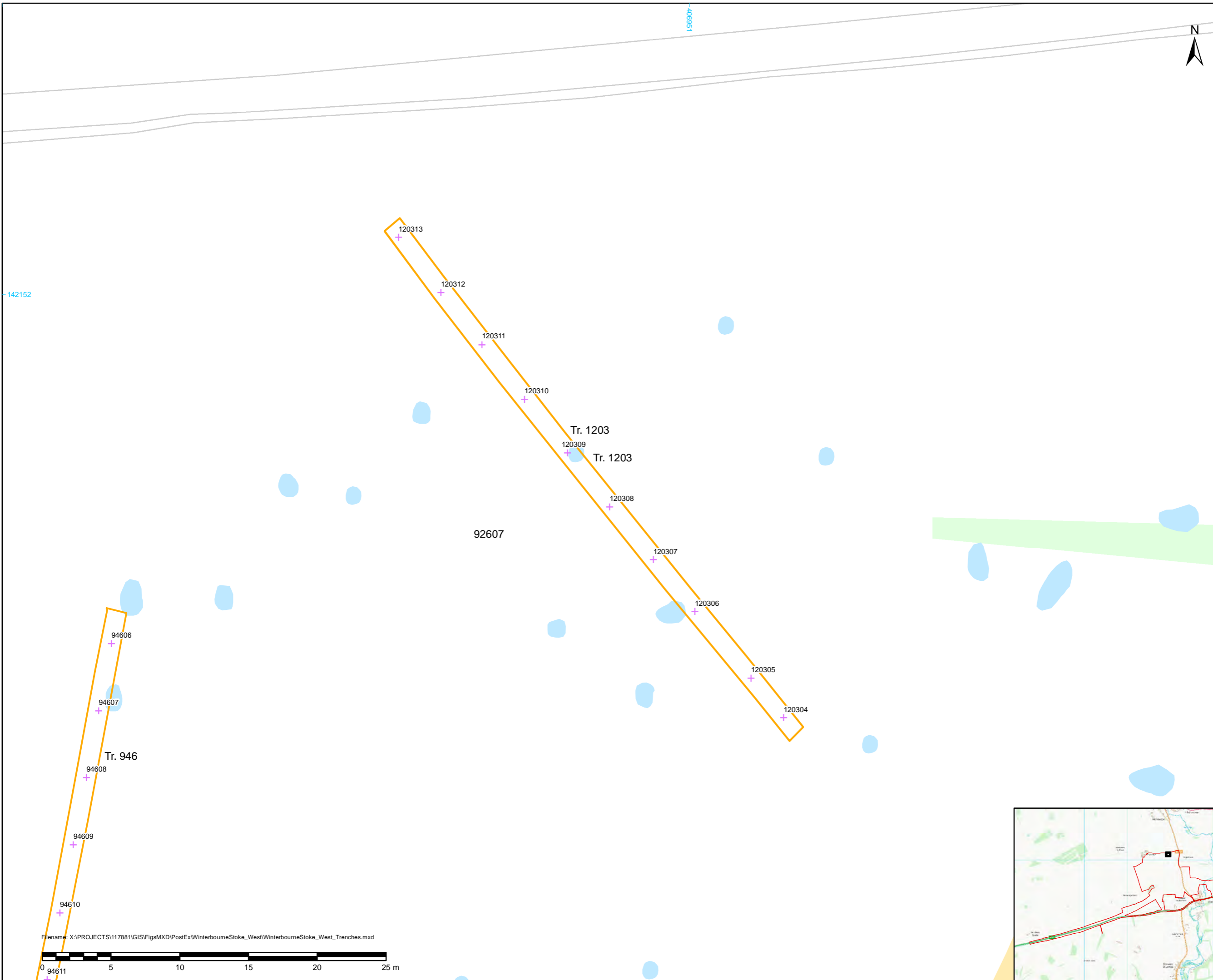
AECOM + mace + WSP

| Drawing Number | Originator | Volume | Rev |
|----------------------|------------|--------|-----|
| Highways England PIN | | | |



Filename: X:\PROJECTS\117881\GIS\Figs\MXD\PostExWinterbourneStoke_West\WinterbourneStoke_West_Trenches.mxd





NOTES / LEGEND

- Legend**
- DCO boundary
 - Trench outline
 - + Ploughsoil sample point
- Interpretation of geophysics
- Possible Archaeology
 - Superficial Geology
 - Features shown on National Mapping Programme

OS Basemapping:
© Crown copyright and database rights 2017 Ordnance Survey 100030649.

| Revision Details | | By | Date | Suffix |
|------------------|--|----|------|--------|
| | | | | |

Purpose of issue
Archaeological mitigation

Client
Highways England

Working on behalf of

Project Title
A303 Western Portal project ref: 117881

Drawing Title
Figure 11.116: Trench 1203

| Designed RMR/G | Drawn RMR/G | Checked | Approved | Date |
|----------------|-------------|---------|----------|------------|
| | | | | 12/03/2019 |

Internal Project No.
WA reference: 117881

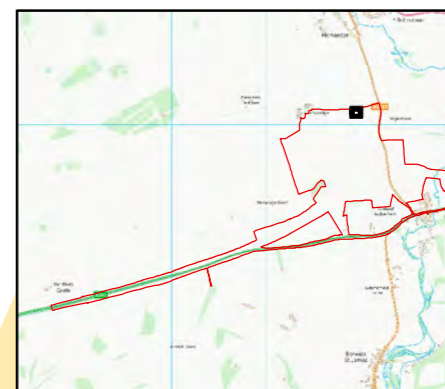
Scale @ A3
1:250

THIS DOCUMENT HAS BEEN PREPARED PURSUANT TO AND SUBJECT TO THE TERMS OF AECOM'S APPOINTMENT BY ITS CLIENT. AECOM ACCEPTS NO LIABILITY FOR ANY USE OF THIS DOCUMENT OTHER THAN BY ITS ORIGINAL CLIENT OR FOLLOWING AECOM'S EXPRESS AGREEMENT TO SUCH USE, AND ONLY FOR THE PURPOSES FOR WHICH IT WAS PREPARED AND PROVIDED.

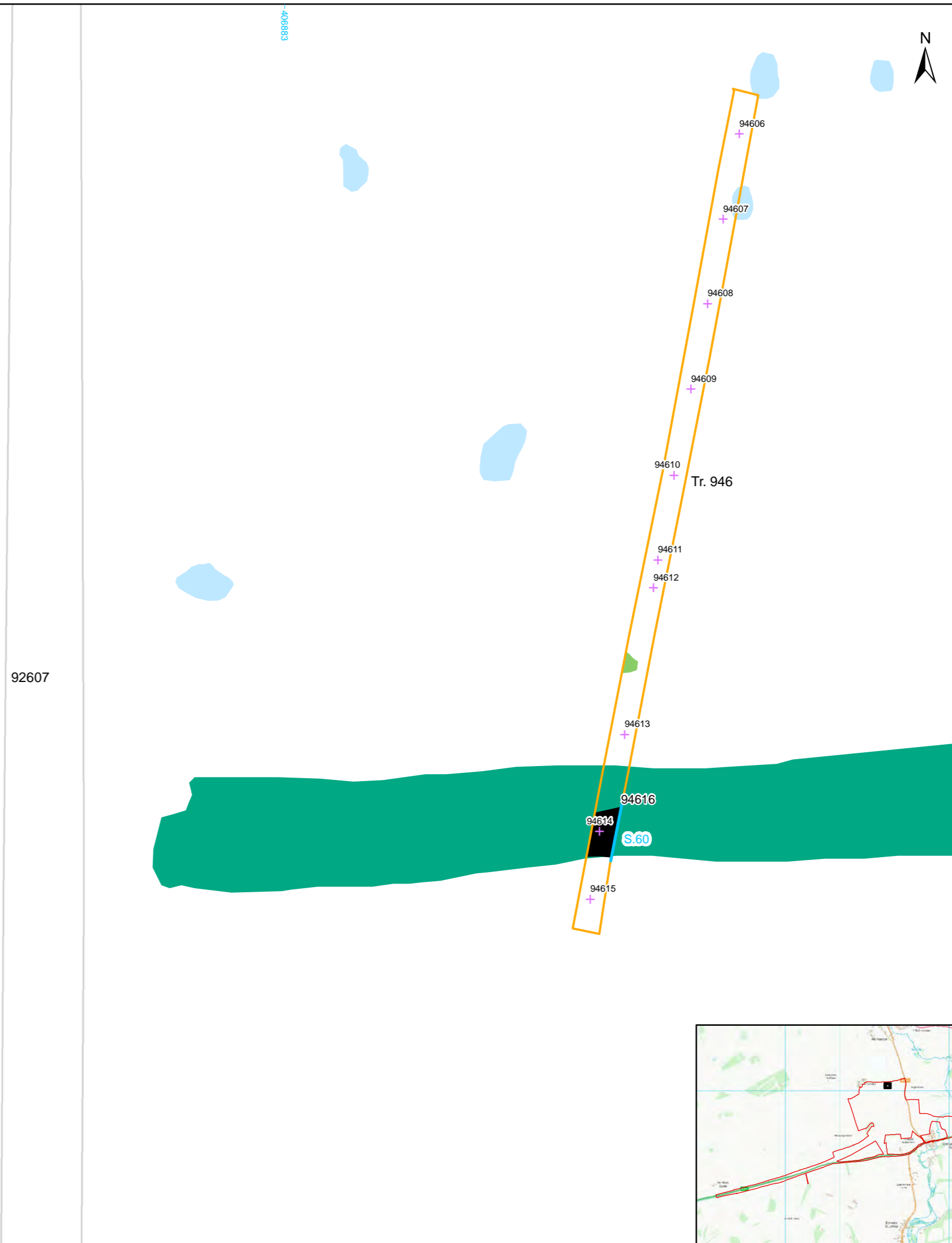

Highways England
Temple Quay House
2 Temple Quay
Bristol
BS1 6PN

AECOM + mace + WSP

| Drawing Number | Highways England PIN | Originator | Volume | Rev |
|----------------|----------------------|------------|--------|-----|
| | | | | |



Filename: X:\PROJECTS\117881\GIS\Figs\MXD\PostEx\WinterbourneStoke_West\WinterbourneStoke_West_Trenches.mxd



NOTES / LEGEND

Legend

- DCO boundary
- Illustrated sections
- Trench outline
- Ploughsoil sample point

Survey data

- Archaeology
- Tree throw

Interpretation of geophysics

- Archaeology
- Possible Archaeology

OS Basemapping:
© Crown copyright and database rights 2017 Ordnance Survey 100030649.

| Revision Details | By | Check | Date | Suffix |
|------------------|----|-------|------|--------|
| | | | | |

Purpose of issue
Archaeological mitigation

Client
Highways England

Working on behalf of
highways england

Project Title
A303 Western Portal project ref: 117881

Drawing Title
Figure 11.117: Trenches 931 and 946

| Designed | Drawn | Checked | Approved | Date |
|----------|-------|---------|----------|------------|
| RM/RG | RM/RG | | | 12/03/2019 |

Internal Project No.
WA reference: 117881

Scale @ A3
1:250

THIS DOCUMENT HAS BEEN PREPARED PURSUANT TO AND SUBJECT TO THE TERMS OF AECOM'S APPOINTMENT BY ITS CLIENT. AECOM ACCEPTS NO LIABILITY FOR ANY USE OF THIS DOCUMENT OTHER THAN BY ITS ORIGINAL CLIENT OR FOLLOWING AECOM'S EXPRESS AGREEMENT TO SUCH USE, AND ONLY FOR THE PURPOSES FOR WHICH IT WAS PREPARED AND PROVIDED.

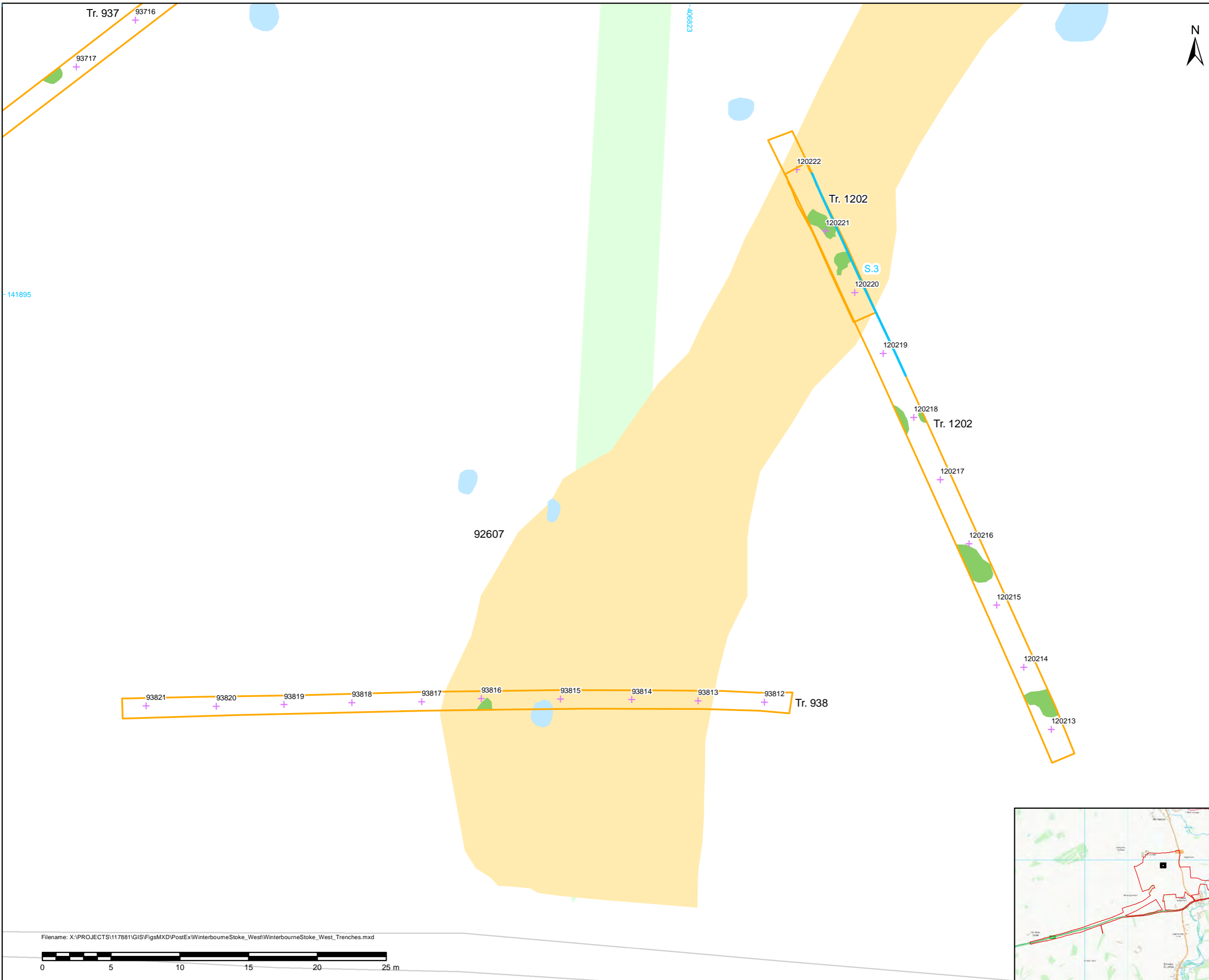
Highways England
Temple Quay House
2 Temple Quay
Bristol
BS1 6PN

AmW
AECOM + mace + WSP

| Drawing Number | Highways England PIN | Originator | Volume | Rev |
|----------------|----------------------|------------|--------|-----|
| | | | | |

| Location | Type | Role | Number |
|----------|------|------|--------|
| | | | |

Filename: X:\PROJECTS\117881\GIS\Figs\MXD\PostExWinterbourneStoke_West\WinterbourneStoke_West_Trenches.mxd



NOTES / LEGEND

Legend

- DCO boundary
- Illustrated sections
- Trench outline
- + Ploughsoil sample point
- Survey data
- Tree throw
- Interpretation of geophysics
- Possible Archaeology
- Superficial Geology
- Features shown on National Mapping Programme

OS Basemapping:
© Crown copyright and database rights 2017 Ordnance Survey 100030649.

| Revision Details | By | Date | Suffix |
|------------------|----|------|--------|
| | | | |

Purpose of issue
Archaeological mitigation

Client
Highways England

Working on behalf of

Project Title
A303 Western Portal project ref: 117881

Drawing Title
Figure 11.118: Trenches 938 and 1202

| Designed | Drawn | Checked | Approved | Date |
|----------|-------|---------|----------|------------|
| RM/RG | RM/RG | | | 12/03/2019 |

Internal Project No.
WA reference: 117881

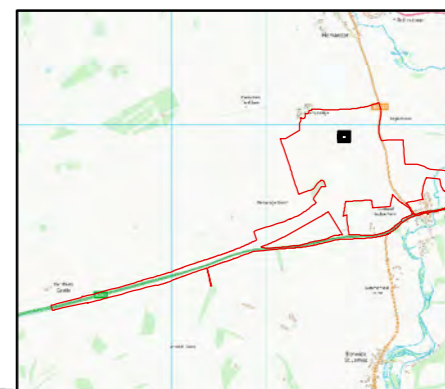
Scale @ A3
1:250

THIS DOCUMENT HAS BEEN PREPARED PURSUANT TO AND SUBJECT TO THE TERMS OF AECOM'S APPOINTMENT BY ITS CLIENT. AECOM ACCEPTS NO LIABILITY FOR ANY USE OF THIS DOCUMENT OTHER THAN BY ITS ORIGINAL CLIENT OR FOLLOWING AECOM'S EXPRESS AGREEMENT TO SUCH USE, AND ONLY FOR THE PURPOSES FOR WHICH IT WAS PREPARED AND PROVIDED.

Highways England
Temple Quay House
2 Temple Quay
Bristol
BS1 6PN

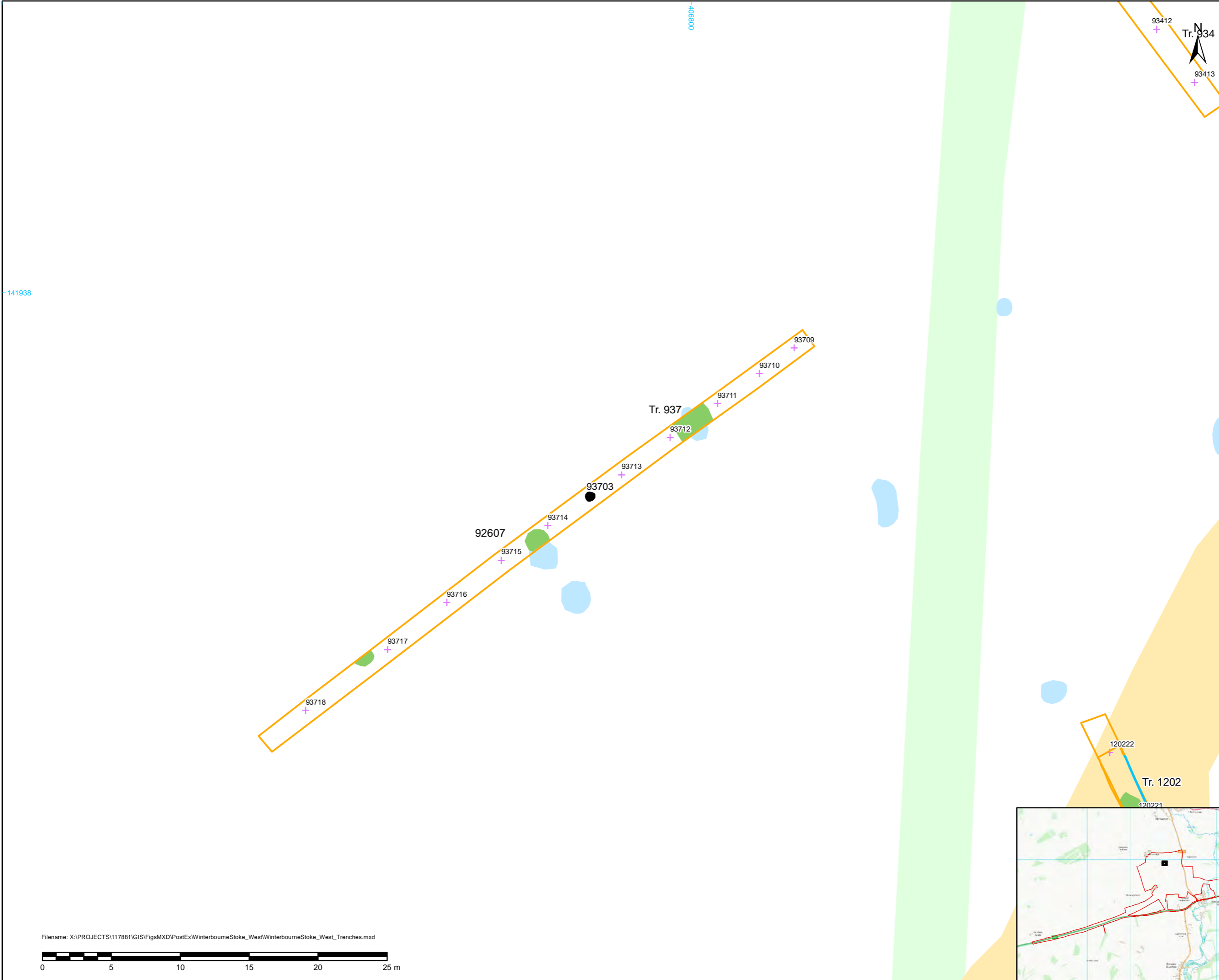
AECOM + mace + WSP

| Drawing Number | Originator | Volume | Rev |
|----------------------|------------|--------|-----|
| Highways England PIN | | | |



Filename: X:\PROJECTS\117881\GIS\Figs\MXD\PostExWinterbourneStoke_West\WinterbourneStoke_West_Trenches.mxd





NOTES / LEGEND

Legend

- DCO boundary
- Illustrated sections
- Trench outline
- + Ploughsoil sample point
- Survey data**
- Archaeology
- Tree throw
- Interpretation of geophysics**
- Possible Archaeology
- Superficial Geology
- Features shown on National Mapping Programme

OS Basemapping:
© Crown copyright and database rights 2017 Ordnance Survey 100030649.

| Revision Details | By | Date | Suffix |
|------------------|----|------|--------|
| | | | |

Purpose of issue
Archaeological mitigation

Client
Highways England

Working on behalf of

Project Title
A303 Western Portal project ref: 117881

Drawing Title
Figure 11.119: Trench 937

| Designed | Drawn | Checked | Approved | Date |
|----------|-------|---------|----------|------------|
| RM/RG | RM/RG | | | 12/03/2019 |

Internal Project No.
WA reference: 117881

Scale @ A3
1:250

THIS DOCUMENT HAS BEEN PREPARED PURSUANT TO AND SUBJECT TO THE TERMS OF AECOM'S APPOINTMENT BY ITS CLIENT. AECOM ACCEPTS NO LIABILITY FOR ANY USE OF THIS DOCUMENT OTHER THAN BY ITS ORIGINAL CLIENT OR FOLLOWING AECOM'S EXPRESS AGREEMENT TO SUCH USE, AND ONLY FOR THE PURPOSES FOR WHICH IT WAS PREPARED AND PROVIDED.

Highways England
Temple Quay House
2 Temple Quay
Bristol
BS1 6PN

AECOM + mace + WSP

| Drawing Number | Originator | Volume | Rev |
|----------------------|------------|--------|-----|
| Highways England PIN | | | |

Filename: X:\PROJECTS\117881\GIS\Figs\MXD\PostExWinterbourneStoke_West\WinterbourneStoke_West_Trenches.mxd





NOTES / LEGEND

Legend

- DCO boundary
- Trench outline
- + Ploughsoil sample point
- Survey data
- Archaeology
- Tree throw
- Interpretation of geophysics
- Archaeology
- Possible Archaeology

OS Basemapping:
© Crown copyright and database rights 2017 Ordnance Survey 100030649.

| Revision Details | By | Date | Suffix |
|------------------|----|------|--------|
| | | | |

Purpose of issue
Archaeological mitigation

Client
Highways England Working on behalf of

Project Title
A303 Western Portal project ref: 117881

Drawing Title
Figure 11.120: Trenches 935 and 936

| Designed RMRG | Drawn RMRG | Checked | Approved | Date |
|---------------|------------|---------|----------|------------|
| | | | | 12/03/2019 |

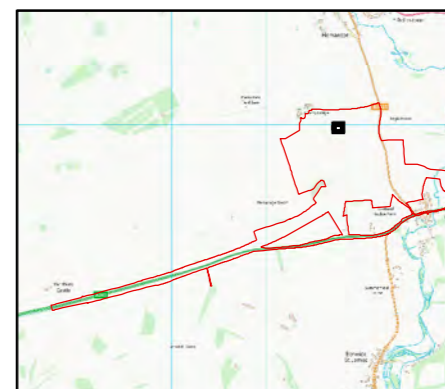
Internal Project No.
WA reference: 117881

Scale @ A3
1:250

THIS DOCUMENT HAS BEEN PREPARED PURSUANT TO AND SUBJECT TO THE TERMS OF AECOM'S APPOINTMENT BY ITS CLIENT. AECOM ACCEPTS NO LIABILITY FOR ANY USE OF THIS DOCUMENT OTHER THAN BY ITS ORIGINAL CLIENT OR FOLLOWING AECOM'S EXPRESS AGREEMENT TO SUCH USE, AND ONLY FOR THE PURPOSES FOR WHICH IT WAS PREPARED AND PROVIDED.

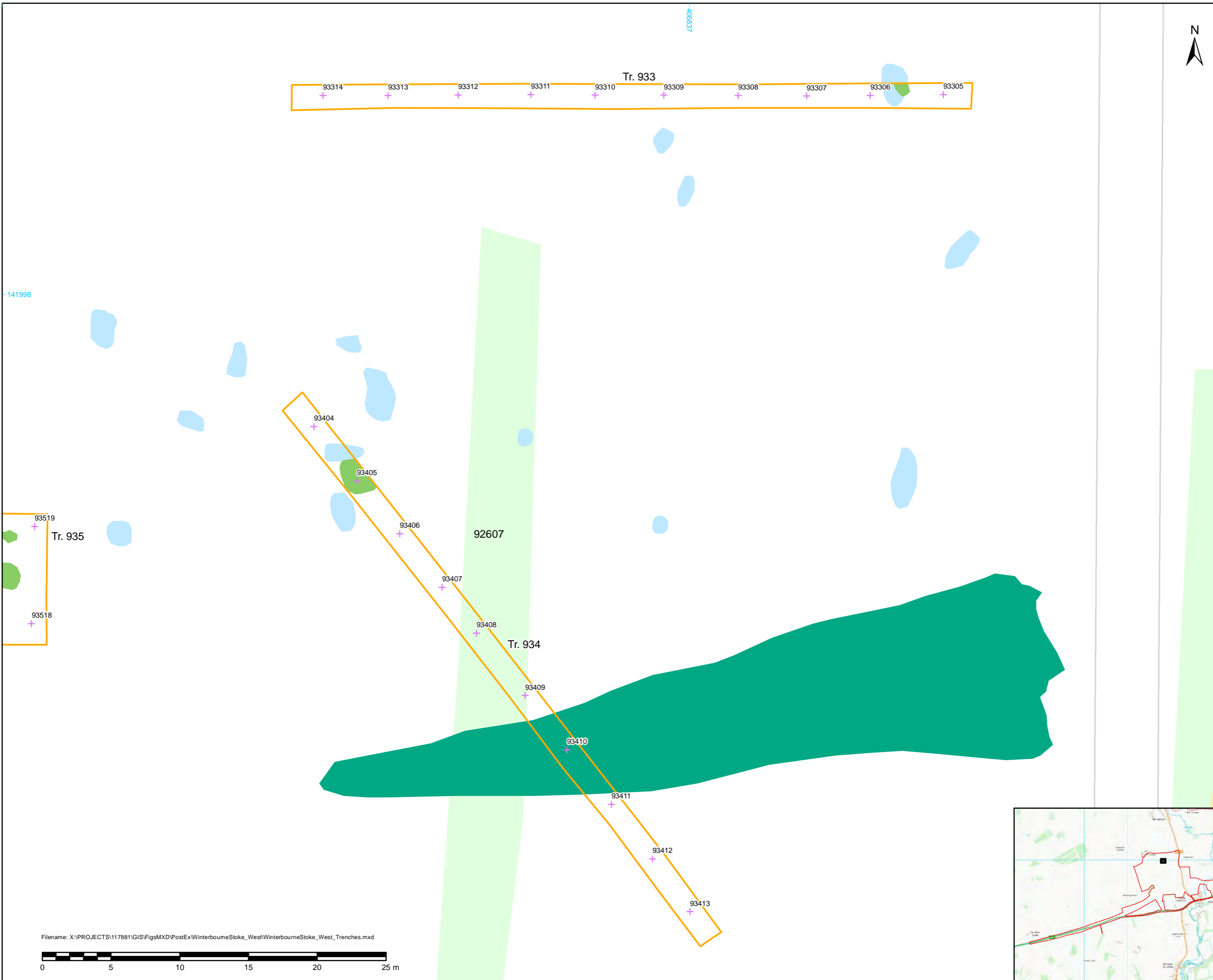
Highways England
Temple Quay House
2 Temple Quay
Bristol
BS1 6PN
 AECOM + mace + WSP

| Drawing Number | Highways England PIN | Originator | Volume | Rev |
|----------------|----------------------|------------|--------|-----|
| | | | | |



Filename: X:\PROJECTS\117881\GIS\Figs\MXD\PostEx\WinterbourneStoke_West\WinterbourneStoke_West_Trenches.mxd





NOTES / LEGEND

Legend

- DCO boundary
- Trench outline
- + Ploughsoil sample point
- Survey data
- Tree throw
- Interpretation of geophysics
- Archaeology
- Possible Archaeology
- Superficial Geology
- Features shown on National Mapping Programme

OS Basemapping:
© Crown copyright and database rights 2017 Ordnance Survey 100030649.

| Revision Details | | By | Date | Suffix |
|------------------|--|----|------|--------|
| | | | | |

Purpose of issue
Archaeological mitigation

Client
Highways England

Working on behalf of

Project Title
A303 Western Portal project ref: 117881

Drawing Title
Figure 11.121: Trenches 933 and 934

| Designed RMRG | Drawn RMRG | Checked | Approved | Date |
|---------------|------------|---------|----------|------------|
| | | | | 12/03/2019 |

Internal Project No.
WA reference: 117881

Scale @ A3
1:250

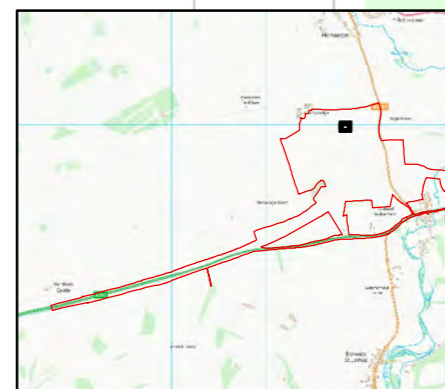
THIS DOCUMENT HAS BEEN PREPARED PURSUANT TO AND SUBJECT TO THE TERMS OF AECOM'S APPOINTMENT BY ITS CLIENT. AECOM ACCEPTS NO LIABILITY FOR ANY USE OF THIS DOCUMENT OTHER THAN BY ITS ORIGINAL CLIENT OR FOLLOWING AECOM'S EXPRESS AGREEMENT TO SUCH USE, AND ONLY FOR THE PURPOSES FOR WHICH IT WAS PREPARED AND PROVIDED.

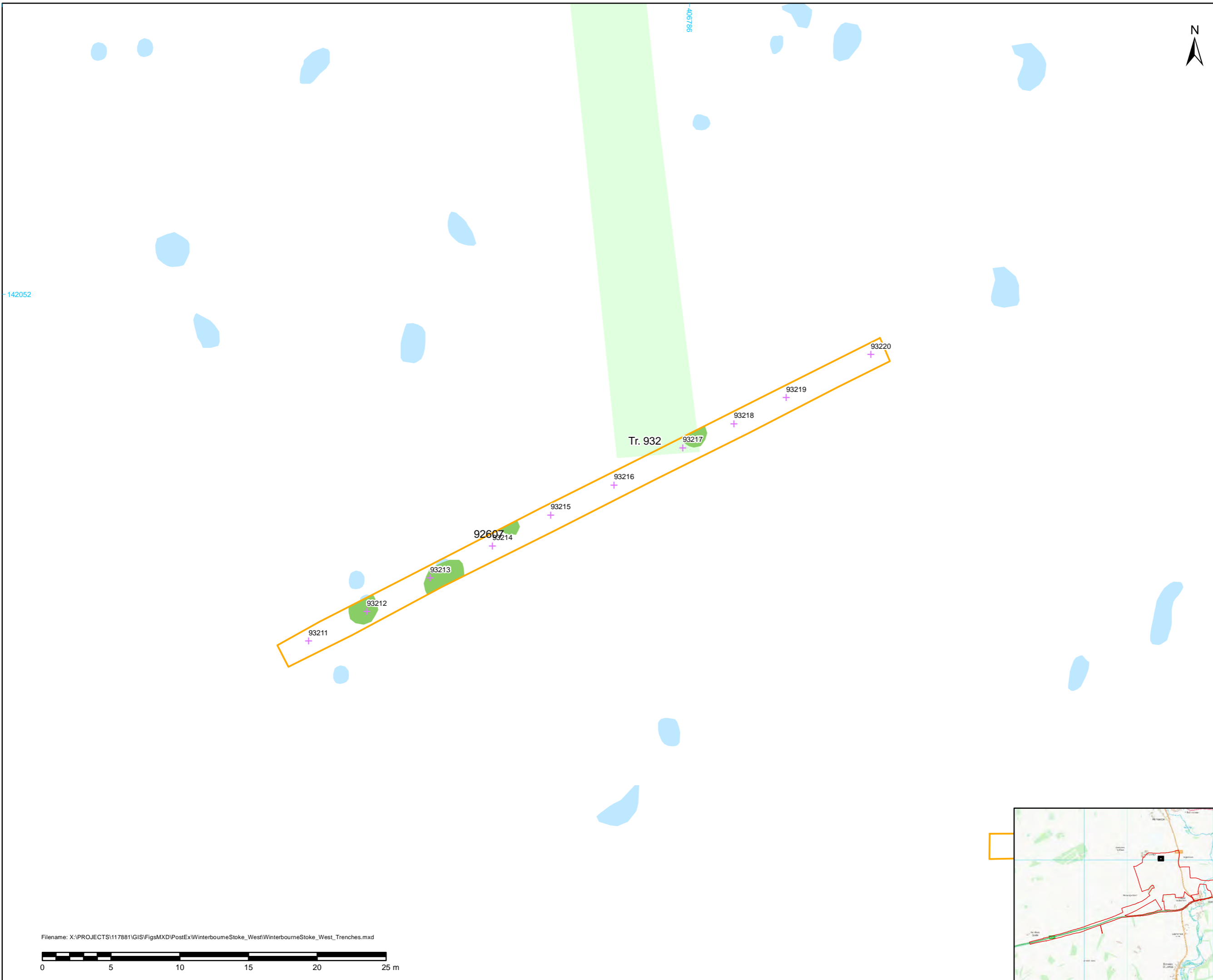
Highways England
Temple Quay House
2 Temple Quay
Bristol
BS1 6PN

AECOM + mace + WSP

| Drawing Number | Highways England PIN | Originator | Volume | Rev |
|----------------|----------------------|------------|--------|-----|
| | | | | |

Filename: X:\PROJECTS\117881\GIS\Figs\MXD\PostEx\WinterbourneStoke_West\WinterbourneStoke_West_Trenches.mxd





NOTES / LEGEND

Legend

- DCO boundary
- Trench outline
- + Ploughsoil sample point
- Survey data
- Tree throw
- Interpretation of geophysics
- Possible Archaeology
- Features shown on National Mapping Programme

OS Basemapping:
© Crown copyright and database rights 2017 Ordnance Survey 100030649.

| Revision Details | By | Date | Suffix |
|------------------|----|------|--------|
| | | | |

Purpose of issue
Archaeological mitigation

Client
Highways England Working on behalf of

Project Title
A303 Western Portal project ref: 117881

Drawing Title
Figure 11.122: Trenches 932

| Designed | Drawn | Checked | Approved | Date |
|----------|-------|---------|----------|------------|
| RM/RG | RM/RG | | | 12/03/2019 |

Internal Project No.
WA reference: 117881

Scale @ A3
1:250

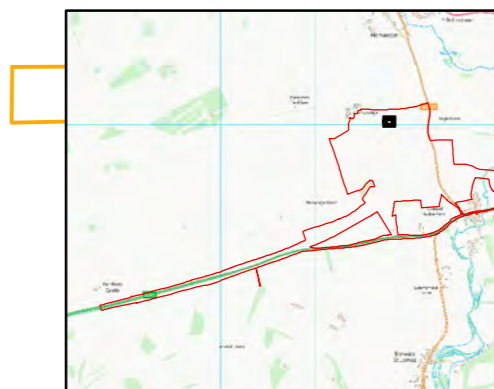
THIS DOCUMENT HAS BEEN PREPARED PURSUANT TO AND SUBJECT TO THE TERMS OF AECOM'S APPOINTMENT BY ITS CLIENT. AECOM ACCEPTS NO LIABILITY FOR ANY USE OF THIS DOCUMENT OTHER THAN BY ITS ORIGINAL CLIENT OR FOLLOWING AECOM'S EXPRESS AGREEMENT TO SUCH USE, AND ONLY FOR THE PURPOSES FOR WHICH IT WAS PREPARED AND PROVIDED.

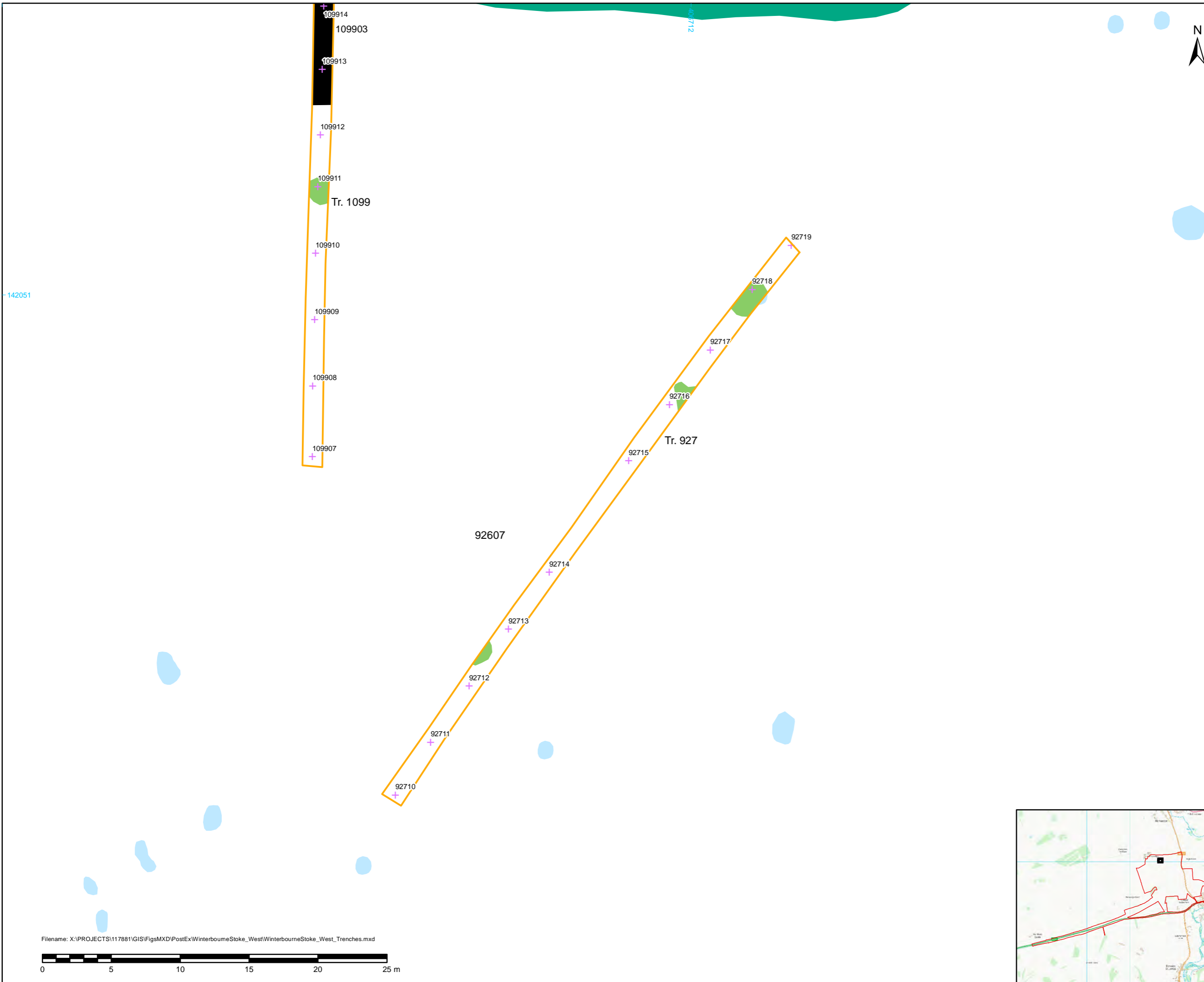
Highways England
Temple Quay House
2 Temple Quay
Bristol
BS1 6PN

AECOM + mace + WSP

| Drawing Number | Highways England PIN | Originator | Volume | Rev |
|----------------|----------------------|------------|--------|-----|
| | | | | |

Filename: X:\PROJECTS\117881\GIS\Figs\MXD\PostExWinterbourneStoke_West\WinterbourneStoke_West_Trenches.mxd





NOTES / LEGEND

- Legend**
- DCO boundary
 - Trench outline
 - + Ploughsoil sample point
 - Survey data
 - Archaeology
 - Tree throw
 - Interpretation of geophysics
 - Archaeology
 - Possible Archaeology

OS Basemapping:
© Crown copyright and database rights 2017 Ordnance Survey 100030649.

| Revision Details | By | Date | Suffix |
|------------------|-------|------|--------|
| | Check | | |

Purpose of issue
Archaeological mitigation

Client
Highways England

Working on behalf of

Project Title
A303 Western Portal project ref: 117881

Drawing Title
Figure 11.123: Trenches 927

| Designed RMRG | Drawn RMRG | Checked | Approved | Date |
|---------------|------------|---------|----------|------------|
| | | | | 12/03/2019 |

Internal Project No.
WA reference: 117881

Scale @ A3
1:250

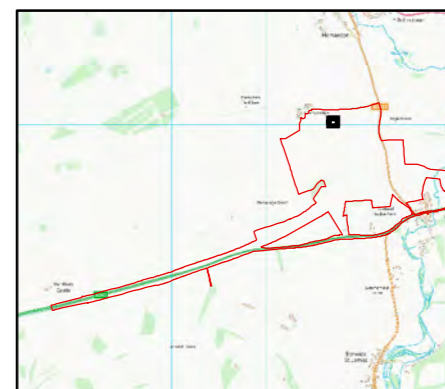
THIS DOCUMENT HAS BEEN PREPARED PURSUANT TO AND SUBJECT TO THE TERMS OF AECOM'S APPOINTMENT BY ITS CLIENT. AECOM ACCEPTS NO LIABILITY FOR ANY USE OF THIS DOCUMENT OTHER THAN BY ITS ORIGINAL CLIENT OR FOLLOWING AECOM'S EXPRESS AGREEMENT TO SUCH USE, AND ONLY FOR THE PURPOSES FOR WHICH IT WAS PREPARED AND PROVIDED.

Highways England
Temple Quay House
2 Temple Quay
Bristol
BS1 6PN

AECOM + mace + WSP

| Drawing Number | Highways England PIN | Originator | Volume | Rev |
|----------------|----------------------|------------|--------|-----|
| | | | | |

Filename: X:\PROJECTS\117881\GIS\Figs\MXD\PostEx\WinterbourneStoke_West\WinterbourneStoke_West_Trenches.mxd





NOTES / LEGEND

- Legend**
- DCO boundary
 - Trench outline
 - + Ploughsoil sample point
- Survey data
- Archaeology
 - Tree throw
- Interpretation of geophysics
- Archaeology
 - Modern Service
 - Possible Archaeology

OS Basemapping:
© Crown copyright and database rights 2017 Ordnance Survey 100030649.

| Revision Details | By | Check | Date | Suffix |
|------------------|----|-------|------|--------|
| | | | | |

Purpose of issue
Archaeological mitigation

Client
Highways England

Working on behalf of

Project Title
A303 Western Portal project ref: 117881

Drawing Title
Figure 11.124: Trenches 926 and 1099

| Designed | Drawn | Checked | Approved | Date |
|----------|-------|---------|----------|------------|
| RM/RG | RM/RG | | | 12/03/2019 |

Internal Project No.
WA reference: 117881

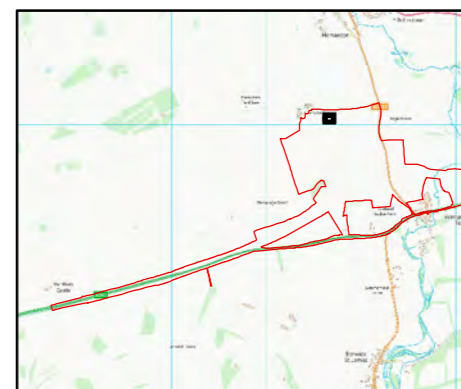
Scale @ A3
1:250

THIS DOCUMENT HAS BEEN PREPARED PURSUANT TO AND SUBJECT TO THE TERMS OF AECOM'S APPOINTMENT BY ITS CLIENT. AECOM ACCEPTS NO LIABILITY FOR ANY USE OF THIS DOCUMENT OTHER THAN BY ITS ORIGINAL CLIENT OR FOLLOWING AECOM'S EXPRESS AGREEMENT TO SUCH USE, AND ONLY FOR THE PURPOSES FOR WHICH IT WAS PREPARED AND PROVIDED.

Highways England
Temple Quay House
2 Temple Quay
Bristol
BS1 6PN

AECOM + mace + WSP

| Drawing Number | Highways England PIN | Originator | Volume | Rev |
|----------------|----------------------|------------|--------|-----|
| | | | | |



Filename: X:\PROJECTS\117881\GIS\Figs\MXD\PostEx\WinterbourneStoke_West\WinterbourneStoke_West_Trenches.mxd





NOTES / LEGEND



Legend

- DCO boundary
- Trench outline
- + Ploughsoil sample point
- Survey data
- Tree throw
- Interpretation of geophysics
- Archaeology
- Modern Service
- Possible Archaeology
- Features shown on National Mapping Programme

OS Basemapping:
© Crown copyright and database rights 2017 Ordnance Survey 100030649.

| Revision Details | By | Date | Suffix |
|------------------|----|------|--------|
| | | | |

Purpose of issue
Archaeological mitigation

Client
Highways England

Working on behalf of

Project Title
A303 Western Portal project ref: 117881

Drawing Title
Figure 11.125: Trench 924

| Designed | Drawn | Checked | Approved | Date |
|----------|-------|---------|----------|------------|
| RM/RG | RM/RG | | | 12/03/2019 |

Internal Project No.
WA reference: 117881

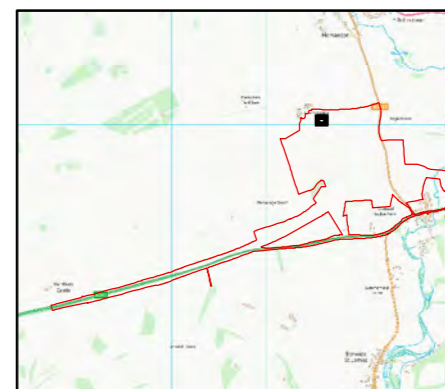
Scale @ A3
1:250

THIS DOCUMENT HAS BEEN PREPARED PURSUANT TO AND SUBJECT TO THE TERMS OF AECOM'S APPOINTMENT BY ITS CLIENT. AECOM ACCEPTS NO LIABILITY FOR ANY USE OF THIS DOCUMENT OTHER THAN BY ITS ORIGINAL CLIENT OR FOLLOWING AECOM'S EXPRESS AGREEMENT TO SUCH USE, AND ONLY FOR THE PURPOSES FOR WHICH IT WAS PREPARED AND PROVIDED.

Highways England
Temple Quay House
2 Temple Quay
Bristol
BS1 6PN

AECOM + mace + WSP

| Drawing Number | Originator | Volume | Rev |
|----------------------|------------|--------|-----|
| Highways England PIN | | | |



92318
Tr. 923

92319

Filename: X:\PROJECTS\117881\GIS\Figs\MXD\PostExWinterbourneStoke_West\WinterbourneStoke_West_Trenches.mxd

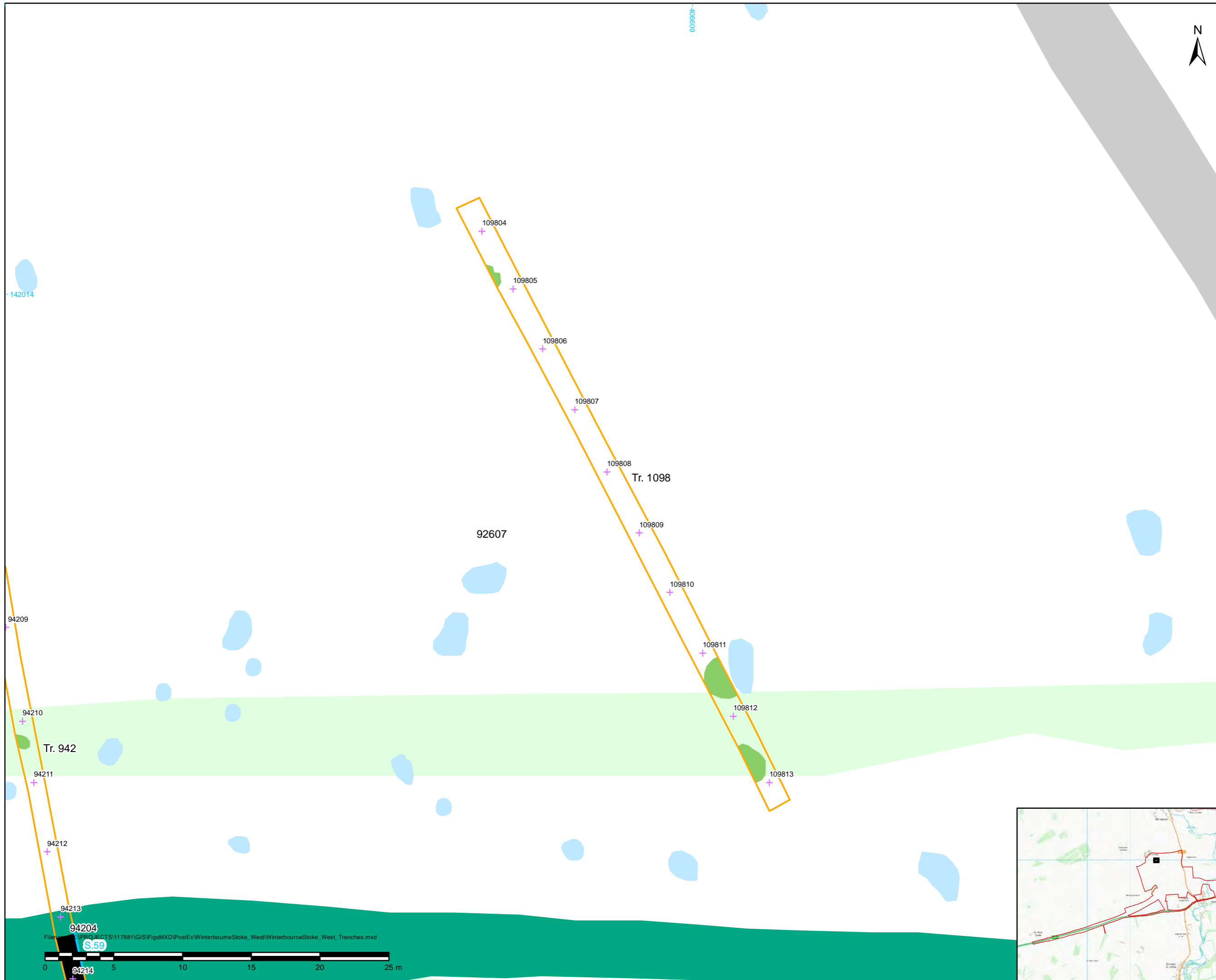
92607

Tr. 1098

109804

-406691

-142066



NOTES / LEGEND

Legend

- DCO boundary
- Illustrated sections
- Trench outline
- + Ploughsoil sample point
- Survey data
- Archaeology
- Tree throw
- Interpretation of geophysics
- Archaeology
- Modern Service
- Possible Archaeology
- Features shown on National Mapping Programme

OS Basemapping:
© Crown copyright and database rights 2017 Ordnance Survey 100030649.

| Revision Details | By | Date | Suffix |
|------------------|----|------|--------|
| | | | |

Purpose of issue
Archaeological mitigation

Client
Highways England Working on behalf of

Project Title
A303 Western Portal project ref: 117881

Drawing Title
Figure 11.126: Trench 1098

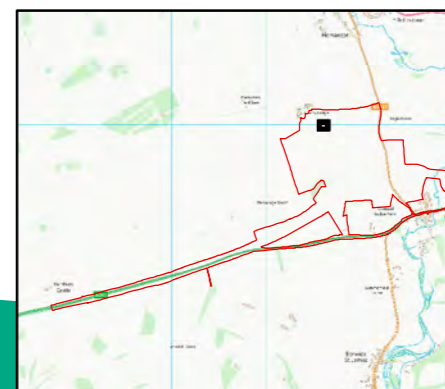
| Designed RM/RG | Drawn RM/RG | Checked | Approved | Date 12/03/2019 |
|-------------------|----------------|---------|----------|--------------------|
| | | | | |

Internal Project No.
WA reference: 117881
Scale @ A3 1:250

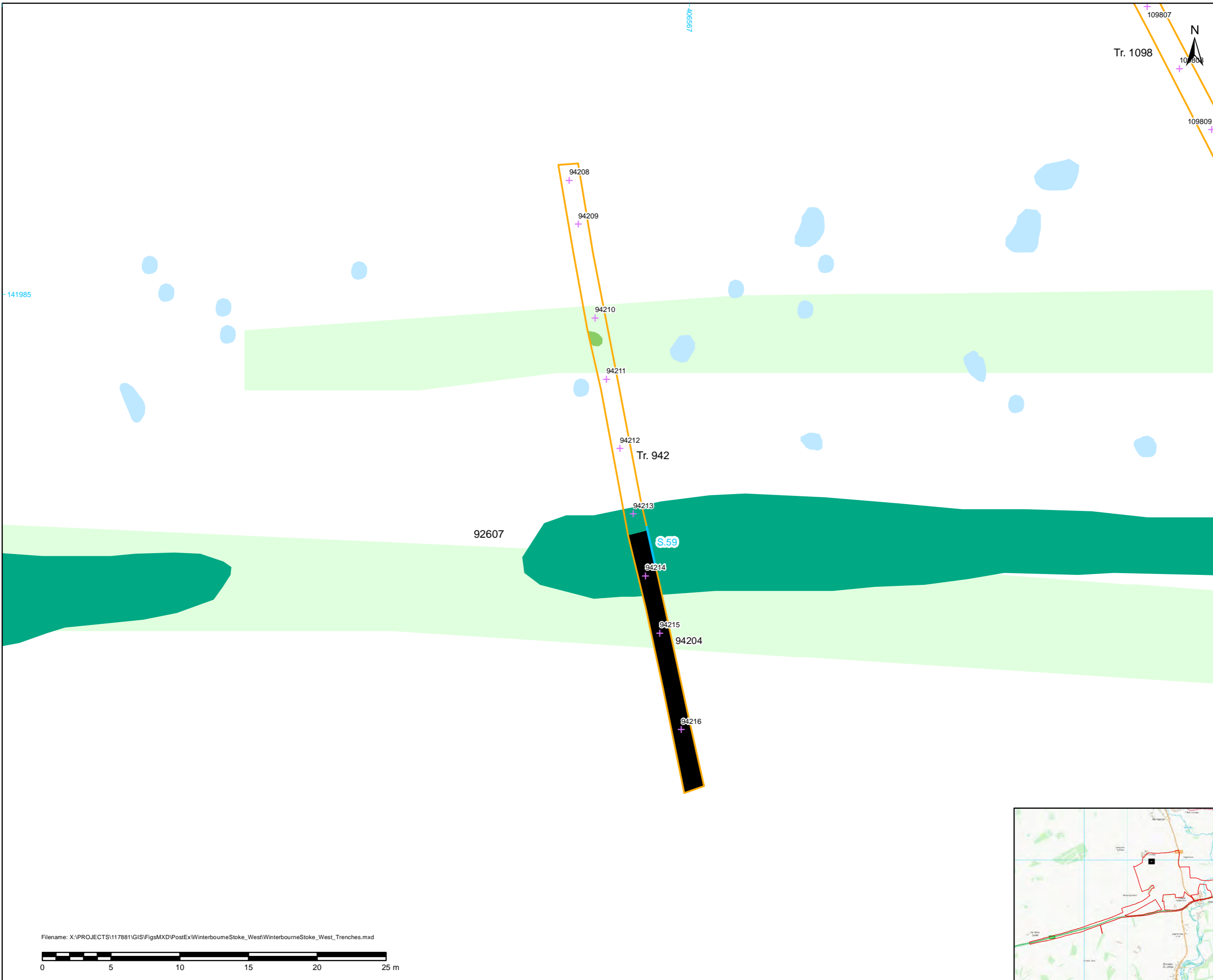
THIS DOCUMENT HAS BEEN PREPARED PURSUANT TO AND SUBJECT TO THE TERMS OF AECOM'S APPOINTMENT BY ITS CLIENT. AECOM ACCEPTS NO LIABILITY FOR ANY USE OF THIS DOCUMENT OTHER THAN BY ITS ORIGINAL CLIENT OR FOLLOWING AECOM'S EXPRESS AGREEMENT TO SUCH USE, AND ONLY FOR THE PURPOSES FOR WHICH IT WAS PREPARED AND PROVIDED.

Highways England
Temple Quay House
2 Temple Quay
Bristol
BS1 6PN
 AECOM + mace + WSP

| Drawing Number Highways England PIN | Originator | Volume | Rev |
|--|------------|--------|-----|
| | | | |



File path: \\PROJECTS\117881\GIS\Figs\MXD\PostEx\WinterbourneStoke_West\WinterbourneStoke_West_Trenches.mxd
S.59
0 5 10 15 20 25 m



NOTES / LEGEND

Legend

- DCO boundary
- Illustrated sections
- Trench outline
- Ploughsoil sample point

Survey data

- Archaeology
- Tree throw

Interpretation of geophysics

- Archaeology
- Possible Archaeology
- Features shown on National Mapping Programme

OS Basemapping: © Crown copyright and database rights 2017 Ordnance Survey 100030649.

| Revision Details | By | Check | Date | Suffix |
|------------------|----|-------|------|--------|
| | | | | |

Purpose of issue
Archaeological mitigation

Client
Highways England

Working on behalf of

Project Title
A303 Western Portal project ref: 117881

Drawing Title
Figure 11.127: Trench 942

| Designed RMRG | Drawn RMRG | Checked | Approved | Date |
|---------------|------------|---------|----------|------------|
| | | | | 12/03/2019 |

Internal Project No.
WA reference: 117881

Scale @ A3
1:250

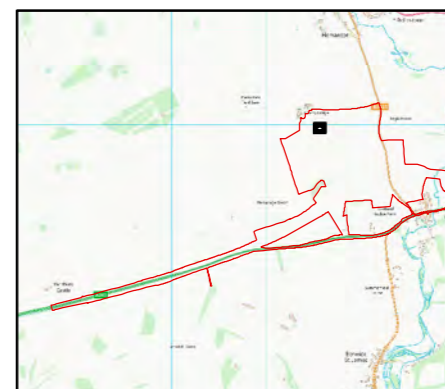
THIS DOCUMENT HAS BEEN PREPARED PURSUANT TO AND SUBJECT TO THE TERMS OF AECOM'S APPOINTMENT BY ITS CLIENT. AECOM ACCEPTS NO LIABILITY FOR ANY USE OF THIS DOCUMENT OTHER THAN BY ITS ORIGINAL CLIENT OR FOLLOWING AECOM'S EXPRESS AGREEMENT TO SUCH USE, AND ONLY FOR THE PURPOSES FOR WHICH IT WAS PREPARED AND PROVIDED.

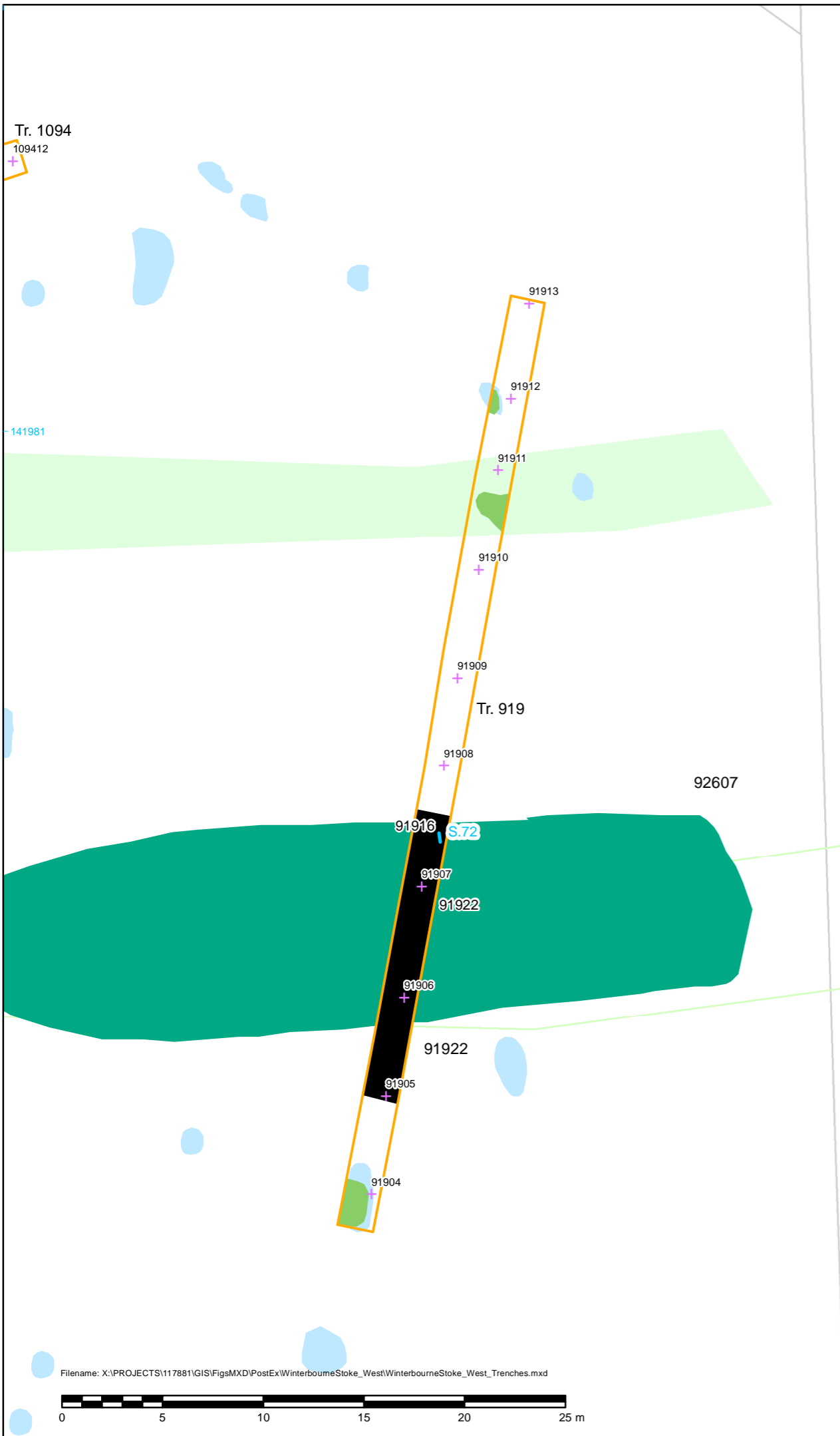
Highways England
Temple Quay House
2 Temple Quay
Bristol
BS1 6PN

AECOM + mace + WSP

| Drawing Number | Highways England PIN | Originator | Volume | Rev |
|----------------|----------------------|------------|--------|-----|
| | | | | |

Filename: X:\PROJECTS\117881\GIS\Figs\MXD\PostExWinterbourneStoke_West\WinterbourneStoke_West_Trenches.mxd





NOTES / LEGEND

Legend

- DCO boundary
- Illustrated sections
- Trench outline
- Ploughsoil sample point

Survey data

- Archaeology
- Tree throw

Interpretation of geophysics

- Archaeology
- Possible Archaeology
- Lines
- Features shown on National Mapping Programme

OS Basemapping:
© Crown copyright and database rights 2017 Ordnance Survey 100030649.

| Revision Details | | By | Date | Suffix |
|------------------|--|----|------|--------|
| | | | | |

Purpose of issue
Archaeological mitigation

Client
Highways England

Working on behalf of
highways england

Project Title
A303 Western Portal project ref: 117881

Drawing Title
Figure 11.128: Trenches 919 and 943

| Designed RMRG | Drawn RMRG | Checked | Approved | Date |
|---------------|------------|---------|----------|------------|
| | | | | 12/03/2019 |

Internal Project No.
WA reference:117881

Scale @ A3
1:250

THIS DOCUMENT HAS BEEN PREPARED PURSUANT TO AND SUBJECT TO THE TERMS OF AECOM'S APPOINTMENT BY ITS CLIENT. AECOM ACCEPTS NO LIABILITY FOR ANY USE OF THIS DOCUMENT OTHER THAN BY ITS ORIGINAL CLIENT OR FOLLOWING AECOM'S EXPRESS AGREEMENT TO SUCH USE, AND ONLY FOR THE PURPOSES FOR WHICH IT WAS PREPARED AND PROVIDED.

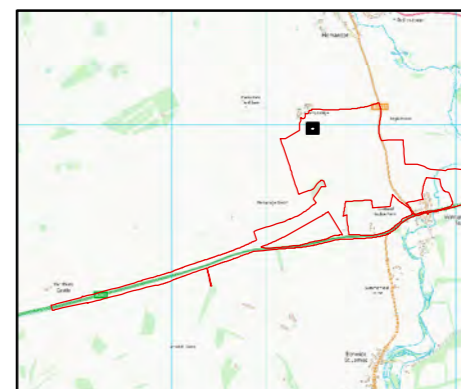
Highways England
Temple Quay House
2 Temple Quay
Bristol
BS1 6PN

AmW
AECOM + mace + WSP

| Drawing Number | Highways England PIN | Originator | Volume | Rev |
|----------------|----------------------|------------|--------|-----|
| | | | | |

Location | Type | Role | Number

Filename: X:\PROJECTS\117881\GIS\Figs\MXD\PostExWinterbourneStoke_West\WinterbourneStoke_West_Trenches.mxd





NOTES / LEGEND

Legend

- DCO boundary
- Trench outline
- Ploughsoil sample point

Survey data

- Archaeology
- Tree throw

Interpretation of geophysics

- Archaeology
- Modern Service
- Possible Archaeology
- Lines
- Features shown on National Mapping Programme

OS Basemapping:
© Crown copyright and database rights 2017 Ordnance Survey 100030649.

| Revision Details | | By | Date | Suffix |
|------------------|--|-------|------|--------|
| | | Check | | |

Purpose of issue
Archaeological mitigation

Client
Highways England

Working on behalf of

Project Title
A303 Western Portal project ref: 117881

Drawing Title
Figure 11.129: Trenches 923, 1095 and 1096

| Designed | Drawn | Checked | Approved | Date |
|----------|-------|---------|----------|------------|
| RM/RG | RM/RG | | | 12/03/2019 |

Internal Project No.
WA reference: 117881

Scale @ A3
1:250

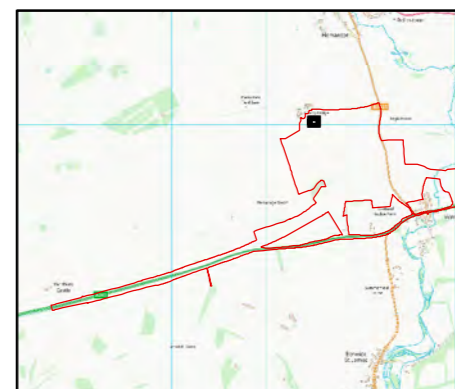
THIS DOCUMENT HAS BEEN PREPARED PURSUANT TO AND SUBJECT TO THE TERMS OF AECOM'S APPOINTMENT BY ITS CLIENT. AECOM ACCEPTS NO LIABILITY FOR ANY USE OF THIS DOCUMENT OTHER THAN BY ITS ORIGINAL CLIENT OR FOLLOWING AECOM'S EXPRESS AGREEMENT TO SUCH USE, AND ONLY FOR THE PURPOSES FOR WHICH IT WAS PREPARED AND PROVIDED.

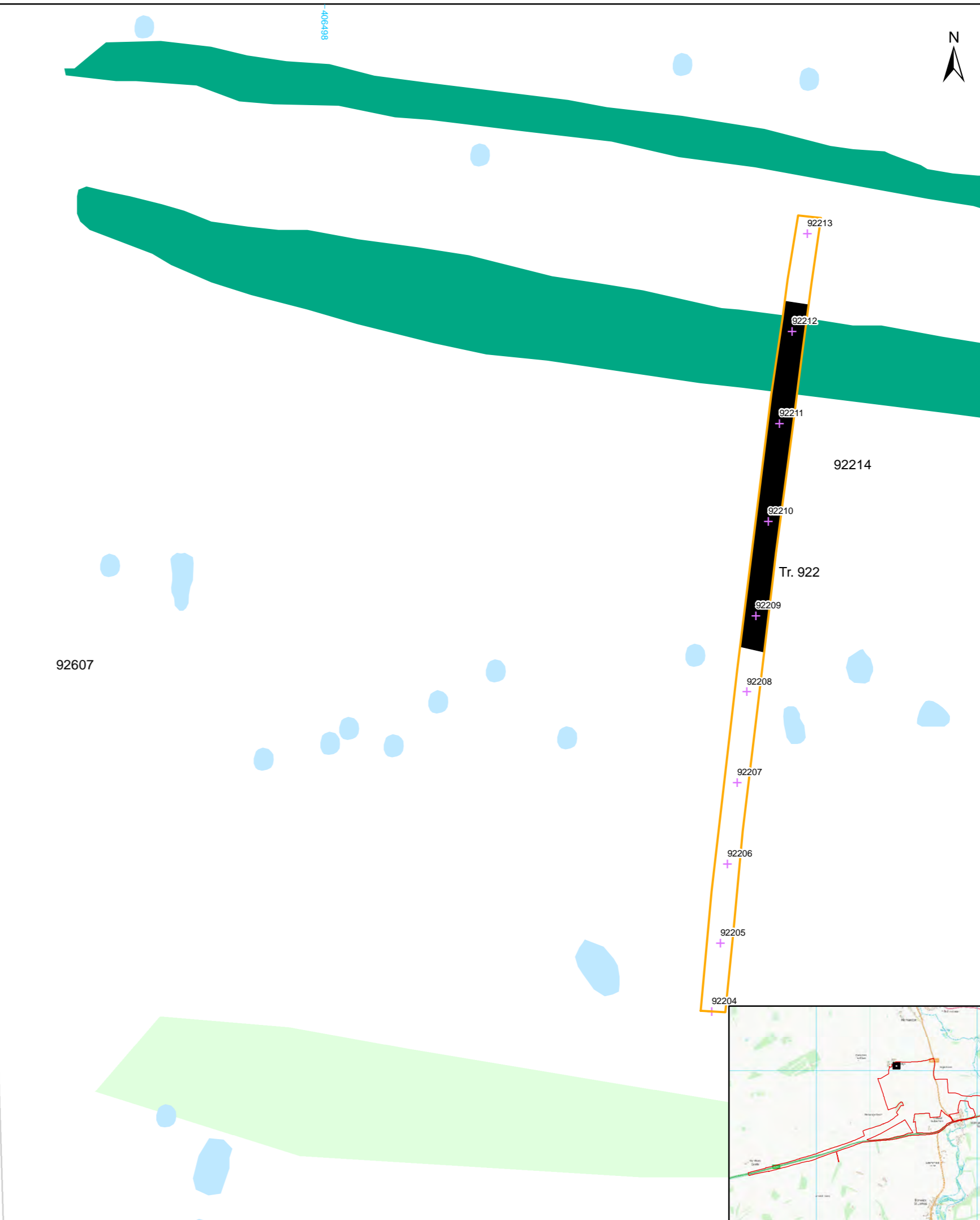
Highways England
Temple Quay House
2 Temple Quay
Bristol
BS1 6PN

AECOM + mace + WSP

| Drawing Number | Highways England PIN | Originator | Volume | Rev |
|----------------|----------------------|------------|--------|-----|
| | | | | |

| Location | Type | Role | Number |
|----------|------|------|--------|
| | | | |





NOTES / LEGEND

Legend

- DCO boundary
- Trench outline
- Ploughsoil sample point

Survey data

- Archaeology
- Tree throw
- Disturbance

Interpretation of geophysics

- Archaeology
- Possible Archaeology
- Features shown on National Mapping Programme

OS Basemapping:
© Crown copyright and database rights 2017 Ordnance Survey 100030649.

| Revision Details | | By | Date | Suffix |
|------------------|--|-------|------|--------|
| | | Check | | |

Purpose of issue
Archaeological mitigation

Client
Highways England

Working on behalf of
highways england

Project Title
A303 Western Portal project ref: 117881

Drawing Title
Figure 11.130: Trenches 920 and 922

| Designed | Drawn | Checked | Approved | Date |
|----------|-------|---------|----------|------------|
| RM/RG | RM/RG | | | 12/03/2019 |

Internal Project No.
WA reference: 117881

Scale @ A3
1:250

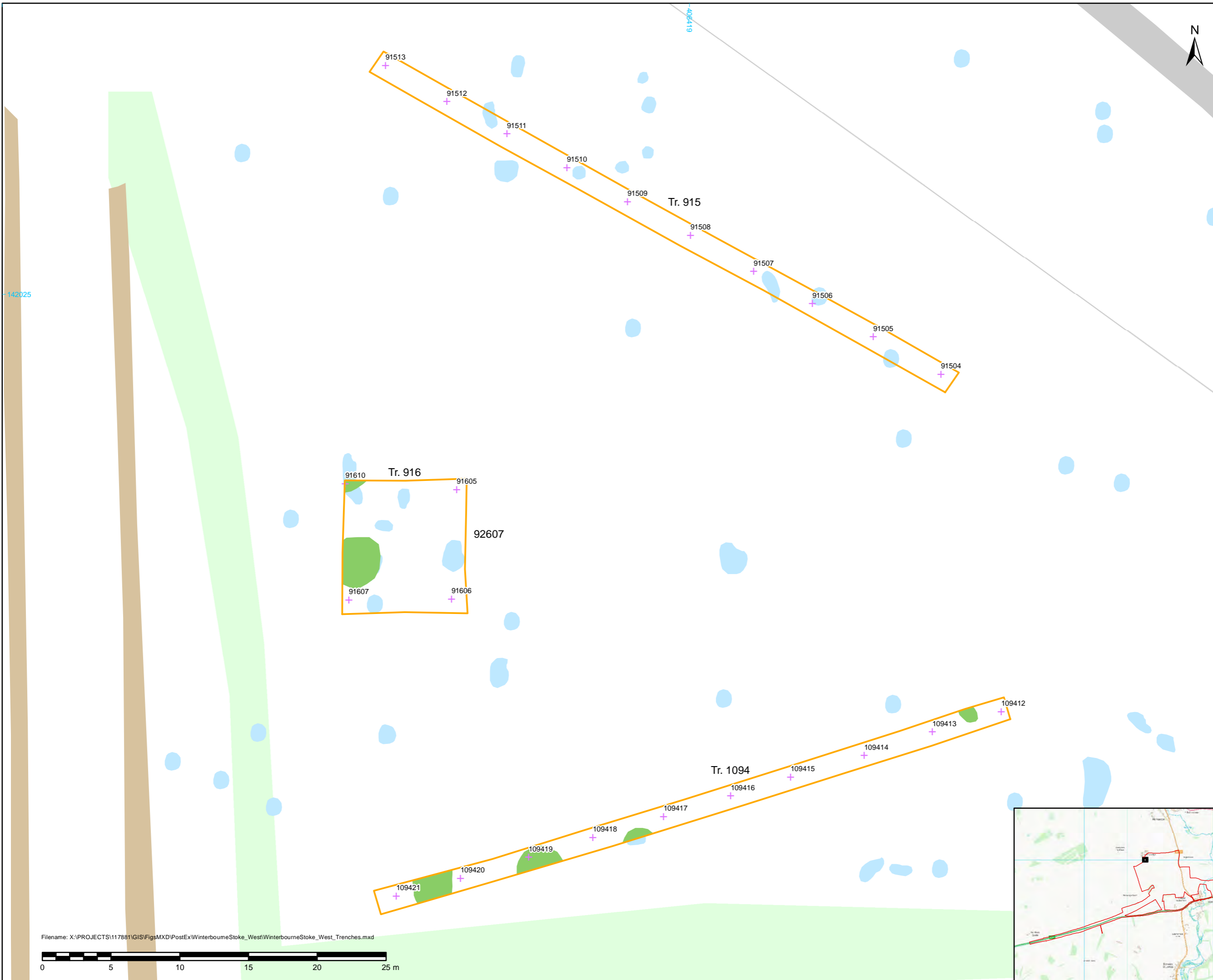
THIS DOCUMENT HAS BEEN PREPARED PURSUANT TO AND SUBJECT TO THE TERMS OF AECOM'S APPOINTMENT BY ITS CLIENT. AECOM ACCEPTS NO LIABILITY FOR ANY USE OF THIS DOCUMENT OTHER THAN BY ITS ORIGINAL CLIENT OR FOLLOWING AECOM'S EXPRESS AGREEMENT TO SUCH USE, AND ONLY FOR THE PURPOSES FOR WHICH IT WAS PREPARED AND PROVIDED.

Highways England
Temple Quay House
2 Temple Quay
Bristol
BS1 6PN

AmW
AECOM + mace + WSP

| Drawing Number | Highways England PIN | Originator | Volume | Rev |
|----------------|----------------------|------------|--------|-----|
| | | | | |

| Location | Type | Role | Number |
|----------|------|------|--------|
| | | | |



NOTES / LEGEND



Legend

- DCO boundary
- Trench outline
- + Ploughsoil sample point
- Survey data
- Tree throw
- Interpretation of geophysics
- Former Field Boundary
- Modern Service
- Possible Archaeology
- Features shown on National Mapping Programme

OS Basemapping:
© Crown copyright and database rights 2017 Ordnance Survey 100030649.

| Revision Details | By | Date | Suffix |
|------------------|----|------|--------|
| | | | |

Purpose of issue
Archaeological mitigation

Client
Highways England

Working on behalf of

Project Title
A303 Western Portal project ref: 117881

Drawing Title
Figure 11.131: Trenches 915, 916 and 1094

| Designed RMRG | Drawn RMRG | Checked | Approved | Date |
|---------------|------------|---------|----------|------------|
| | | | | 12/03/2019 |

Internal Project No.
WA reference: 117881

Scale @ A3
1:250

THIS DOCUMENT HAS BEEN PREPARED PURSUANT TO AND SUBJECT TO THE TERMS OF AECOM'S APPOINTMENT BY ITS CLIENT. AECOM ACCEPTS NO LIABILITY FOR ANY USE OF THIS DOCUMENT OTHER THAN BY ITS ORIGINAL CLIENT OR FOLLOWING AECOM'S EXPRESS AGREEMENT TO SUCH USE, AND ONLY FOR THE PURPOSES FOR WHICH IT WAS PREPARED AND PROVIDED.

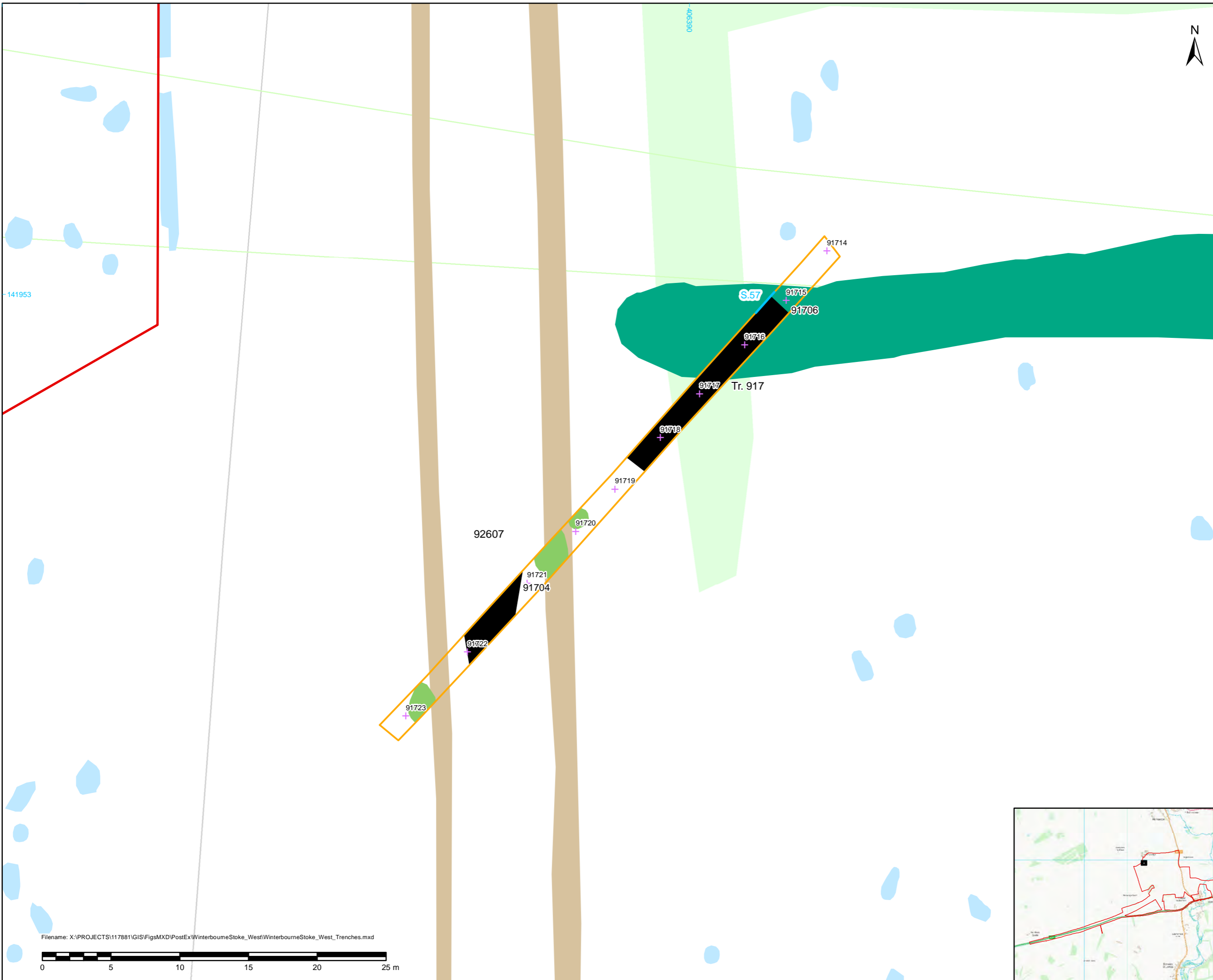
Highways England
Temple Quay House
2 Temple Quay
Bristol
BS1 6PN

AECOM + mace + WSP

| Drawing Number | Highways England PIN | Originator | Volume | Rev |
|----------------|----------------------|------------|--------|-----|
| | | | | |

Filename: X:\PROJECTS\117881\GIS\Figs\MXD\PostExWinterbourneStoke_West\WinterbourneStoke_West_Trenches.mxd





NOTES / LEGEND

Legend

- DCO boundary
- Illustrated sections
- Trench outline
- + Ploughsoil sample point

Survey data

- Archaeology
- Tree throw

Interpretation of geophysics

- Archaeology
- Former Field Boundary
- Possible Archaeology
- Lines
- Features shown on National Mapping Programme

OS Basemapping:
© Crown copyright and database rights 2017 Ordnance Survey 100030649.

| Revision Details | By | Date | Suffix |
|------------------|-------|------|--------|
| | Check | | |

Purpose of issue
Archaeological mitigation

Client
Highways England

Working on behalf of

Project Title
A303 Western Portal project ref: 117881

Drawing Title
Figure 11.132: Trench 917

| Designed | Drawn | Checked | Approved | Date |
|----------|-------|---------|----------|------------|
| RM/RG | RM/RG | | | 12/03/2019 |

Internal Project No.
WA reference: 117881

Scale @ A3
1:250

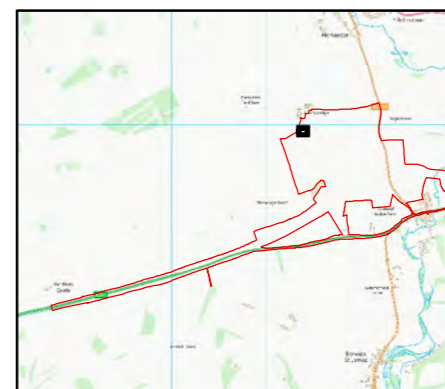
THIS DOCUMENT HAS BEEN PREPARED PURSUANT TO AND SUBJECT TO THE TERMS OF AECOM'S APPOINTMENT BY ITS CLIENT. AECOM ACCEPTS NO LIABILITY FOR ANY USE OF THIS DOCUMENT OTHER THAN BY ITS ORIGINAL CLIENT OR FOLLOWING AECOM'S EXPRESS AGREEMENT TO SUCH USE, AND ONLY FOR THE PURPOSES FOR WHICH IT WAS PREPARED AND PROVIDED.

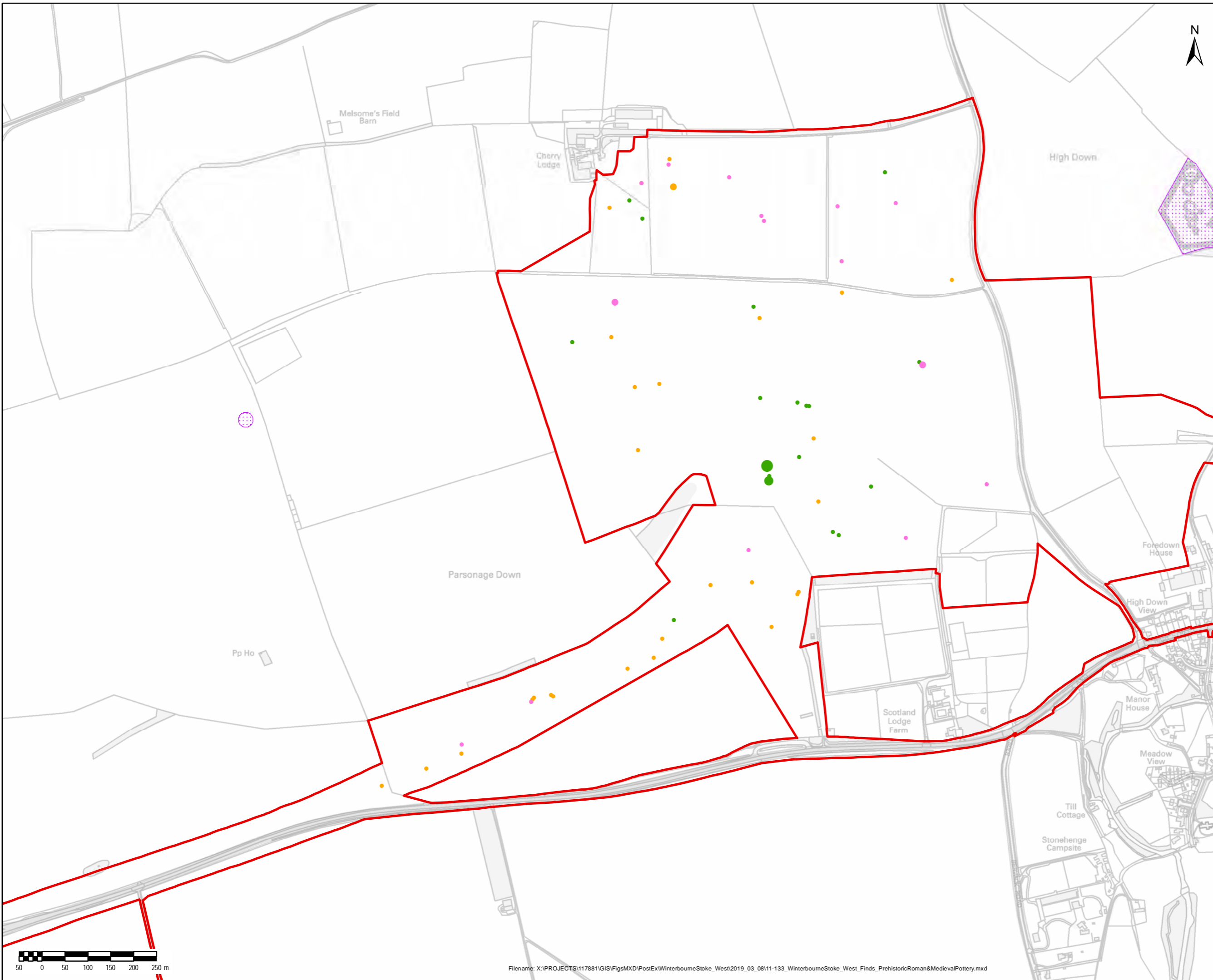
Highways England
Temple Quay House
2 Temple Quay
Bristol
BS1 6PN

AECOM + mace + WSP

| Drawing Number | Highways England PIN | Originator | Volume | Rev |
|----------------|----------------------|------------|--------|-----|
| | | | | |

Filename: X:\PROJECTS\117881\GIS\Figs\MXD\PostEx\WinterbourneStoke_West\WinterbourneStoke_West_Trenches.mxd





NOTES / LEGEND

- Legend**
- DCO boundary
 - Count**
 - 1
 - 2
 - 3
 - 4
 - Prehistoric
 - Roman
 - Medieval
 - Scheduled Monuments

OS Basemapping:
© Crown copyright and database rights 2017 Ordnance Survey 100030649.

| Revision Details | By | Check | Date | Suffix |
|------------------|----|-------|------|--------|
| | | | | |

Purpose of issue
Archaeological mitigation

Client
Highways England

Working on behalf of

Project Title
A303 Winterbourne Stoke West project ref: 117881

Drawing Title
Figure 11.133:
Prehistoric, Roman and medieval pottery distribution
Test pitting and sample sieving

| Designed | Drawn | Checked | Approved | Date |
|----------|-------|---------|----------|------------|
| RM | RM | ?? | ?? | 12/03/2019 |

Internal Project No.
WA reference:117881

Scale @ A3
1:7,500

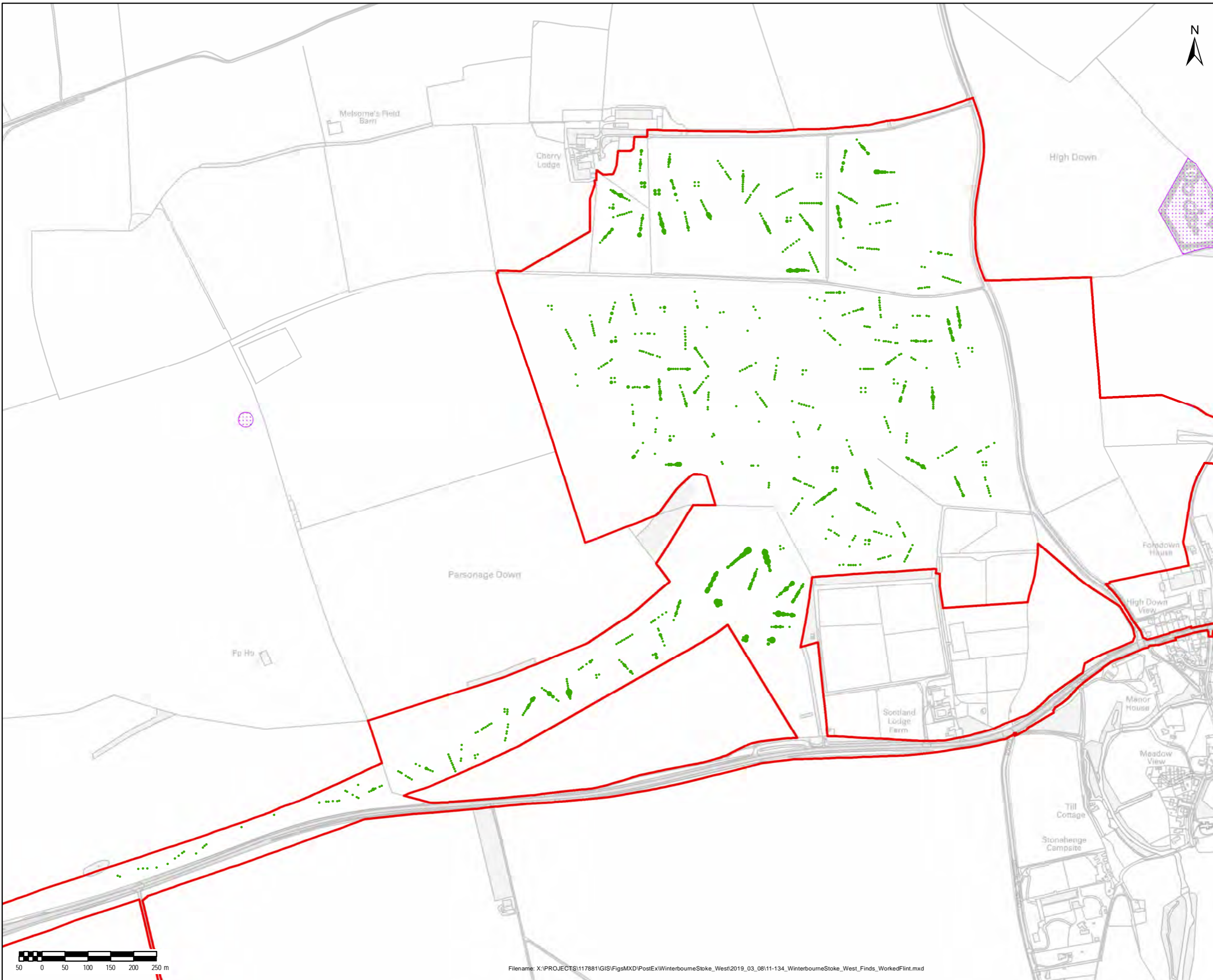
THIS DOCUMENT HAS BEEN PREPARED PURSUANT TO AND SUBJECT TO THE TERMS OF AECOM'S APPOINTMENT BY ITS CLIENT. AECOM ACCEPTS NO LIABILITY FOR ANY USE OF THIS DOCUMENT OTHER THAN BY ITS ORIGINAL CLIENT OR FOLLOWING AECOM'S EXPRESS AGREEMENT TO SUCH USE, AND ONLY FOR THE PURPOSES FOR WHICH IT WAS PREPARED AND PROVIDED.

Highways England
Temple Quay House
2 Temple Quay
Bristol
BS1 6PN

AECOM + mace + WSP

Drawing Number
Highways England PIN | Originator | Volume | Rev

Location | Type | Role | Number



NOTES / LEGEND

Legend

- DCO boundary
- Count
- < 5
- 5 - 10
- 10 - 15
- > 15
- Scheduled Monuments

OS Basemapping:
© Crown copyright and database rights 2017 Ordnance Survey 100030649.

| Revision Details | By | Check | Date | Suffix |
|------------------|----|-------|------|--------|
| | | | | |

Purpose of issue
Archaeological mitigation

Client
Highways England

Working on behalf of

Project Title
A303 Winterbourne Stoke West project ref: 117881

Drawing Title
Figure 11.134:
Worked flint distribution
Fieldwalking and sample sieving

| | | | | |
|----------------|-------------|---------------|----------------|--------------------|
| Designed RM | Drawn RM | Checked ?? | Approved ?? | Date 12/03/2019 |
|----------------|-------------|---------------|----------------|--------------------|

Internal Project No.
WA reference: 117881

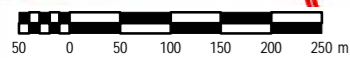
Scale @ A3
1:7,500

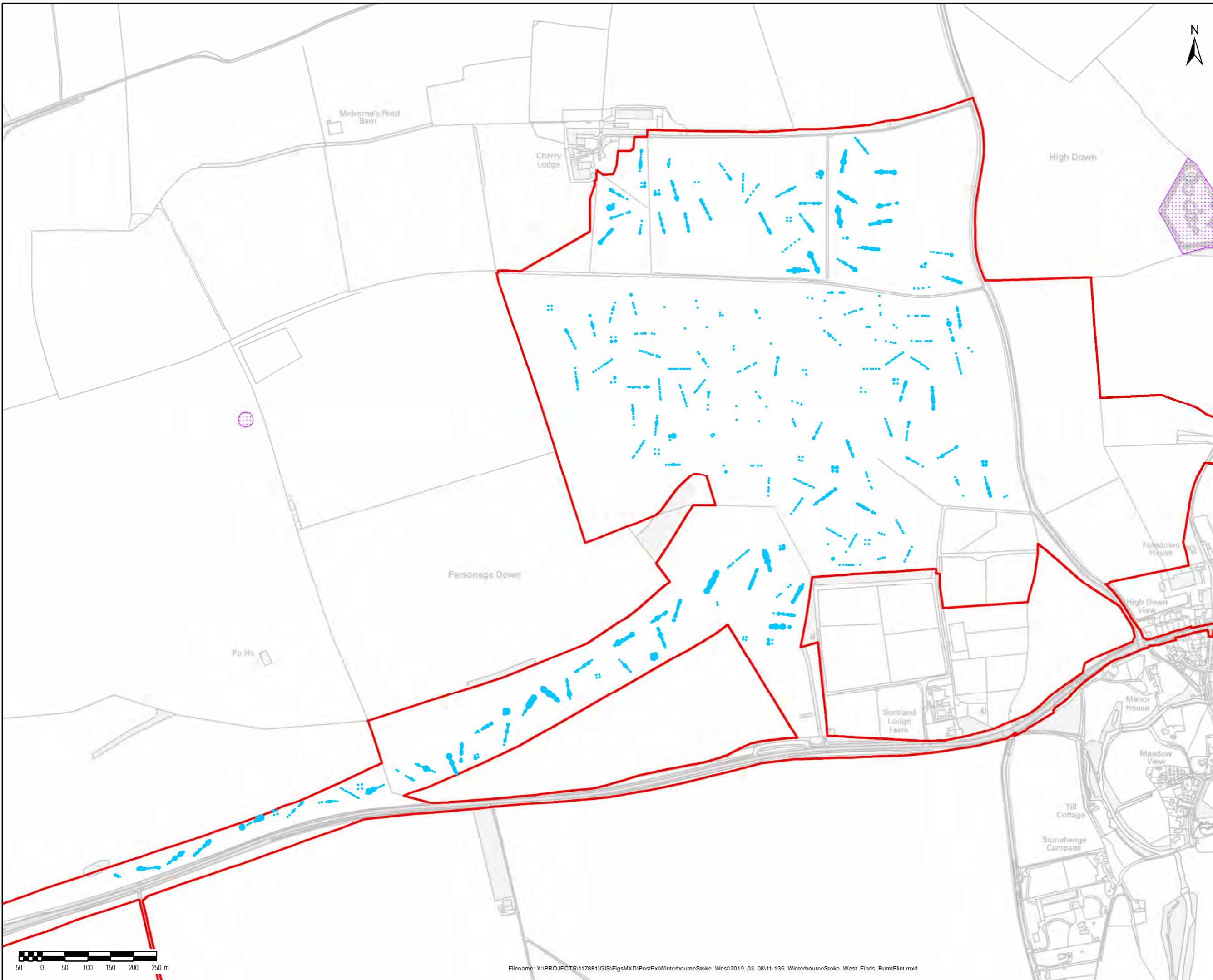
THIS DOCUMENT HAS BEEN PREPARED PURSUANT TO AND SUBJECT TO THE TERMS OF AECOM'S APPOINTMENT BY ITS CLIENT. AECOM ACCEPTS NO LIABILITY FOR ANY USE OF THIS DOCUMENT OTHER THAN BY ITS ORIGINAL CLIENT OR FOLLOWING AECOM'S EXPRESS AGREEMENT TO SUCH USE, AND ONLY FOR THE PURPOSES FOR WHICH IT WAS PREPARED AND PROVIDED.

Highways England
Temple Quay House
2 Temple Quay
Bristol
BS1 6PN

AECOM + mace + WSP

| | | | | |
|----------------|----------------------|------------|--------|--------|
| Drawing Number | Highways England PIN | Originator | Volume | Rev |
| | | | | |
| Location | | Type | Role | Number |
| | | | | |





NOTES / LEGEND



Legend

DCO boundary

Weight (g)

- < 100
- 100 - 200
- 200 - 300
- 300 - 400
- > 400

Scheduled Monuments

OS Basemapping:
© Crown copyright and database rights 2017 Ordnance Survey 100030649.

| Revision Details | By | Check | Date | Suffix |
|------------------|----|-------|------|--------|
| | | | | |

Purpose of issue
Archaeological mitigation

Client
Highways England

Working on behalf of

Project Title
A303 Winterbourne Stoke West project ref: 117881

Drawing Title
Figure 11.135:
Burnt flint distribution
Fieldwalking and sample sieving

| Designed RM | Drawn RM | Checked ?? | Approved ?? | Date |
|-------------|----------|------------|-------------|------------|
| | | | | 12/03/2019 |

Internal Project No. WA reference:117881
Scale @ A3 1:7,500

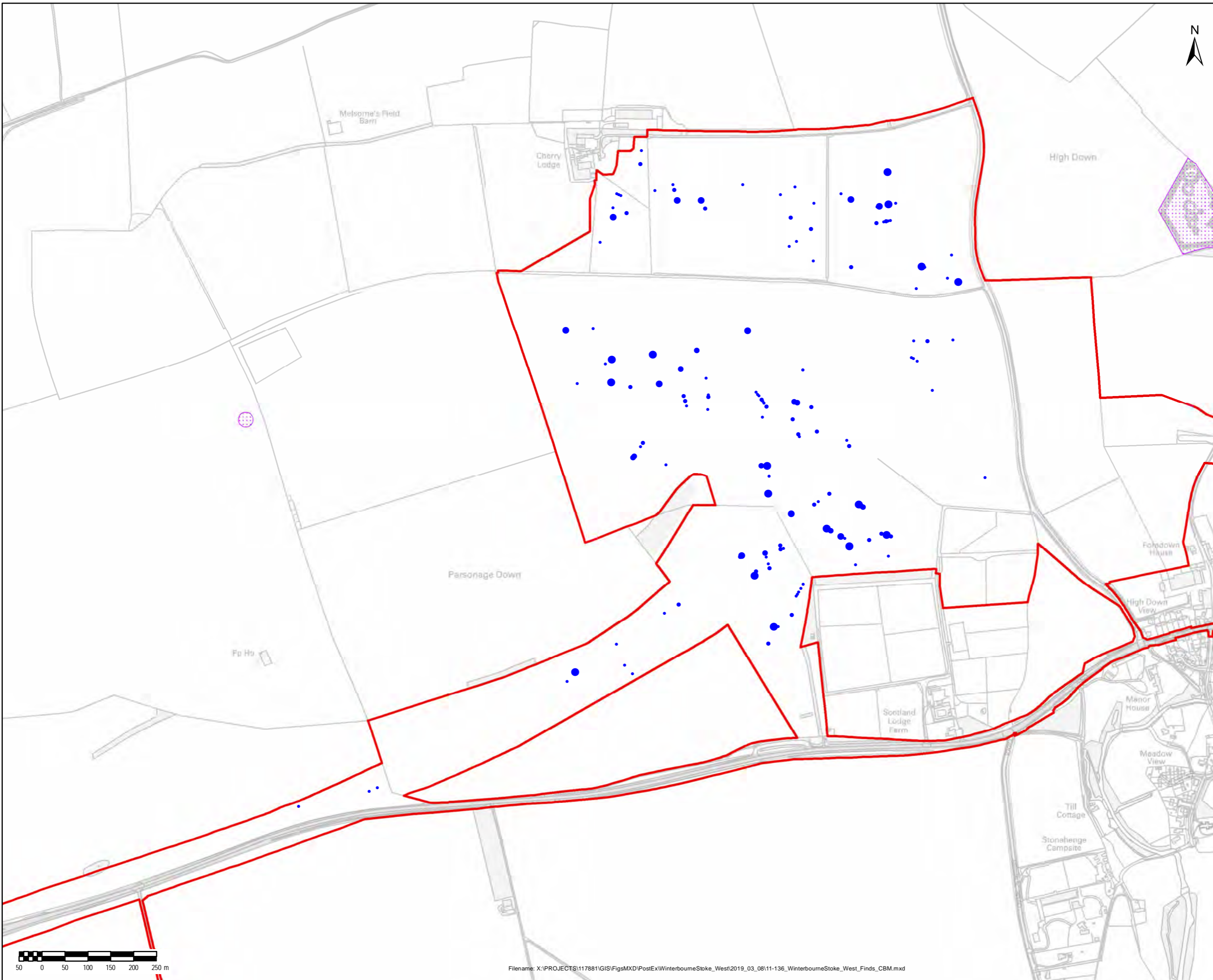
THIS DOCUMENT HAS BEEN PREPARED PURSUANT TO AND SUBJECT TO THE TERMS OF AECOM'S APPOINTMENT BY ITS CLIENT. AECOM ACCEPTS NO LIABILITY FOR ANY USE OF THIS DOCUMENT OTHER THAN BY ITS ORIGINAL CLIENT OR FOLLOWING AECOM'S EXPRESS AGREEMENT TO SUCH USE, AND ONLY FOR THE PURPOSES FOR WHICH IT WAS PREPARED AND PROVIDED.

Highways England
Temple Quay House
2 Temple Quay
Bristol
BS1 6PN

AECOM + mace + WSP

| Drawing Number | Highways England PIN | Originator | Volume | Rev |
|----------------|----------------------|------------|--------|-----|
| | | | | |





NOTES / LEGEND

- Legend**
- DCO boundary
 - Weight (g)**
 - < 10
 - 10 - 20
 - 20 - 30
 - 30 - 40
 - > 40
 - Scheduled Monuments

OS Basemapping:
© Crown copyright and database rights 2017 Ordnance Survey 100030649.

| Revision Details | | By | Date | Suffix |
|------------------|--|----|------|--------|
| | | | | |

Purpose of issue
Archaeological mitigation

Client
Highways England

Working on behalf of

Project Title
A303 Winterbourne Stoke West project ref: 117881

Drawing Title
Figure 11.136
CBM distribution
Fieldwalking and sample sieving

| Designed RM | Drawn RM | Checked ?? | Approved ?? | Date |
|-------------|----------|------------|-------------|------------|
| | | | | 12/03/2019 |

Internal Project No. WA reference: 117881
Scale @ A3 1:7,500

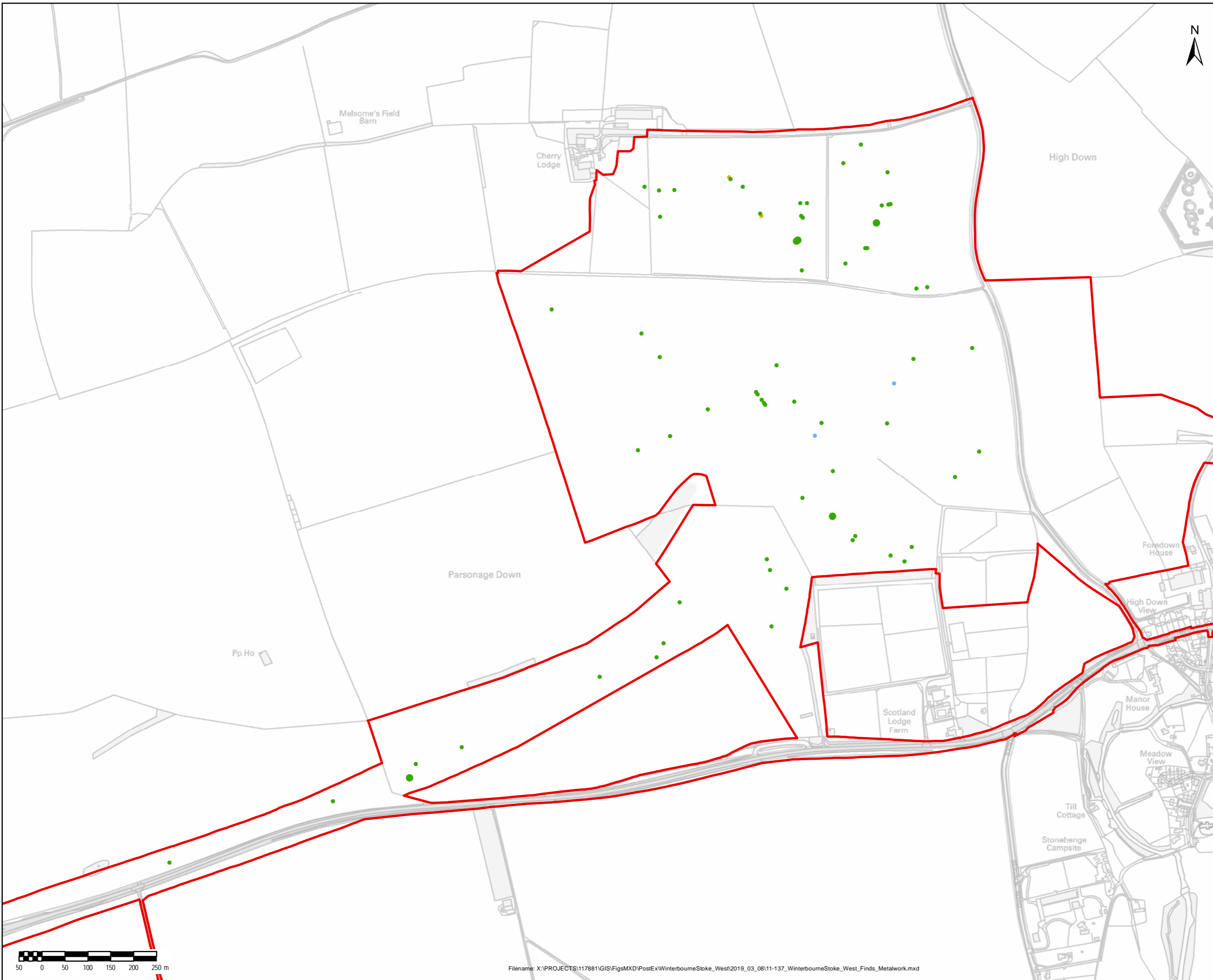
THIS DOCUMENT HAS BEEN PREPARED PURSUANT TO AND SUBJECT TO THE TERMS OF AECOM'S APPOINTMENT BY ITS CLIENT. AECOM ACCEPTS NO LIABILITY FOR ANY USE OF THIS DOCUMENT OTHER THAN BY ITS ORIGINAL CLIENT OR FOLLOWING AECOM'S EXPRESS AGREEMENT TO SUCH USE, AND ONLY FOR THE PURPOSES FOR WHICH IT WAS PREPARED AND PROVIDED.

Highways England
Temple Quay House
2 Temple Quay
Bristol
BS1 6PN

AECOM + mace + WSP

| Drawing Number | Highways England PIN | Originator | Volume | Rev |
|----------------|----------------------|------------|--------|-----|
| | | | | |





NOTES / LEGEND



Legend

DCO boundary

Count

• 1

● 2

Material

● Copper Alloy

● Iron

● Lead

⊞ Scheduled Monuments

OS Basemapping: © Crown copyright and database rights 2017 Ordnance Survey 100030649.

| Revision Details | | By | Date | Suffix |
|------------------|--|----|------|--------|
| | | | | |

Purpose of issue
Archaeological mitigation

Client
Highways England

Project Title
A303 Winterbourne Stoke West project ref: 117881

Drawing Title
Figure 11.137:
Metalwork distribution
Fieldwalking and sample sieving

| Designed RM | Drawn RM | Checked ?? | Approved ?? | Date |
|-------------|----------|------------|-------------|------------|
| | | | | 12/03/2019 |

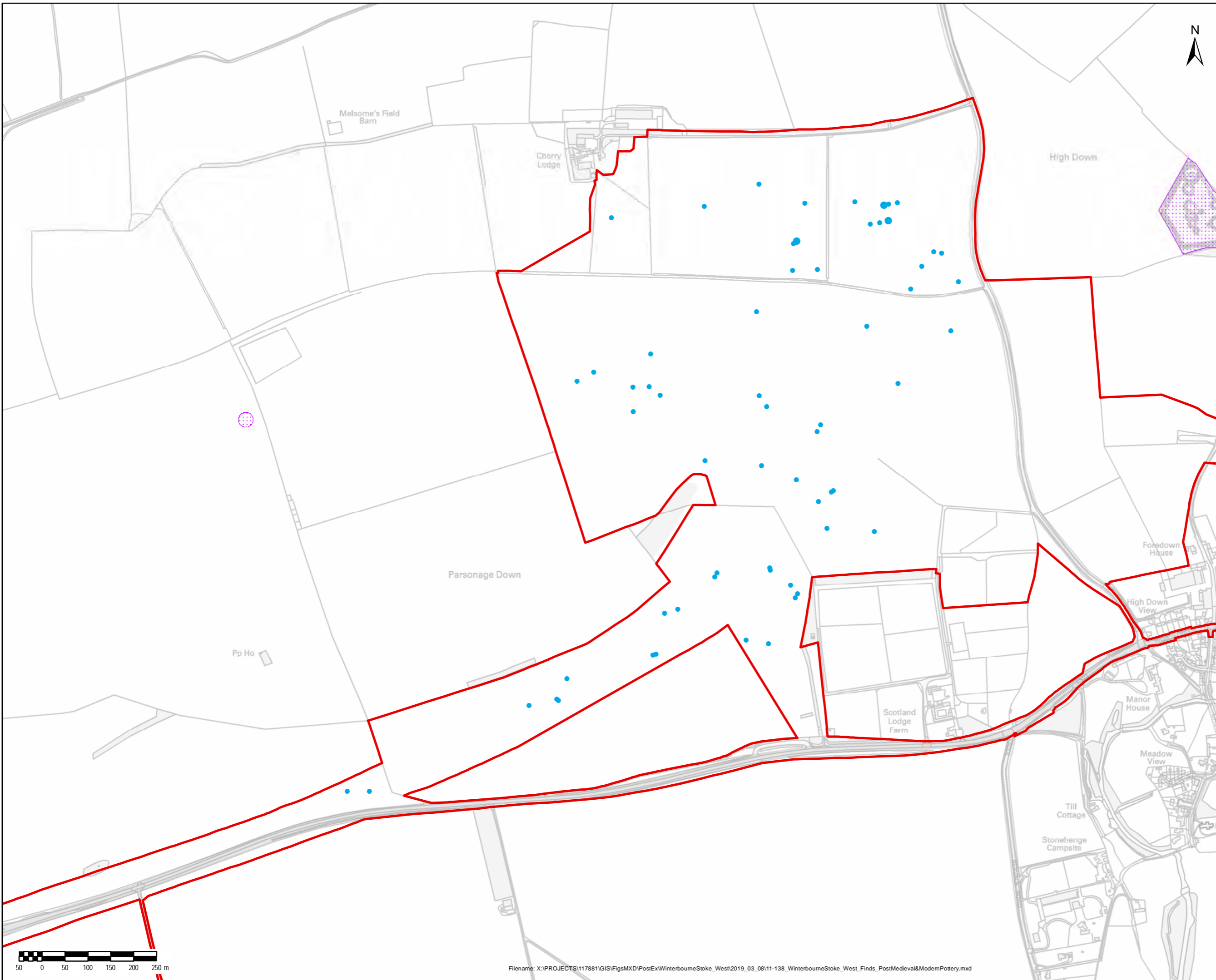
Internal Project No. WA reference: 117881
Scale @ A3 1:7,500

THIS DOCUMENT HAS BEEN PREPARED PURSUANT TO AND SUBJECT TO THE TERMS OF AECOM'S APPOINTMENT BY ITS CLIENT. AECOM ACCEPTS NO LIABILITY FOR ANY USE OF THIS DOCUMENT OTHER THAN BY ITS ORIGINAL CLIENT OR FOLLOWING AECOM'S EXPRESS AGREEMENT TO SUCH USE, AND ONLY FOR THE PURPOSES FOR WHICH IT WAS PREPARED AND PROVIDED.

Highways England
Temple Quay House
2 Temple Quay
Bristol
BS1 6PN
 AECOM + mace + WSP

| Drawing Number | Highways England PIN | Originator | Volume | Rev |
|----------------|----------------------|------------|--------|-----|
| | | | | |

| Location | Type | Role | Number |
|----------|------|------|--------|
| | | | |



NOTES / LEGEND



- Legend**
- DCO boundary
 - Count**
 - 1
 - 2
 - Scheduled Monuments

OS Basemapping: © Crown copyright and database rights 2017 Ordnance Survey 100030649.

| Revision Details | | By | Date | Suffix |
|------------------|--|----|------|--------|
| | | | | |

Purpose of issue
Archaeological mitigation

Client
Highways England

Working on behalf of

Project Title
A303 Winterbourne Stoke West project ref: 117881

Drawing Title
Figure 11.138:
Post-medieval and modern pottery distribution
Fieldwalking and sample sieving

| Designed RM | Drawn RM | Checked ?? | Approved ?? | Date |
|-------------|----------|------------|-------------|------------|
| | | | | 12/03/2019 |

Internal Project No.
WA reference: 117881

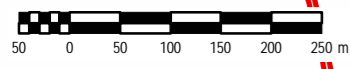
Scale @ A3
1:7,500

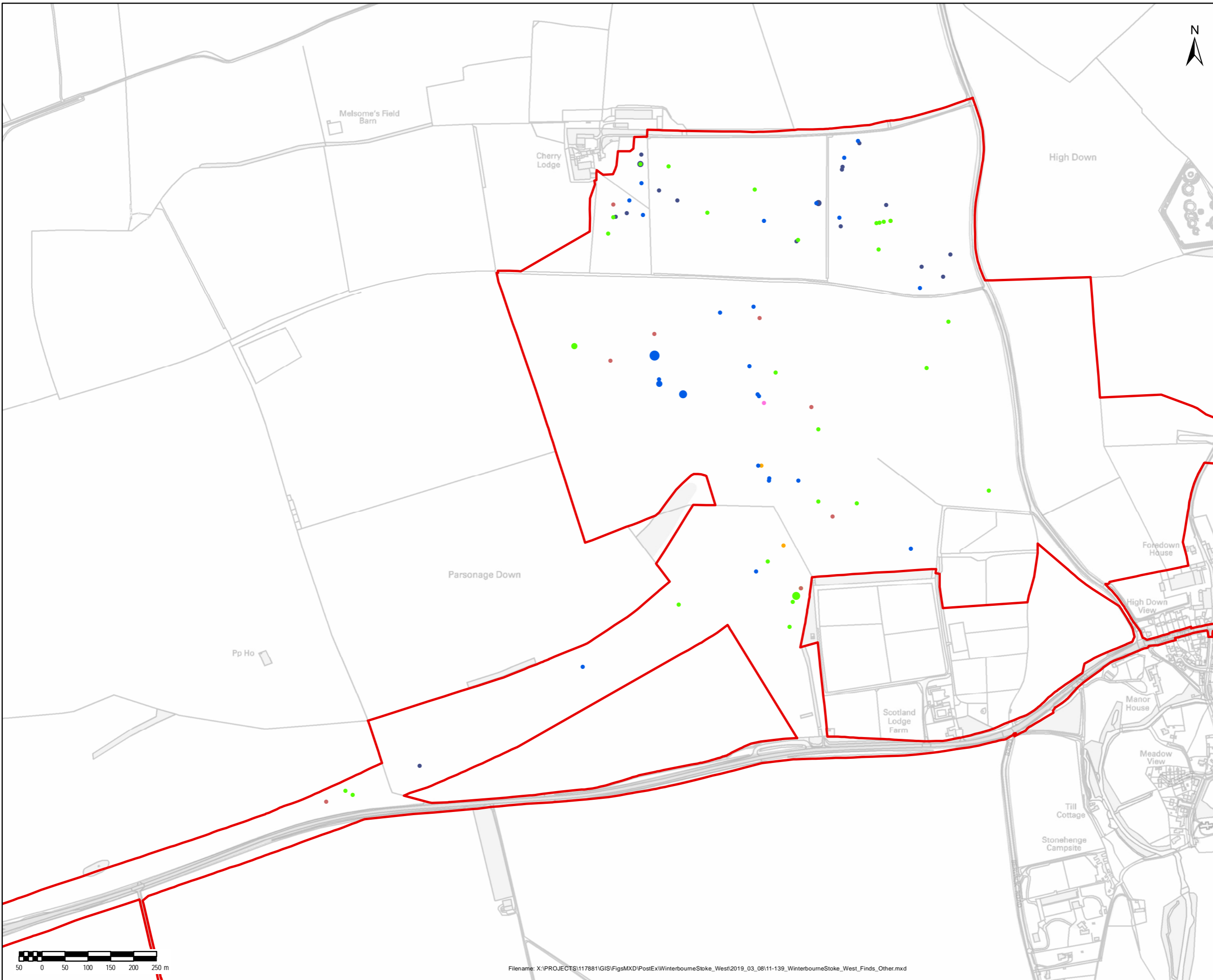
THIS DOCUMENT HAS BEEN PREPARED PURSUANT TO AND SUBJECT TO THE TERMS OF AECOM'S APPOINTMENT BY ITS CLIENT. AECOM ACCEPTS NO LIABILITY FOR ANY USE OF THIS DOCUMENT OTHER THAN BY ITS ORIGINAL CLIENT OR FOLLOWING AECOM'S EXPRESS AGREEMENT TO SUCH USE, AND ONLY FOR THE PURPOSES FOR WHICH IT WAS PREPARED AND PROVIDED.

Highways England
Temple Quay House
2 Temple Quay
Bristol
BS1 6PN

AECOM + mace + WSP

| Drawing Number | Highways England PIN | Originator | Volume | Rev |
|----------------|----------------------|------------|--------|-----|
| | | | | |





NOTES / LEGEND



Legend

- DCO boundary

- Count

 - 1
 - 2
 - 3
 - > 3

- Material

 - Animal Bone
 - Clay Pipe
 - Glass
 - Shell
 - Slag
 - Stone
 - Scheduled Monuments

OS Basemapping:
© Crown copyright and database rights 2017 Ordnance Survey 100030649.

| Revision Details | By | Check | Date | Suffix |
|------------------|----|-------|------|--------|
| | | | | |

Purpose of issue
Archaeological mitigation

Client
Highways England

Working on behalf of

Project Title
A303 Winterbourne Stoke West project ref: 117881

Drawing Title
Figure 11.139:
Distribution of other materials
Fieldwalking and sample sieving

| | | | | |
|----------------|-------------|---------------|----------------|--------------------|
| Designed RM | Drawn RM | Checked ?? | Approved ?? | Date 12/03/2019 |
|----------------|-------------|---------------|----------------|--------------------|

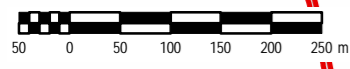
Internal Project No. WA reference: 117881
Scale @ A3 1:7,500

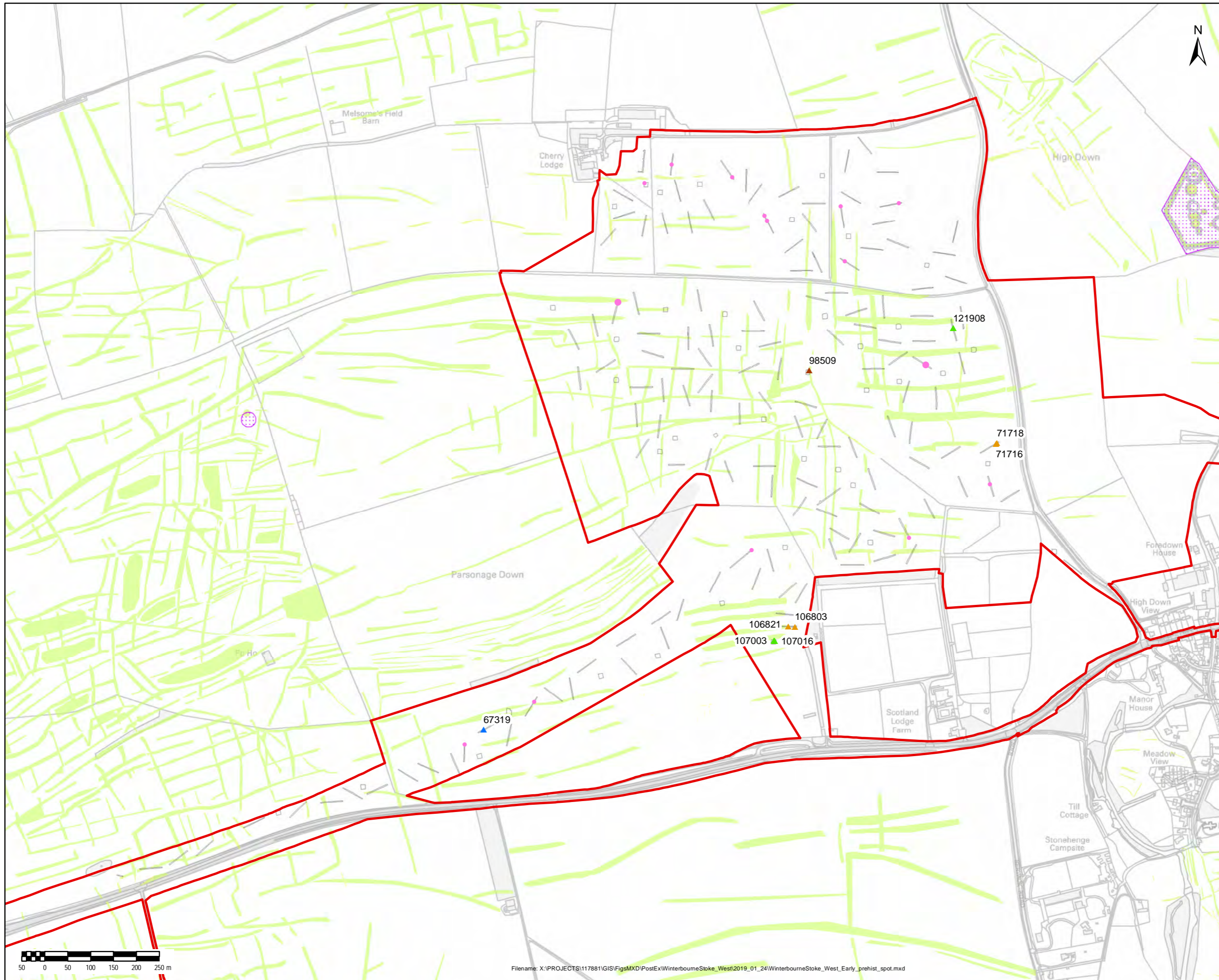
THIS DOCUMENT HAS BEEN PREPARED PURSUANT TO AND SUBJECT TO THE TERMS OF AECOM'S APPOINTMENT BY ITS CLIENT. AECOM ACCEPTS NO LIABILITY FOR ANY USE OF THIS DOCUMENT OTHER THAN BY ITS ORIGINAL CLIENT OR FOLLOWING AECOM'S EXPRESS AGREEMENT TO SUCH USE, AND ONLY FOR THE PURPOSES FOR WHICH IT WAS PREPARED AND PROVIDED.

Highways England
Temple Quay House
2 Temple Quay
Bristol
BS1 6PN

AECOM + mace + WSP

| | | | |
|--|------------|--------|-----|
| Drawing Number Highways England PIN | Originator | Volume | Rev |
| | | | |





NOTES / LEGEND

Legend

- DCO boundary
- Scheduled Monuments

Prehistoric feature by period

- Middle Neolithic
- Late Neolithic/Early Bronze Age
- Early Bronze Age
- Late Prehistoric

Prehistoric pottery from test pitting and sample sieving

Count

- 1
- 2
- 3
- 4

- Trenches excavated as part of current works
- Features shown on National mapping Programme

OS Basemapping: © Crown copyright and database rights 2017 Ordnance Survey 100030649.

| Revision Details | | By | Date | Suffix |
|------------------|--|-------|------|--------|
| | | Check | | |

Purpose of issue: Archaeological mitigation

Client: Highways England **Working on behalf of highways england**

Project Title: A303 Winterbourne Stoke West project ref: 117881

Drawing Title: Figure 11.140: Neolithic and Bronze Age features plotted in relation to Prehistoric pottery data from test pitting and sample sieving

| Designed | Drawn | Checked | Approved | Date |
|----------|-------|---------|----------|------------|
| RG | RG | ?? | ?? | 13/03/2019 |

Internal Project No. WA reference: 117881

Scale @ A3: 1:7,500

Zone:

THIS DOCUMENT HAS BEEN PREPARED PURSUANT TO AND SUBJECT TO THE TERMS OF AECOM'S APPOINTMENT BY ITS CLIENT. AECOM ACCEPTS NO LIABILITY FOR ANY USE OF THIS DOCUMENT OTHER THAN BY ITS ORIGINAL CLIENT OR FOLLOWING AECOM'S EXPRESS AGREEMENT TO SUCH USE, AND ONLY FOR THE PURPOSES FOR WHICH IT WAS PREPARED AND PROVIDED.

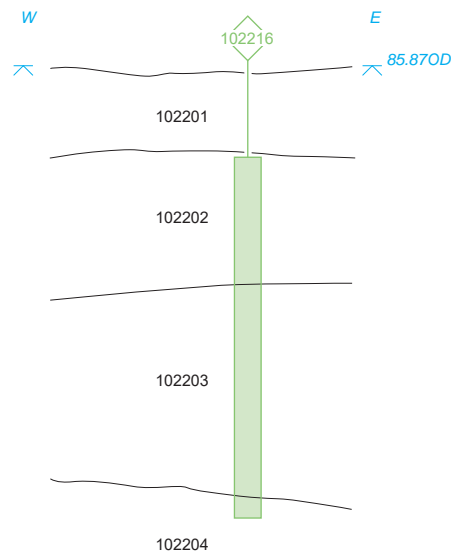
Highways England
Temple Quay House
2 Temple Quay
Bristol
BS1 6PN

AmW
AECOM + mace + WSP

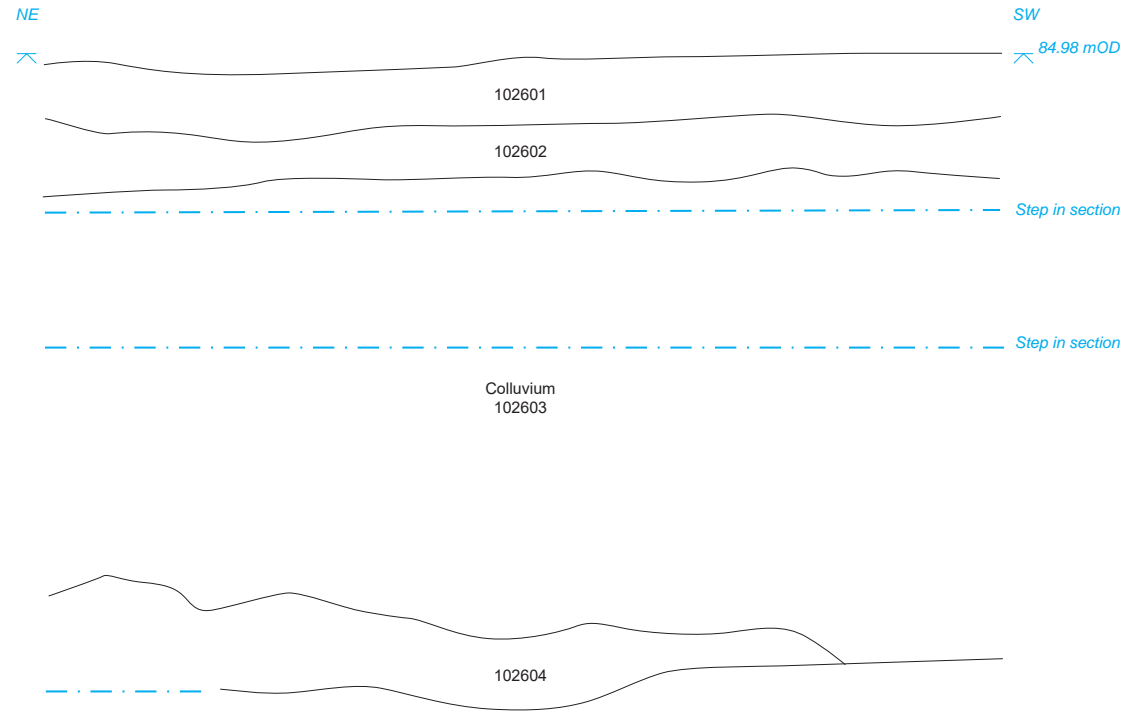
| Drawing Number | Highways England PIN | Originator | Volume | Rev |
|----------------|----------------------|------------|--------|-----|
| | | | | |

Location | Type | Role | Number

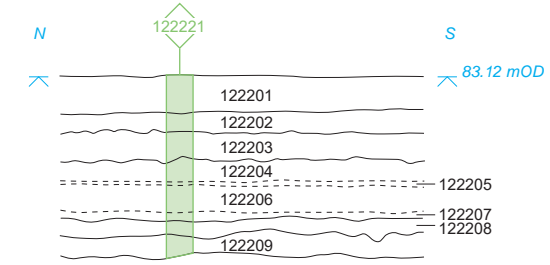
Filename: X:\PROJECTS\117881\GIS\Figs\MXD\PostEx\WinterbourneStoke_West\2019_01_24\WinterbourneStoke_West_Early_prehist_spot.mxd



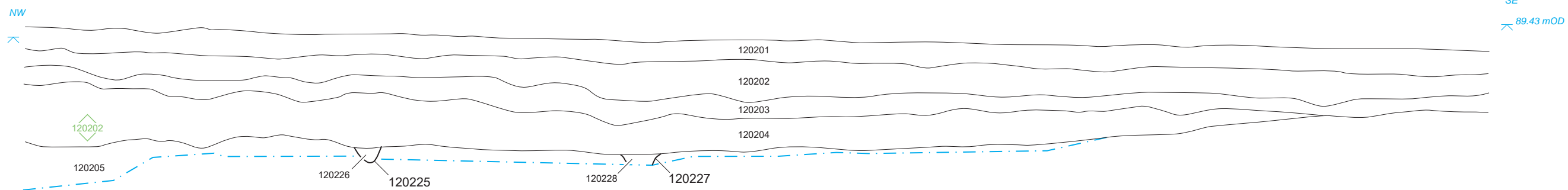
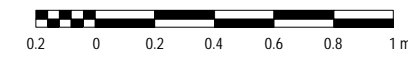
Section 1: Representative section through colluvial sequence @ 1:25



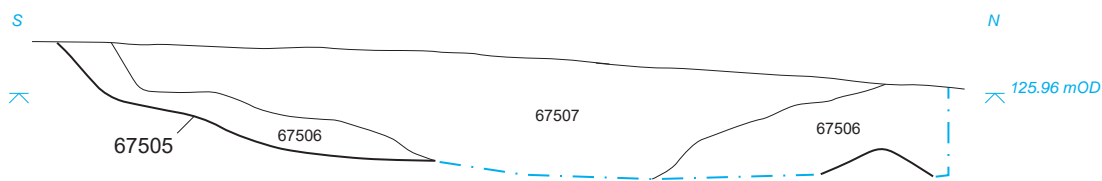
Section 2: Trench 1026, representative section @ 1:25



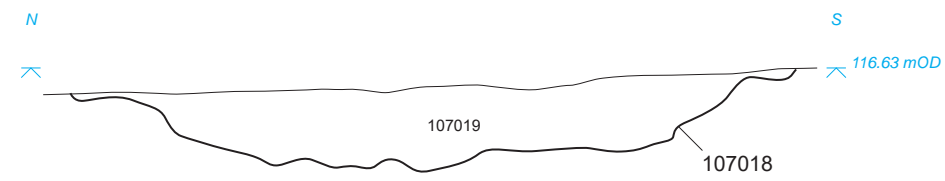
Section 4: Representative section through colluvial sequence in Trench 1222 @ 1:25



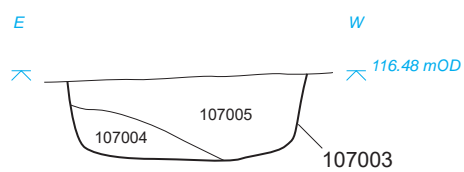
Section 3: Trench 1202, section showing colluvium layers @ 1:25



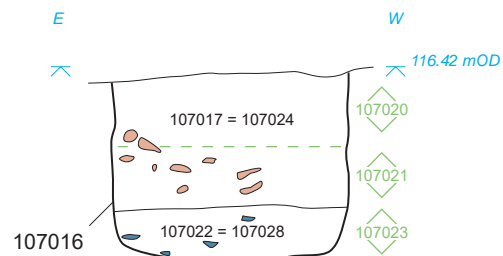
Section 5: Tree throw hole 67505 @ 1:25



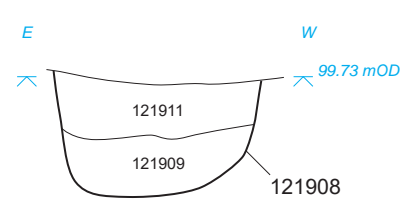
Section 6: Tree throw hole 107018 @ 1:25



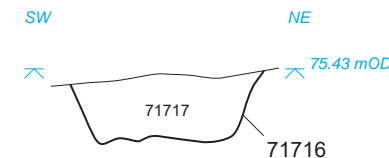
Section 7: Pit 107003 @ 1:25



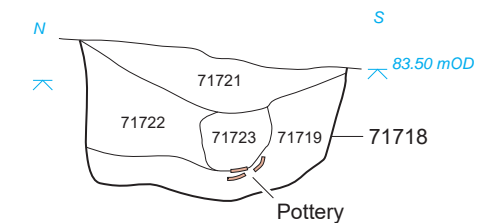
Section 8: Pit 107016 @ 1:25



Section 9: Pit 121908 @ 1:25



Section 10: Pit 71716 @ 1:25



Section 11: Pit 71718 @ 1:25

NOTES / LEGEND

OS Basemapping:
© Crown copyright and database rights 2017 Ordnance Survey 100030649

| Revision Details | By | Date | Suffix |
|------------------|-------|------|--------|
| | Check | | |

Purpose of Issue
Archaeological mitigation

Client
Highways England
Working on behalf of

Project Title
A303 Winterbourne Stoke West project ref : 117881

Drawing Title
Figure 11.11 F: Section 1-11

| Designed | Drawn | Checked | Approved | Date |
|----------|-------|---------|----------|------------|
| RG | RG | ? | ? | 17/11/2018 |

Internal Project No. WA reference: 117881

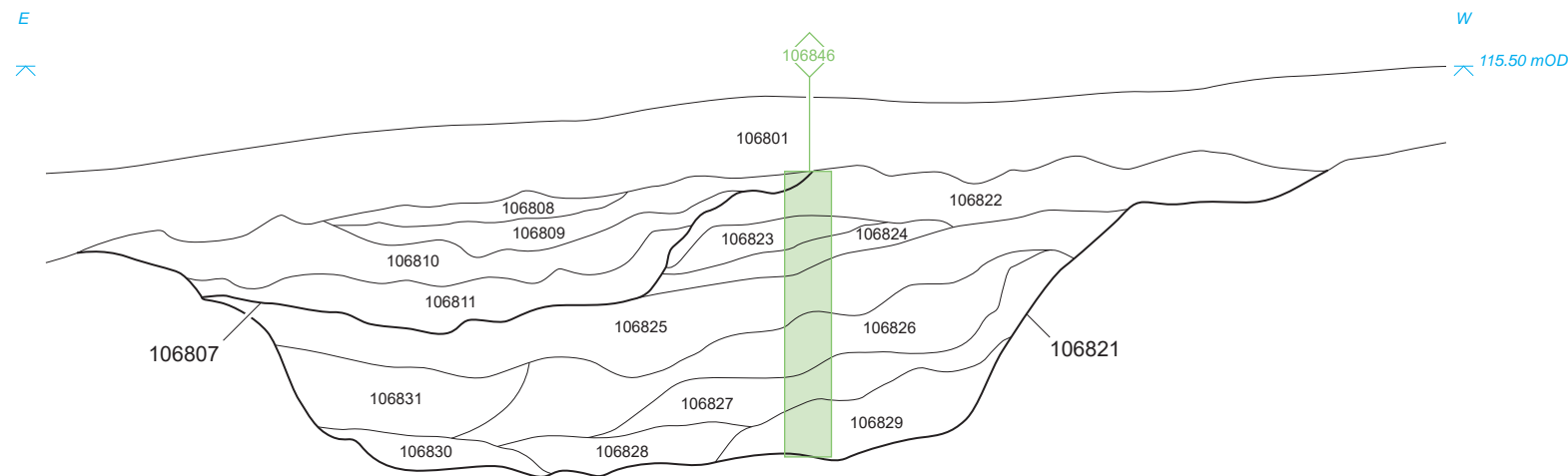
Scale @ A3 1:25 Zone

THIS DOCUMENT HAS BEEN PREPARED PURSUANT TO AND SUBJECT TO THE TERMS OF AECOM'S APPOINTMENT BY ITS CLIENT. AECOM ACCEPTS NO LIABILITY FOR ANY USE OF THIS DOCUMENT OTHER THAN BY ITS ORIGINAL CLIENT OR FOLLOWING AECOM'S EXPRESS AGREEMENT TO SUCH USE, AND ONLY FOR THE PURPOSES FOR WHICH IT WAS PREPARED AND PROVIDED.

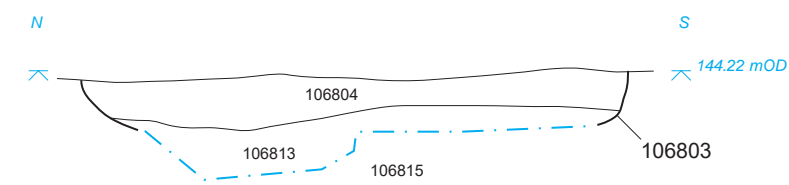
Highways England
Temple Quay House
2 Temple Quay
Bristol
BS1 6PN

AECOM + mace + WSP

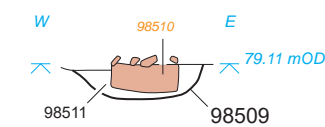
| Drawing Number | Highways England PIN | Originator | Volume | Rev |
|----------------|----------------------|------------|--------|-----|
| | | | | |



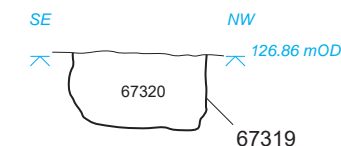
Section 12: Ditches 106807 & 106821 @ 1:25



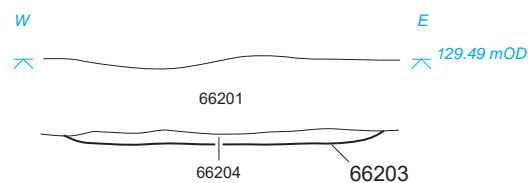
Section 13: Possible grave 106803 @ 1:25



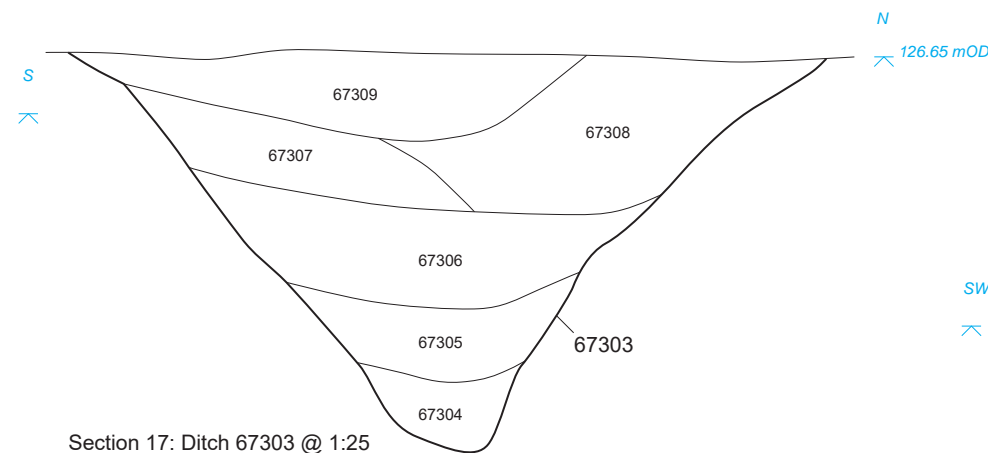
Section 14: Section and plan of cremation grave 98509 @ 1:25



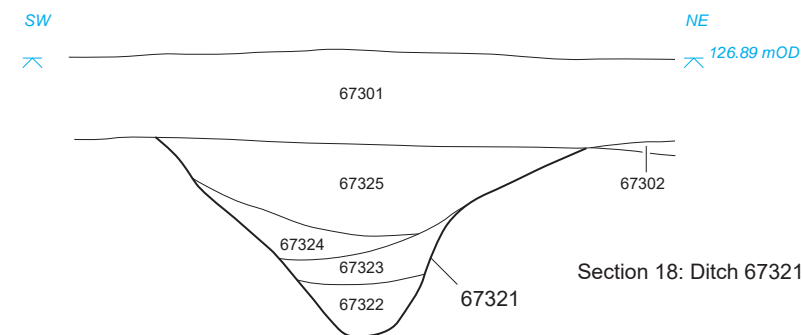
Section 15: Pit 67319 @ 1:25



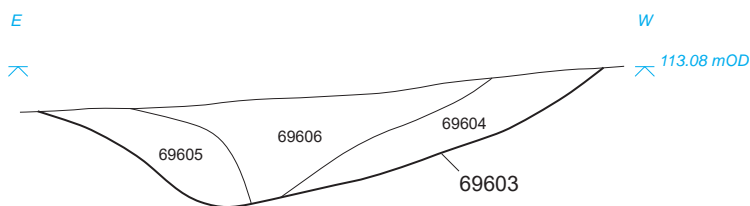
Section 16: Ditch 66203 @ 1:25



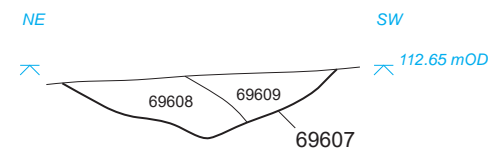
Section 17: Ditch 67303 @ 1:25



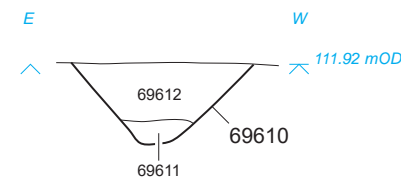
Section 18: Ditch 67321 @ 1:25



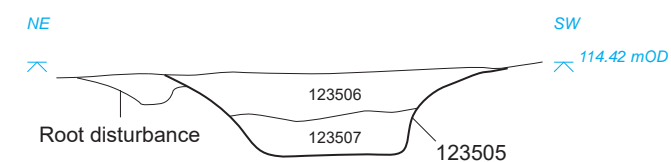
Section 19: Ditch 69603 @ 1:25



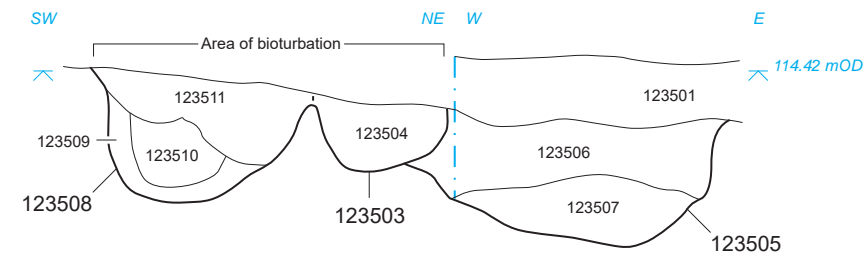
Section 20: Ditch 69607 @ 1:25



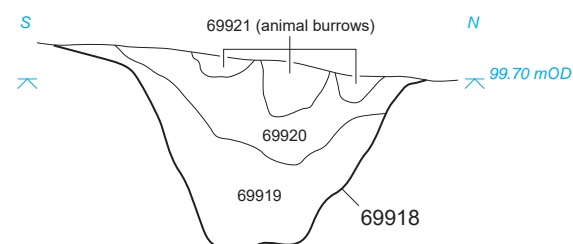
Section 21: Ditch 69610 @ 1:25



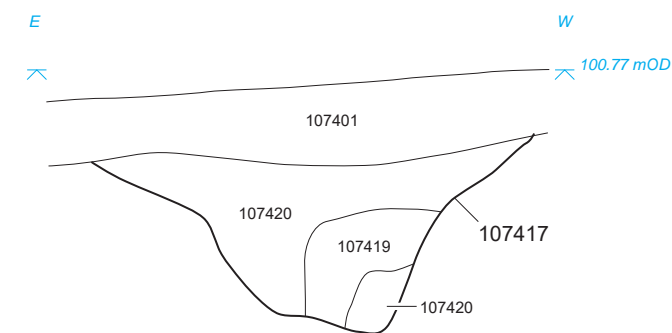
Section 22: Ditch 123505 @ 1:25



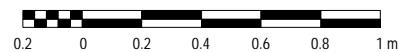
Section 23: Ditch 123505 and possible pits 123503 and 123508 @ 1:25



Section 24: Ditch 69918 @ 1:25



Section 25: Ditch 107417 @ 1:25



OS Basemapping: © Crown copyright and database rights 2017 Ordnance Survey 100030649

| Revision Details | | By | Date | Suffix |
|------------------|--|----|------|--------|
| | | | | |

Purpose of Issue: Archaeological mitigation

Client: Highways England
 Working on behalf of

Project Title: A303 Winterbourne Stoke West project ref : 117881

Drawing Title: Figure 11.11 G Sections 12-25

| Designed | Drawn | Checked | Approved | Date |
|----------|-------|---------|----------|------------|
| RG | RG | ? | ? | 17/11/2018 |

Internal Project No. WA reference: 117881

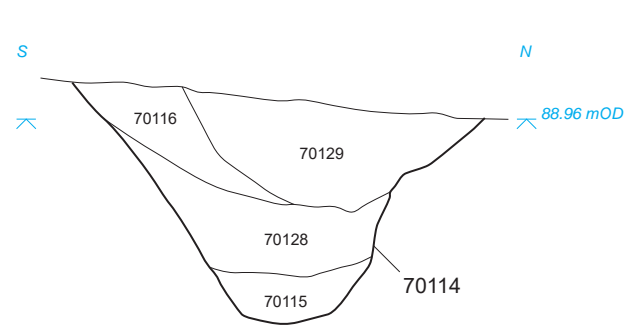
Scale @ A3: 1:25 Zone:

THIS DOCUMENT HAS BEEN PREPARED PURSUANT TO AND SUBJECT TO THE TERMS OF AECOM'S APPOINTMENT BY ITS CLIENT. AECOM ACCEPTS NO LIABILITY FOR ANY USE OF THIS DOCUMENT OTHER THAN BY ITS ORIGINAL CLIENT OR FOLLOWING AECOM'S EXPRESS AGREEMENT TO SUCH USE, AND ONLY FOR THE PURPOSES FOR WHICH IT WAS PREPARED AND PROVIDED.

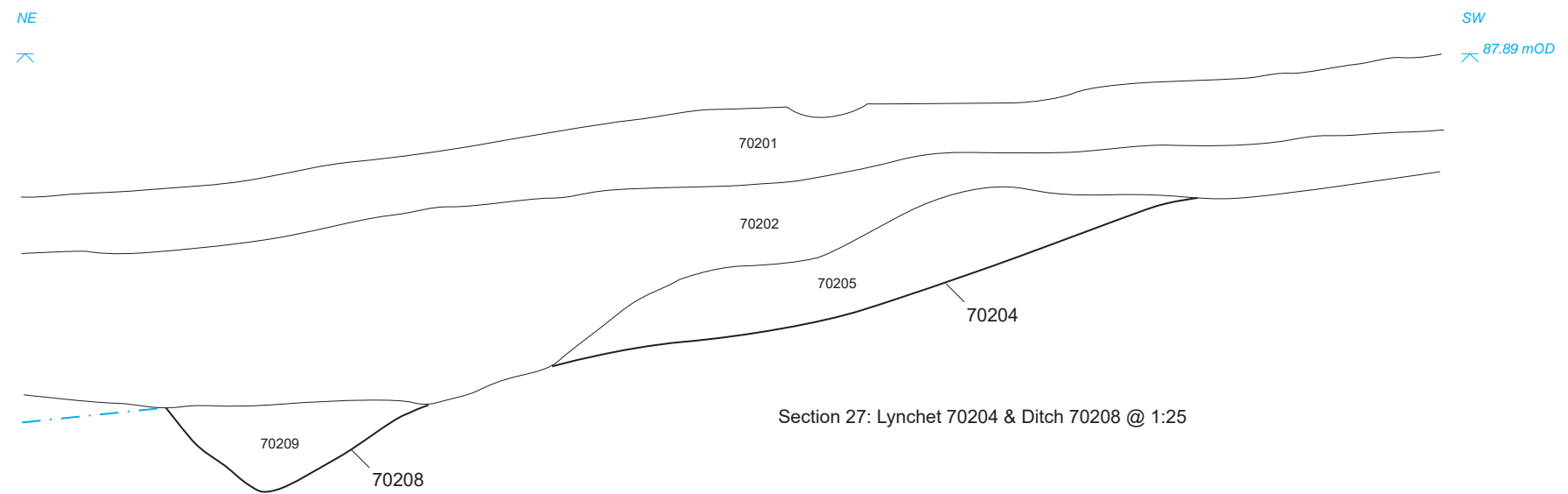
Highways England
 Temple Quay House
 2 Temple Quay
 Bristol
 BS1 6PN

 AECOM + mace + WSP

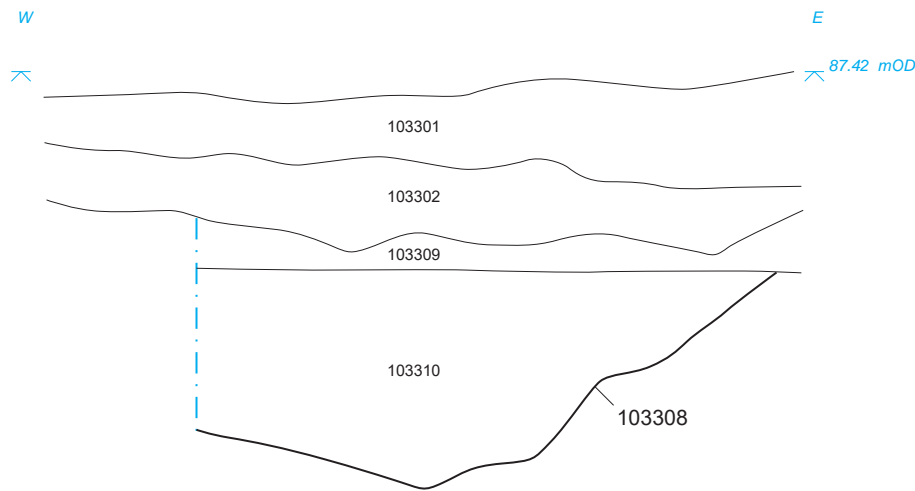
| Drawing Number | Highways England PIN | Originator | Volume | Rev |
|----------------|----------------------|------------|--------|-----|
| | | | | |



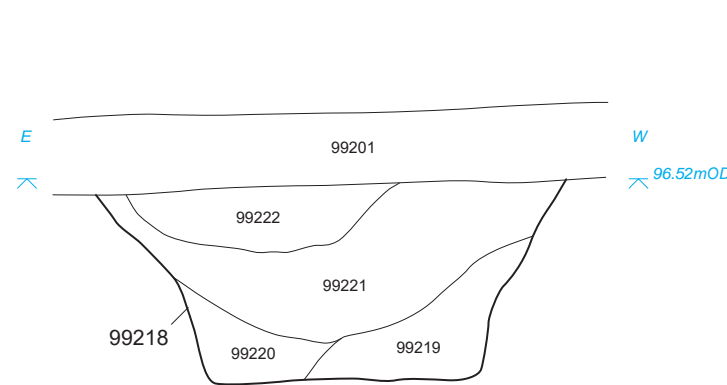
Section 26: Ditch 70114 @ 1:25



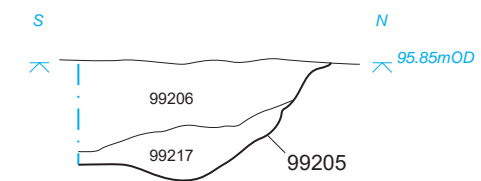
Section 27: Lynchet 70204 & Ditch 70208 @ 1:25



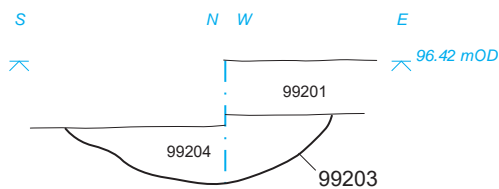
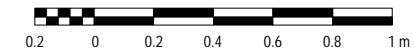
Section 28: Ditch 103308 @ 1:25



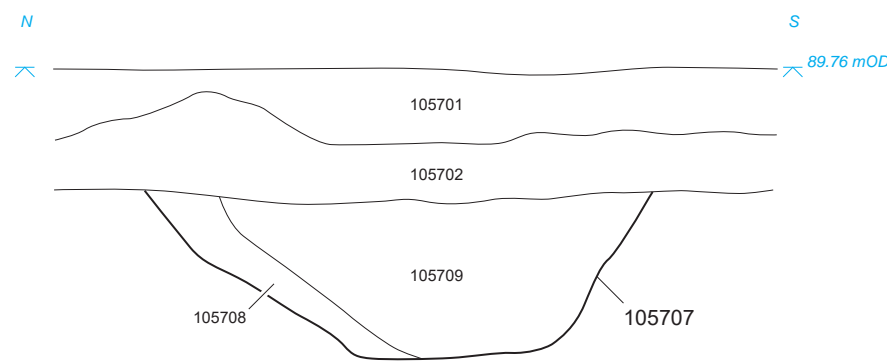
Section 29: Ditch 99218 @ 1:25



Section 30: Tree throw hole 99205 @ 1:25



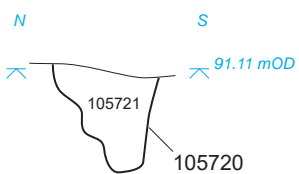
Section 31: Pit 99203 @ 1:25



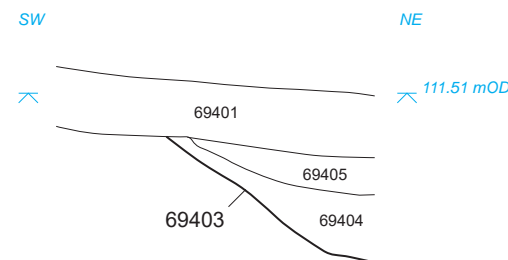
Section 32: Pit 105707 @ 1:25



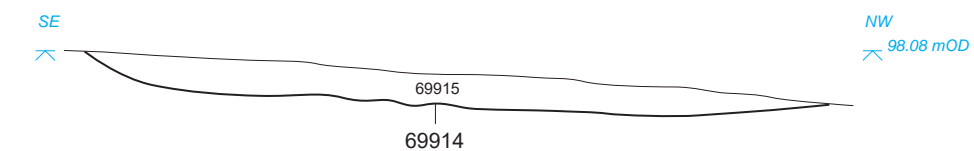
Section 33: Ditch 105713 @ 1:25



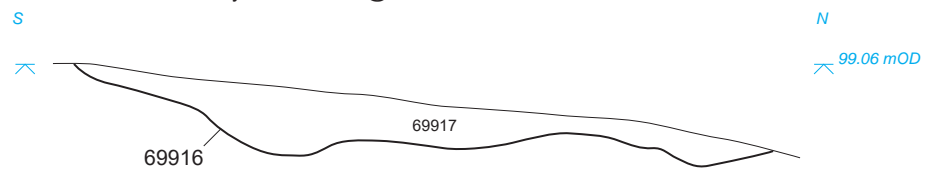
Section 34: Post hole 105720 @ 1:25



Section 35: Lynchet 69403 @ 1:25



Section 36: Lynchet 69914 @ 1:25



Section 37: Lynchet 69916 @ 1:25

NOTES / LEGEND

OS Basemapping:
© Crown copyright and database rights 2017 Ordnance Survey 100030649

| Revision Details | By | Date | Suffix |
|------------------|-------|------|--------|
| | Check | | |

Purpose of Issue
Archaeological mitigation

Client
Highways England **Working on behalf of**

Project Title
A303 Winterbourne Stoke West project ref : 117881

Drawing Title
Figure 11.11 H Sections 26-37

| Designed | Drawn | Checked | Approved | Date |
|----------|-------|---------|----------|------------|
| RG | RG | ? | ? | 17/11/2018 |

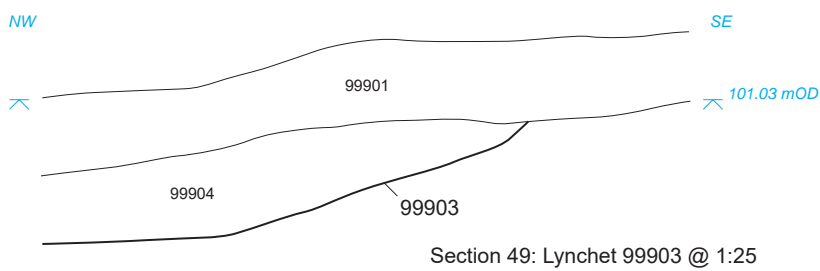
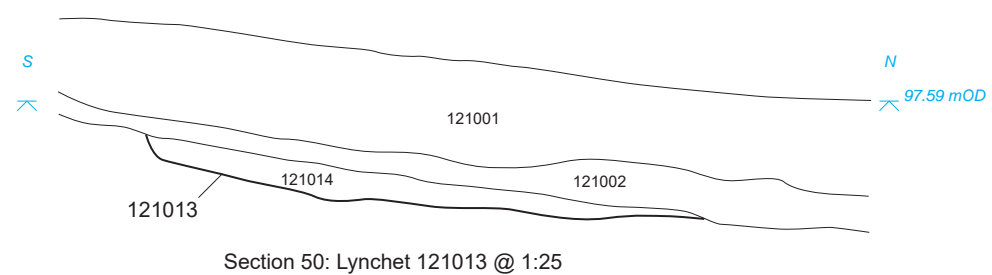
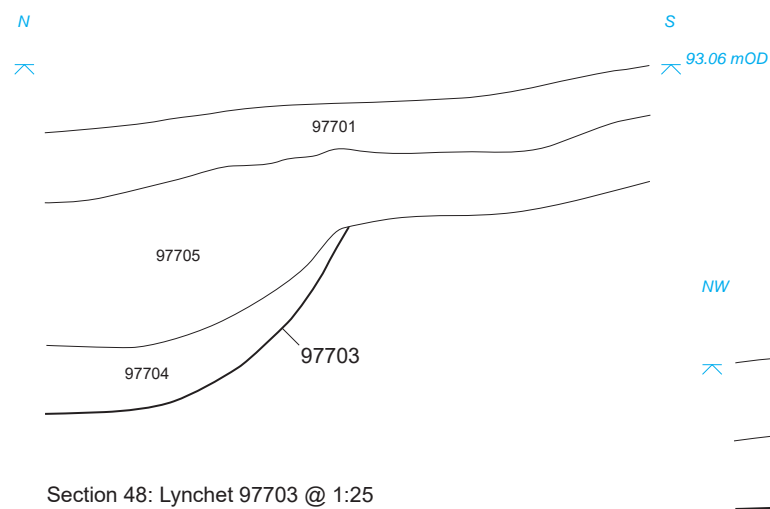
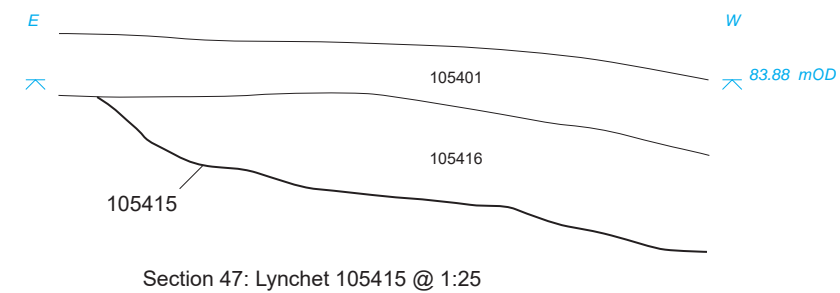
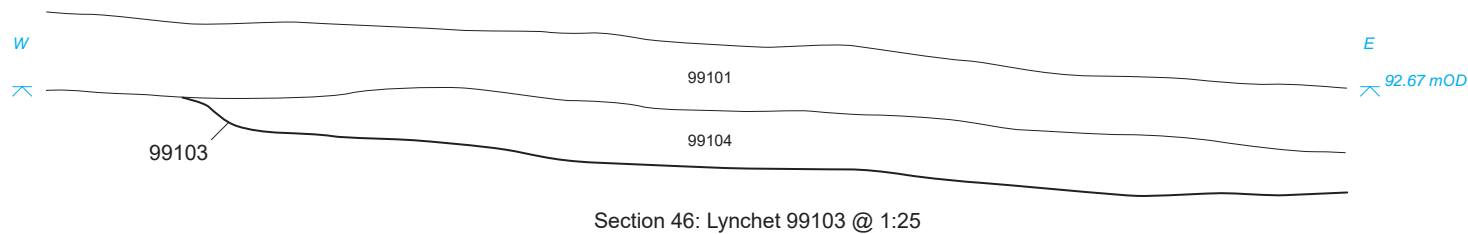
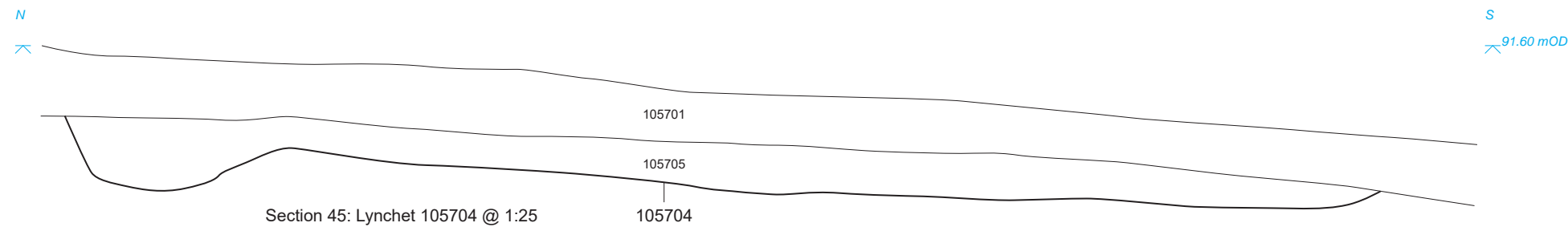
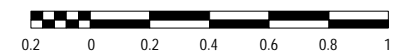
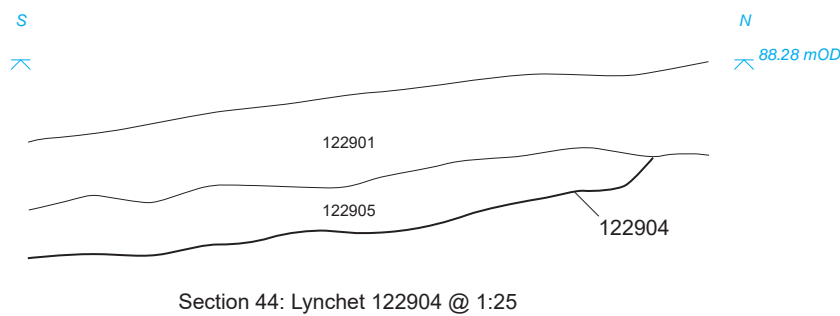
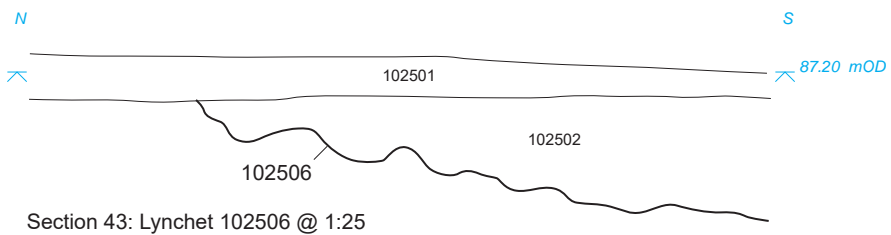
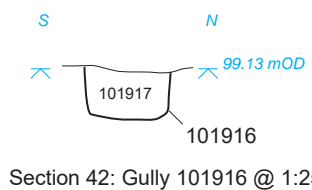
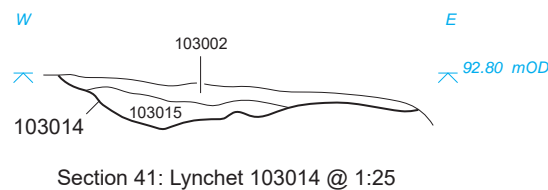
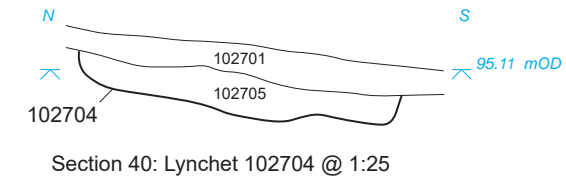
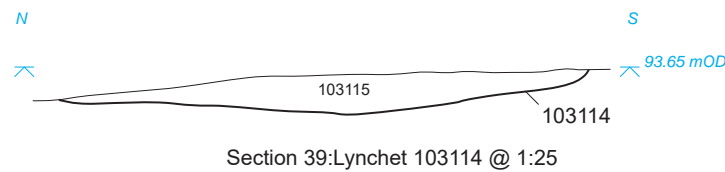
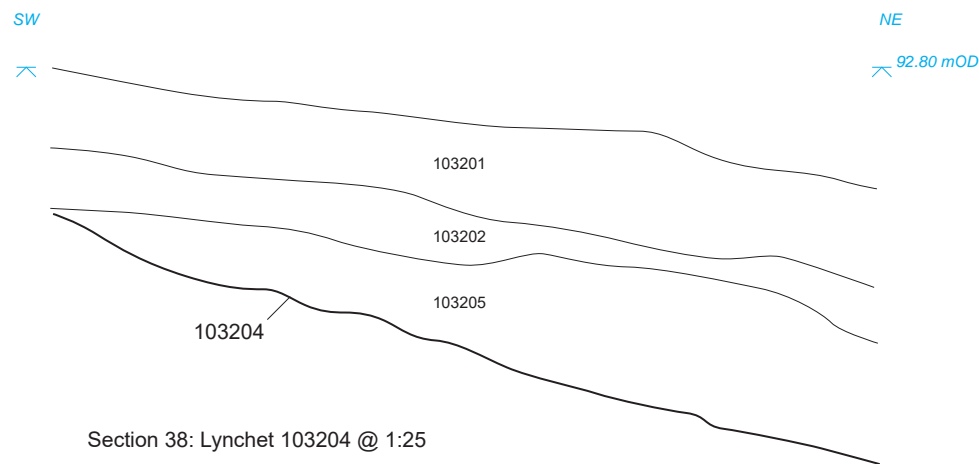
Internal Project No. WA reference: 117881

Scale @ A3 1:25 Zone

THIS DOCUMENT HAS BEEN PREPARED PURSUANT TO AND SUBJECT TO THE TERMS OF AECOM'S APPOINTMENT BY ITS CLIENT. AECOM ACCEPTS NO LIABILITY FOR ANY USE OF THIS DOCUMENT OTHER THAN BY ITS ORIGINAL CLIENT OR FOLLOWING AECOM'S EXPRESS AGREEMENT TO SUCH USE, AND ONLY FOR THE PURPOSES FOR WHICH IT WAS PREPARED AND PROVIDED.

Highways England
Temple Quay House
2 Temple Quay
Bristol
BS1 6PN
 AECOM + mace + WSP

| Drawing Number | Highways England PIN | Originator | Volume | Rev |
|----------------|----------------------|------------|--------|-----|
| | | | | |



OS Basemapping: © Crown copyright and database rights 2017 Ordnance Survey 100030649

| Revision Details | | By | Date | Suffix |
|------------------|--|----|------|--------|
| | | | | |

Purpose of Issue: Archaeological mitigation

Client: Highways England
Working on behalf of

Project Title: A303 Winterbourne Stoke West project ref : 117881

Drawing Title: Figure 11.11 : Sections 38-50

| | | | | |
|----------------|-------------|--------------|---------------|--------------------|
| Designed RG | Drawn RG | Checked ? | Approved ? | Date 17/11/2018 |
|----------------|-------------|--------------|---------------|--------------------|

Internal Project No. WA reference: 117881

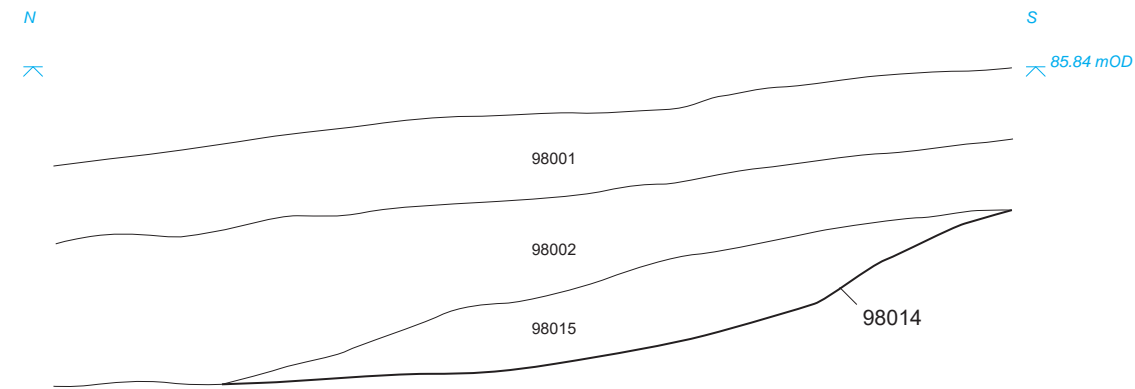
Scale @ A3: 1:25 Zone

THIS DOCUMENT HAS BEEN PREPARED PURSUANT TO AND SUBJECT TO THE TERMS OF AECOM'S APPOINTMENT BY ITS CLIENT. AECOM ACCEPTS NO LIABILITY FOR ANY USE OF THIS DOCUMENT OTHER THAN BY ITS ORIGINAL CLIENT OR FOLLOWING AECOM'S EXPRESS AGREEMENT TO SUCH USE, AND ONLY FOR THE PURPOSES FOR WHICH IT WAS PREPARED AND PROVIDED.


Highways England
Temple Quay House
2 Temple Quay
Bristol
BS1 6PN

AECOM + mace + WSP

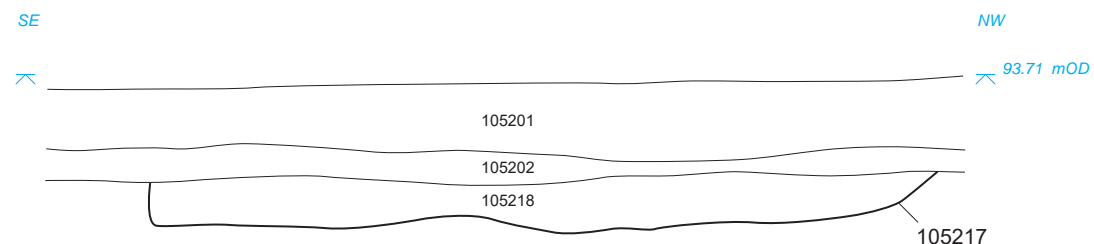
| | | | |
|--|------------|--------|-----|
| Drawing Number Highways England PIN | Originator | Volume | Rev |
| | | | |



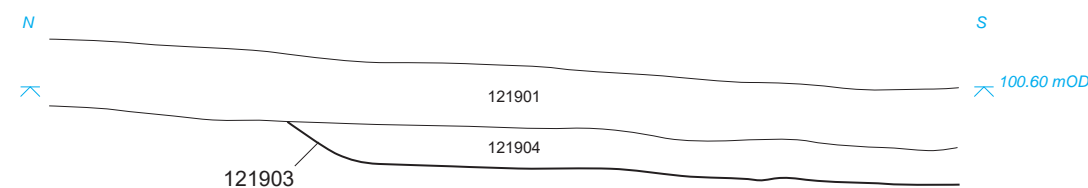
Section 51: Lynchet 98014 @ 1:25



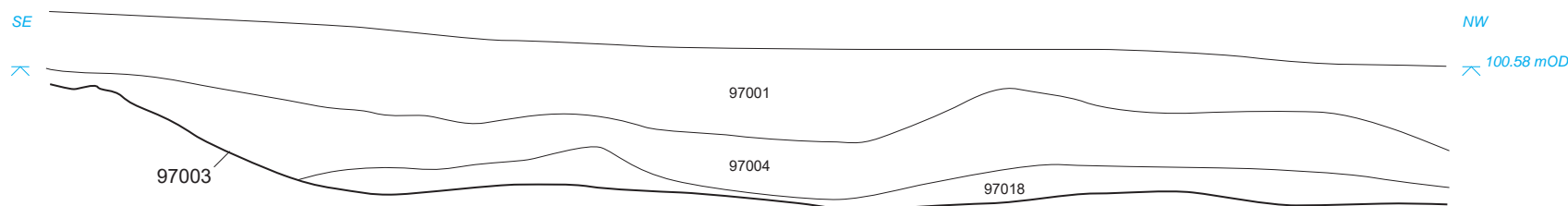

Section 52: Lynchet 98317 @ 1:25



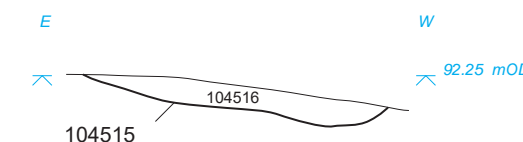
Section 53: Lynchet 105217 @ 1:25



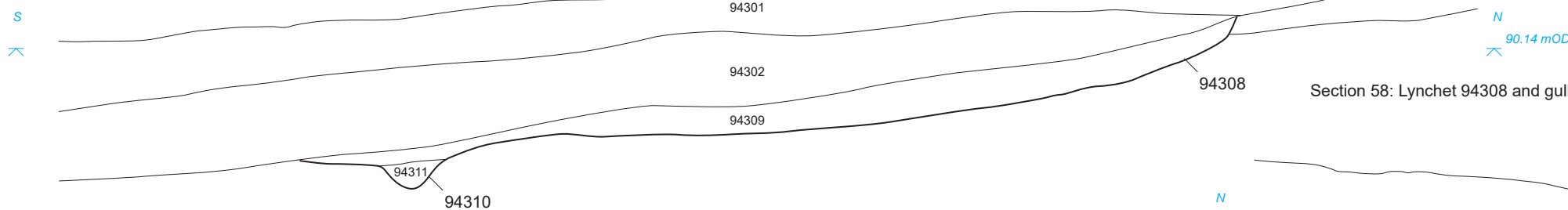
Section 54: Lynchet 121903 @ 1:25



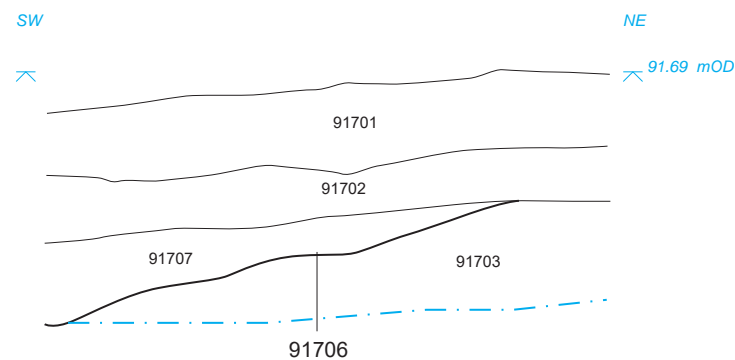
Section 55: Lynchet 97003 @ 1:25



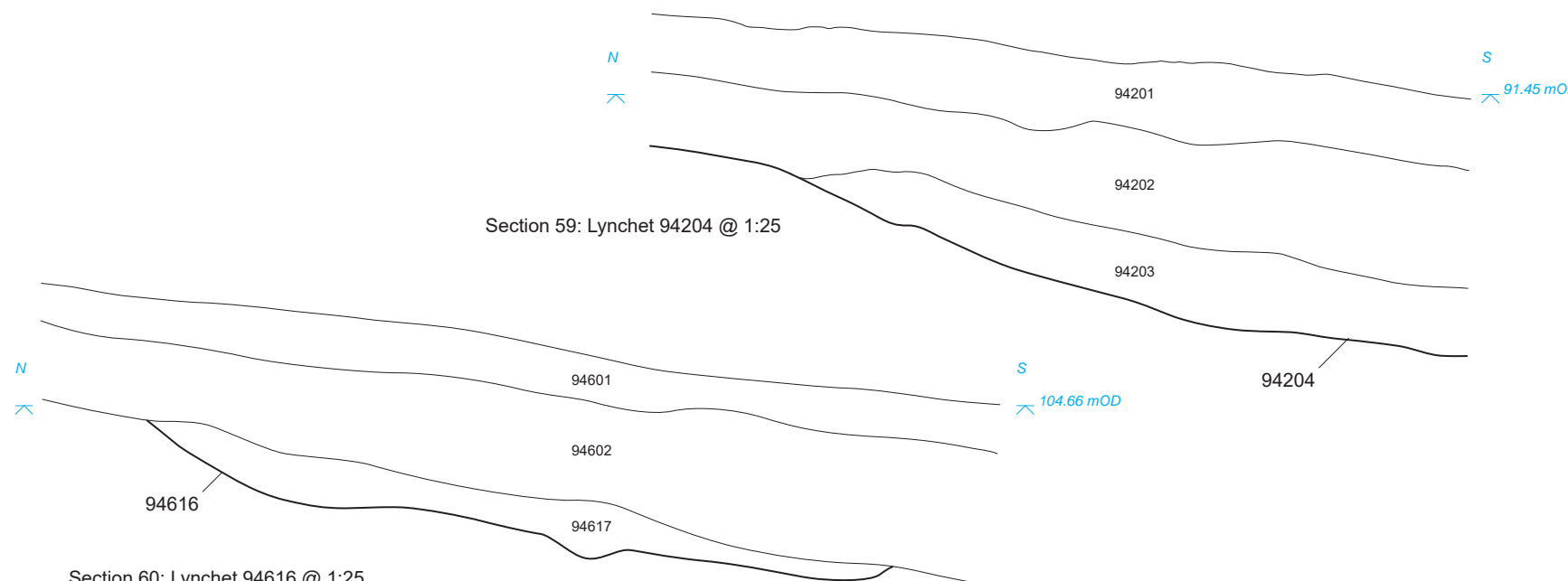
Section 56: Ditch 104515 @ 1:25



Section 58: Lynchet 94308 and gully 994310 @ 1:25



Section 57: Lynchet 91706 @ 1:25

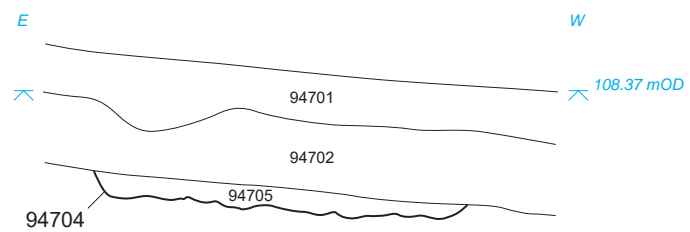


Section 59: Lynchet 94204 @ 1:25

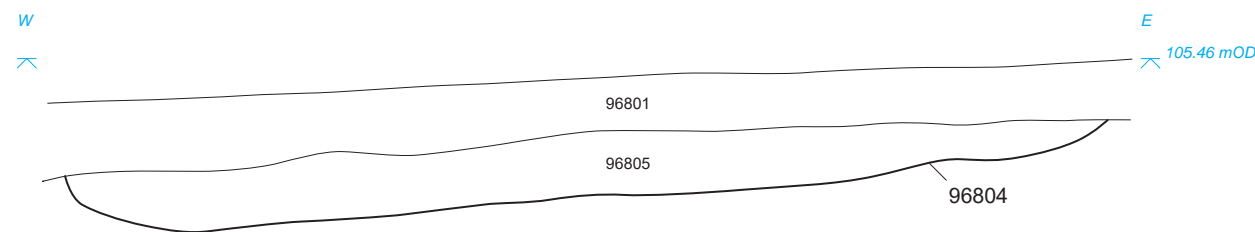


Section 60: Lynchet 94616 @ 1:25

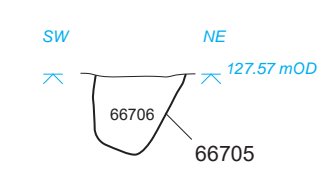
| | | | |
|--|-------------|--------------------------|--------------------|
| OS Basemapping: © Crown copyright and database rights 2017 Ordnance Survey 100030649 | | | |
| Revision Details | | By | Date |
| | | Check | Suffix |
| Purpose of Issue Archaeological mitigation | | | |
| Client Highways England | | Working on behalf of | |
| Project Title A303 Winterbourne Stoke West project ref : 117881 | | | |
| Drawing Title Figure 11.11 i : Sections 51-60 | | | |
| Designed RG | Drawn RG | Checked ? | Approved ? |
| Internal Project No. WA reference: 117881 | | | Date 17/11/2018 |
| Scale @ A3 1: 25 | | Zone | |
| THIS DOCUMENT HAS BEEN PREPARED PURSUANT TO AND SUBJECT TO THE TERMS OF AECOM'S APPOINTMENT BY ITS CLIENT. AECOM ACCEPTS NO LIABILITY FOR ANY USE OF THIS DOCUMENT OTHER THAN BY ITS ORIGINAL CLIENT OR FOLLOWING AECOM'S EXPRESS AGREEMENT TO SUCH USE, AND ONLY FOR THE PURPOSES FOR WHICH IT WAS PREPARED AND PROVIDED. | | | |
| Highways England Temple Quay House 2 Temple Quay Bristol BS1 6PN | | AECOM + mace + WSP | |
| Drawing Number Highways England PIN | Originator | Volume | Rev |
| Location | Type | Role | Number |



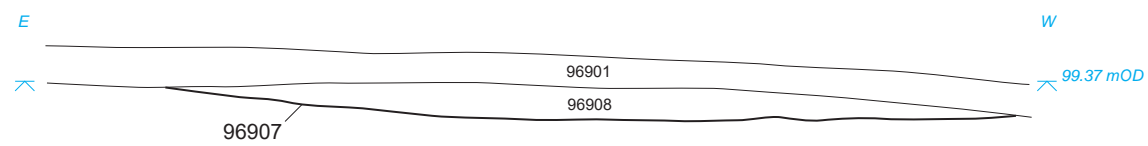
Section 61: Lynchet 94704 @ 1:25



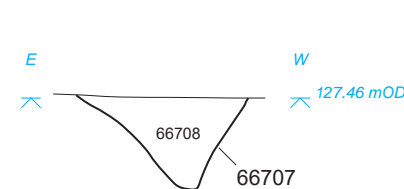
Section 62: Lynchet 96804 @ 1:25



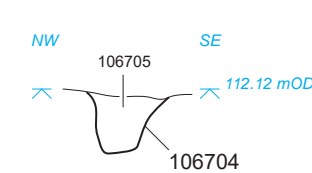
Section 64: Post hole 66705 @ 1:25



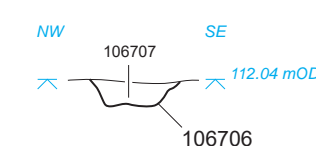
Section 63: Lynchet 96907 @ 1:25



Section 65: Post hole 66707 @ 1:25



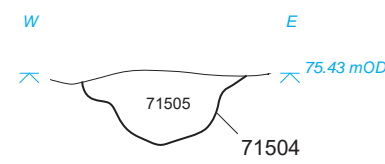
Section 66: Post hole 106704 @ 1:25



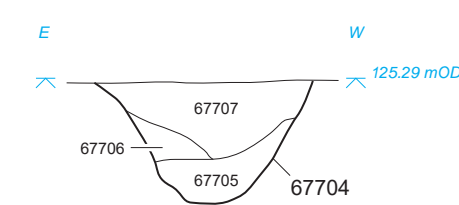
Section 67: Post hole 106706 @ 1:25



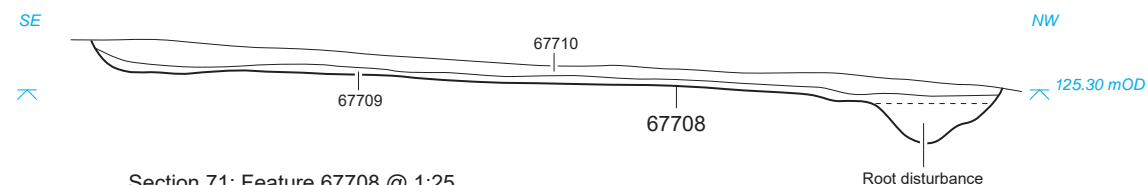
Section 68: Linear feature 106805 @ 1:25



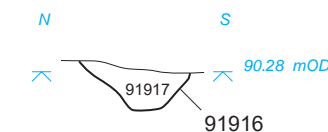
Section 69: Post hole 71504 @ 1:25



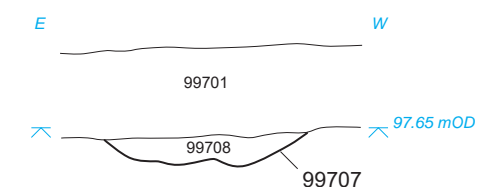
Section 70: Ditch 67704 @ 1:25



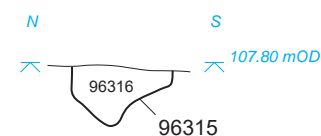
Section 71: Feature 67708 @ 1:25



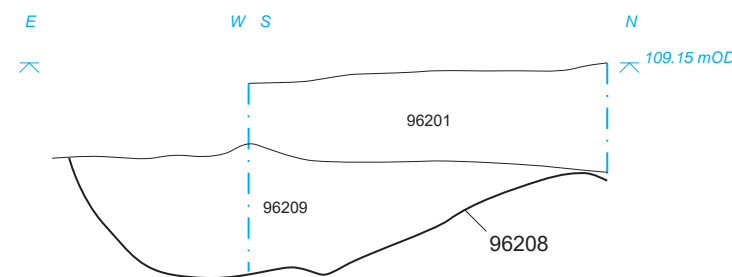
Section 72: Gully 91916 @ 1:25



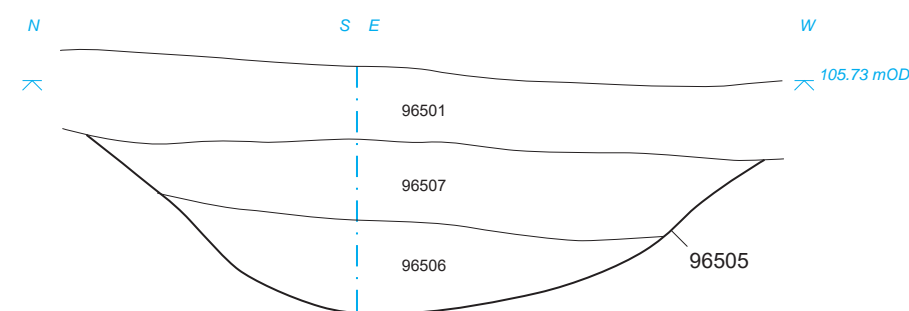
Section 73: Ditch 99707 @ 1:25



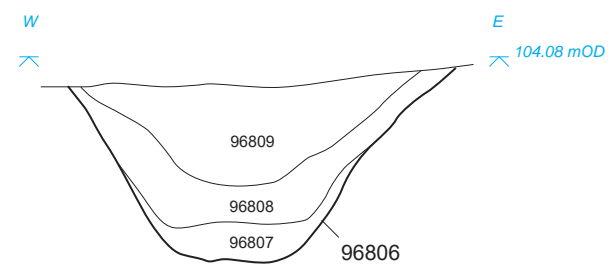
Section 74: Post-hole 96315 @ 1:25



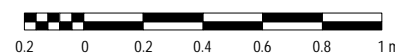
Section 75: Pit 96208 @ 1:25



Section 76: Pit 96505 @ 1:25



Section 77: Ditch 96806 @ 1:25



OS Basemapping:
© Crown copyright and database rights 2017 Ordnance Survey 100030649

| Revision Details | By | Date | Suffix |
|------------------|-------|------|--------|
| | Check | | |

Purpose of Issue
Archaeological mitigation

Client
Highways England
Working on behalf of
highways
england

Project Title
A303 Winterbourne Stoke West project ref : 117881

Drawing Title
Figure 11.11 : Sections 61-76

| Designed | Drawn | Checked | Approved | Date |
|----------|-------|---------|----------|------------|
| RG | RG | ? | ? | 17/11/2018 |

Internal Project No. WA reference: 117881
Scale @ A3 1:25 Zone

THIS DOCUMENT HAS BEEN PREPARED PURSUANT TO AND SUBJECT TO THE TERMS OF AECOM'S APPOINTMENT BY ITS CLIENT. AECOM ACCEPTS NO LIABILITY FOR ANY USE OF THIS DOCUMENT OTHER THAN BY ITS ORIGINAL CLIENT OR FOLLOWING AECOM'S EXPRESS AGREEMENT TO SUCH USE, AND ONLY FOR THE PURPOSES FOR WHICH IT WAS PREPARED AND PROVIDED.

Highways England
Temple Quay House
2 Temple Quay
Bristol
BS1 6PN
AECOM = mace + WSP

| Drawing Number | Highways England PIN | Originator | Volume | Rev |
|----------------|----------------------|------------|--------|-----|
| | | | | |



Plate 12.1: Oblique view from west showing colluvial sequence in Trench 1202



Plate 12.2: General view from east of Trench 658 showing plough scarring cutting the Chalk



Plate 12.3: Pre-excavation view of tree-throw hole 67505 in Trench 675



Plate 12.4: Detailed view (from north) of placed red deer antlers on base of pit 107003



Plate 12.5: North facing section of pit 121908



Plate 12.6: Pre-excavation view from east of Trench 1068 showing ring ditch 106821, linear feature 106805 and grave 106803 – plough scarring is also evident

NOTES / LEGEND

| | | | |
|------------------|-------|------|--------|
| Revision Details | By | Date | Suffix |
| | Check | | |

Purpose of Issue
Archaeological mitigation

Client
Highways England

Working on behalf of
highways
england

Project Title
A303 Winterbourne Stoke West project ref: 117881

Drawing Title
Plates 12.1-12.6

| | | | | |
|----------------|-------------|--------------|---------------|--------------------|
| Designed RG | Drawn RG | Checked ? | Approved ? | Date 18/11/2018 |
|----------------|-------------|--------------|---------------|--------------------|

Internal Project No. WA reference: 117881

Scale @ A3 NTS Zone

THIS DOCUMENT HAS BEEN PREPARED PURSUANT TO AND SUBJECT TO THE TERMS OF AECOM'S APPOINTMENT BY ITS CLIENT. AECOM ACCEPTS NO LIABILITY FOR ANY USE OF THIS DOCUMENT OTHER THAN BY ITS ORIGINAL CLIENT OR FOLLOWING AECOM'S EXPRESS AGREEMENT TO SUCH USE, AND ONLY FOR THE PURPOSES FOR WHICH IT WAS PREPARED AND PROVIDED.

Highways England
Temple Quay House
2 Temple Quay
Bristol
BS1 6PN

AmW
AECOM + mace + WSP

| | | | | |
|----------------|----------------------|------------|--------|-----|
| Drawing Number | Highways England PIN | Originator | Volume | Rev |
|----------------|----------------------|------------|--------|-----|

| | | | |
|----------|------|------|--------|
| Location | Type | Role | Number |
|----------|------|------|--------|



Plate 12.7: North facing section through ring ditch 106821



Plate 12.8: View of ring ditch 106821 showing upper lip and step in western side



Plate 12.9: View from south of grave 106803 at limit of excavation showing exposed flint layer 106815



Plate 12.10: West facing section through root disturbance 106834



Plate 12.11: Inverted Early Bronze Age Food Vessel containing cremation burial in pit 98509



Plate 12.12: North-east facing section through pit 67319

NOTES / LEGEND

| | | | |
|------------------|-------|------|--------|
| Revision Details | By | Date | Suffix |
| | Check | | |

Purpose of Issue
Archaeological mitigation

Client
Highways England

Working on behalf of


Project Title
A303 Winterbourne Stoke West project ref: 117881

Drawing Title
Plates 12.7-12.12

| | | | | |
|----------------|-------------|--------------|---------------|--------------------|
| Designed RG | Drawn RG | Checked ? | Approved ? | Date 18/11/2018 |
|----------------|-------------|--------------|---------------|--------------------|

Internal Project No. WA reference: 117881

Scale @ A3 NTS Zone

THIS DOCUMENT HAS BEEN PREPARED PURSUANT TO AND SUBJECT TO THE TERMS OF AECOM'S APPOINTMENT BY ITS CLIENT. AECOM ACCEPTS NO LIABILITY FOR ANY USE OF THIS DOCUMENT OTHER THAN BY ITS ORIGINAL CLIENT OR FOLLOWING AECOM'S EXPRESS AGREEMENT TO SUCH USE, AND ONLY FOR THE PURPOSES FOR WHICH IT WAS PREPARED AND PROVIDED.

Highways England
Temple Quay House
2 Temple Quay
Bristol
BS1 6PN


AECOM + mace + WSP

| | | | | |
|----------------|----------------------|------------|--------|-----|
| Drawing Number | Highways England PIN | Originator | Volume | Rev |
|----------------|----------------------|------------|--------|-----|

| | | | |
|----------|------|------|--------|
| Location | Type | Role | Number |
|----------|------|------|--------|



Plate 12.13: Oblique view from the north-east of metallated trackway 91704



Plate 12.14: North-north-east facing section through ring ditch 99218



Plate 12.15: View from north-east of curvilinear ditch 105707



Plate 12.16: View from north-west of curvilinear ditch terminus 105713



Plate 12.17: Pre-excavation view (from south-west) of lynchet 69403 cutting into the Chalk



Plate 12.18: General view (from north-east) of lynchet 103204 cutting into the Chalk

NOTES / LEGEND

| | | | |
|------------------|-------|------|--------|
| Revision Details | By | Date | Suffix |
| | Check | | |

Purpose of issue
Archaeological mitigation

Client
Highways England

Working on behalf of
highways
england

Project Title
A303 Winterbourne Stoke West project ref: 117881

Drawing Title
Plates 12.13-12.18

| | | | | |
|----------------|-------------|--------------|---------------|--------------------|
| Designed RG | Drawn RG | Checked ? | Approved ? | Date 18/11/2018 |
|----------------|-------------|--------------|---------------|--------------------|

Internal Project No. WA reference: 117881

Scale @ A3 NTS Zone

THIS DOCUMENT HAS BEEN PREPARED PURSUANT TO AND SUBJECT TO THE TERMS OF AECOM'S APPOINTMENT BY ITS CLIENT. AECOM ACCEPTS NO LIABILITY FOR ANY USE OF THIS DOCUMENT OTHER THAN BY ITS ORIGINAL CLIENT OR FOLLOWING AECOM'S EXPRESS AGREEMENT TO SUCH USE, AND ONLY FOR THE PURPOSES FOR WHICH IT WAS PREPARED AND PROVIDED.

Highways England
Temple Quay House
2 Temple Quay
Bristol
BS1 6PN

AmW
AECOM + mace + WSP

Drawing Number
Highways England PIN | Originator | Volume | Rev

Location | Type | Role | Number

If you need help accessing this or any other Highways England information, please call **0300 123 5000** and we will help you.

© Crown copyright 2018.
You may re-use this information (not including logos) free of charge in any format or medium, under the terms of the Open Government Licence. To view this licence: visit www.nationalarchives.gov.uk/doc/open-government-licence/ write to the Information Policy Team, The National Archives, Kew, London TW9 4DU, or email psi@nationalarchives.gsi.gov.uk.

This document is also available on our website at www.gov.uk/highways

If you have any enquiries about this document email info@a303stonehenge.co.uk or call **0300 123 5000**.*

*Calls to 03 numbers cost no more than a national rate call to an 01 or 02 number and must count towards any inclusive minutes in the same way as 01 and 02 calls.
These rules apply to calls from any type of line including mobile, BT, other fixed line or payphone. Calls may be recorded or monitored.

Registered office Bridge House, 1 Walnut Tree Close, Guildford GU1 4LZ
Highways England Company Limited registered in England and Wales number 09346363