

A303 Stonehenge

Amesbury to Berwick Down

Archaeological Evaluation Report:

Winterbourne Stoke East - Part 2:

Figures

April 2019



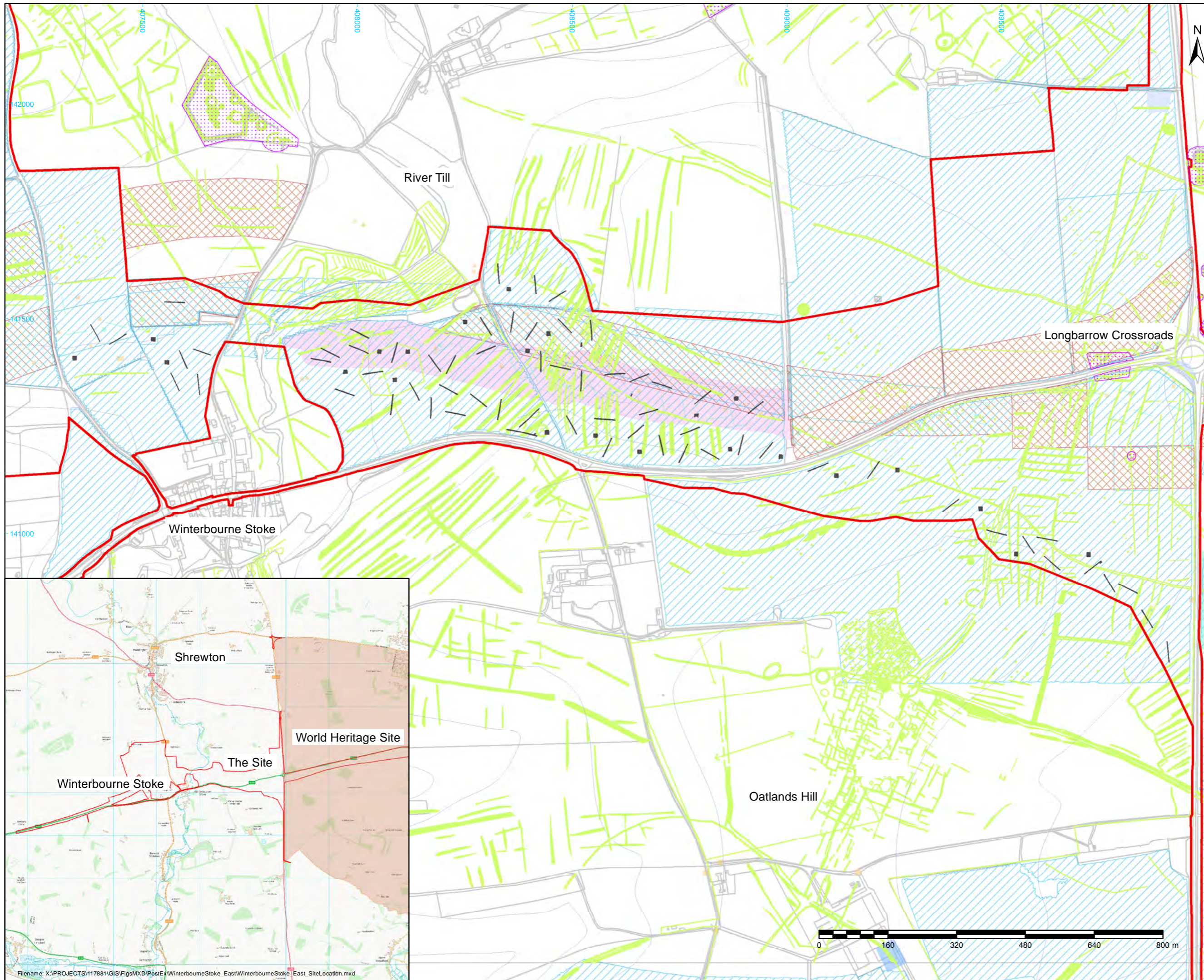
Table of contents

Figure no.	Figure title
11.1:	Site location and previous archaeological fieldwork
11.2:	Trench location in relation to geophysics results
11.3:	Trench location in relation to geophysics results
11.4:	Trench 719
11.5:	Trenches 721 & 723
11.6:	Trenches 724 & 1311
11.7:	Trenches 1316 & 1317
11.8:	Trenches 1315 & 1318
11.9:	Trench 725
11.10:	Trenches 734 & 735
11.11:	Trenches 1322 & 1323
11.12:	Trenches 739 & 740
11.13:	Trenches 743 & 744
11.14:	Trenches 1327 & 1328
11.15:	Trench 1329
11.16:	Trench 1332
11.17:	Trenches 747 & 748
11.18:	Trench 1334
11.19:	Trenches 1333 & 1335
11.20:	Trenches 1337 & 1338
11.21:	Trench 1340
11.22:	Trenches 1339 & 1341
11.23:	Trench 750
11.24:	Trenches 1376 & 1377
11.25:	Trenches 1379 & 1387
11.26:	Trenches 1385 & 1386
11.27:	Trenches 1388 & 1389
11.28:	Trenches 1390 & 1391
11.29:	Trenches 1392 & 1393
11.30:	Trenches 753 & 754
11.31:	Trenches 755 & 758
11.32:	Trench 759
11.33:	Trenches 761 & 762
11.34:	Trench 764
11.35:	Trench 767
11.36:	Trenches 770 & 771
11.37:	Trench 1342
11.38:	Trenches 1343 & 1344
11.39:	Trench 1345
11.40:	Trenches 763 & 1346
11.41:	Trenches 1347 & 1348
11.42:	Trench 1350
11.43:	Trenches 768 & 1349
11.44:	Trenches 1351 & 1352

- 11.45: Trenches 1352 & 1353
- 11.46: Trenches 1354 & 1355
- 11.47: Trenches 1357 & 1358
- 11.48: Trenches 1359 & 1360
- 11.49: Trench 1361
- 11.50: Trench 1362
- 11.51: Trench 1363
- 11.52: Trenches 1364 & 1365
- 11.53: Trench 1366
- 11.54: Trench 1367
- 11.55: Trenches 1368 & 1369
- 11.56: Trenches 1370 & 1371
- 11.57: Trench 1372
- 11.58: Trench 1373
- 11.59: Section 1-15
- 11.60: Section 16-24
- 11.61: Section 25-38
- 11.62: Section 39-50
- 11.63: Section 51-60
- 11.64: Prehistoric, Roman and medieval pottery distribution
- 11.65: Worked flint distribution
- 11.66: Burnt flint distribution
- 11.67: Ceramic building material distribution
- 11.68: Metal distribution
- 11.69: Post-medieval and medieval pottery distribution
- 11.70: Other material distribution

Plate no.	Plate title
12.1	Representative section of Trench 719 showing topsoil and subsoil in pasture field
12.2	Deep colluvial sequence in Trench 1392 above soliflucted Chalk /Coombe deposits in the base of the dry valley
12.3	View from south-east of variable geological deposits in Trench 1315 (the possible natural feature 131504 is seen as a darker area of flint)
12.4	Pre-excavation view (from north) of ring ditch 134107, Trench 1341, showing obvious plough scarring
12.5	Detailed view from north-west of section through possible natural feature 131504, Trench 1315, showing burnt flint accumulation
12.6	West facing section through possible natural feature/gully 131804, Trench 1318
12.7	South-west facing section through ring ditch 133913, Trench 1339
12.8	North-west facing section through ring ditch 133928, Trench 1339
12.9	South-west facing section through ring ditch 133917, Trench 1339
12.10	North-west facing section through ring ditch 133923, Trench 1339
12.11	North-east facing section through ring ditch 134038, Trench 1340
12.12	North-west facing section through ring ditch 134031, Trench 1340
12.13	South-west facing section through ring ditch 134014 (the lower part of the section is obscured), Trench 1340
12.14	South-east facing section through ring ditch 134045, Trench 1340

- 12.15 North-east facing section through ring ditch 134107, Trench 1341
- 12.16 East-south-east facing section through later prehistoric boundary ditch 135914, Trench 1359
- 12.17 General view from south of pit/possible sunken-featured building 132209, Trench 1322
- 12.18 West facing section through boundary ditch 137905, Trench 1379
- 12.19 General view from north-west of Trench 739 with showing lynchets 73904 and 73907
- 12.20 Oblique view from south-west of lynchet 139313, Trench 1393
- 12.21 Oblique view from south-west of hedged field boundary (134021/134034), Trench 1340
- 12.22 Oblique view from east of hedged field boundary 135917/135919, Trench 1359
- 12.23 View from west of Trench 1363 showing depression in Chalk where trackway 136314 extended across the trench
- 12.24 View from east of postholes 136714 and 136716, Trench 1367



NOTES / LEGEND

Legend

- Scheduled Monuments
- DCO boundary
- Trenches excavated as part of current works
- Area of fieldwalking as part of current works
- Contour lines at 10 m intervals
- Features shown on National mapping Programme

Previous fieldwork

- Area of fieldwalking
- Area of geophysical survey
- Area of excavation
- Area of trial trenching
- Area of test-pitting
- Area of watching brief

OS Basemapping:
© Crown copyright and database rights 2017 Ordnance Survey 100030649.

Revision Details		By	Date	Suffix

Purpose of issue
Archaeological mitigation

Client
Highways England

Working on behalf of
highways england

Project Title
A303 Western Portal project ref: 117881

Drawing Title
Figure 11.1: Site location and previous archaeological fieldwork

Designed	Drawn	Checked	Approved	Date
RM/RG	RM/RG			12/03/2019

Internal Project No.
WA reference: 117881

Scale @ A3
1:8,000

Zone

THIS DOCUMENT HAS BEEN PREPARED PURSUANT TO AND SUBJECT TO THE TERMS OF AECOM'S APPOINTMENT BY ITS CLIENT. AECOM ACCEPTS NO LIABILITY FOR ANY USE OF THIS DOCUMENT OTHER THAN BY ITS ORIGINAL CLIENT OR FOLLOWING AECOM'S EXPRESS AGREEMENT TO SUCH USE, AND ONLY FOR THE PURPOSES FOR WHICH IT WAS PREPARED AND PROVIDED.

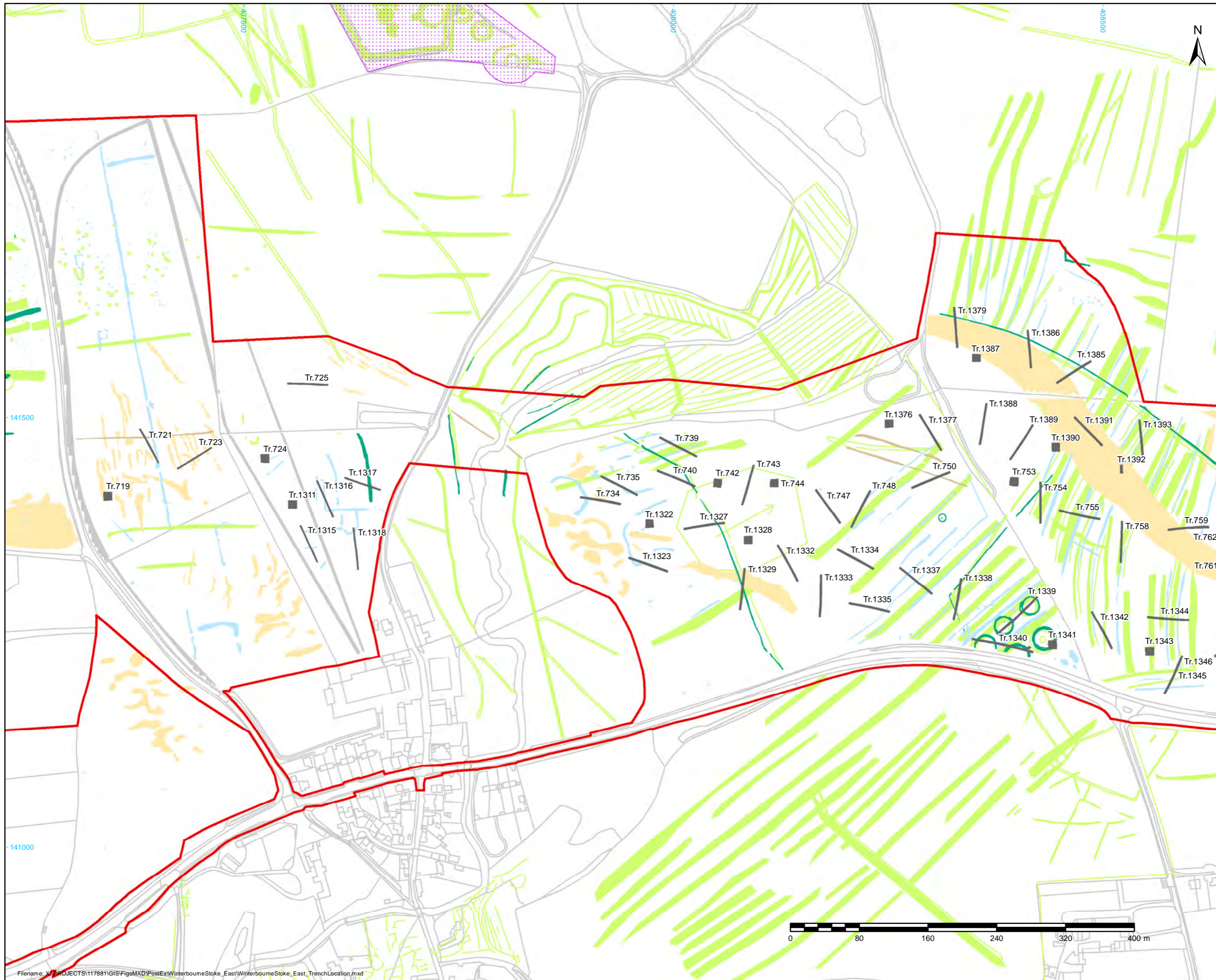
Highways England
Temple Quay House
2 Temple Quay
Bristol
BS1 6PN

AmW
AECOM + mace + WSP

Drawing Number	Highways England PIN	Originator	Volume	Rev

Location | Type | Role | Number





NOTES / LEGEND



Legend

- Scheduled Monuments
- DCO boundary
- Trial trenches
- Geophysical interpretation**
- Archaeology
- Former Field Boundary
- Modern Service
- Possible Archaeology
- Superficial Geology
- Features shown on National mapping Programme

OS Basemapping:
© Crown copyright and database rights 2017 Ordnance Survey 100030649.

Revision Details	By	Date	Suffix

Purpose of issue
Archaeological mitigation

Client
Highways England

Working on behalf of

Project Title
A303 Western Portal project ref: 117881

Drawing Title
Figure 11.2
Trench location in relation to geophysics results

Designed	Drawn	Checked	Approved	Date
RM/RG	RM/RG			12/03/2019

Internal Project No.
WA reference: 117881

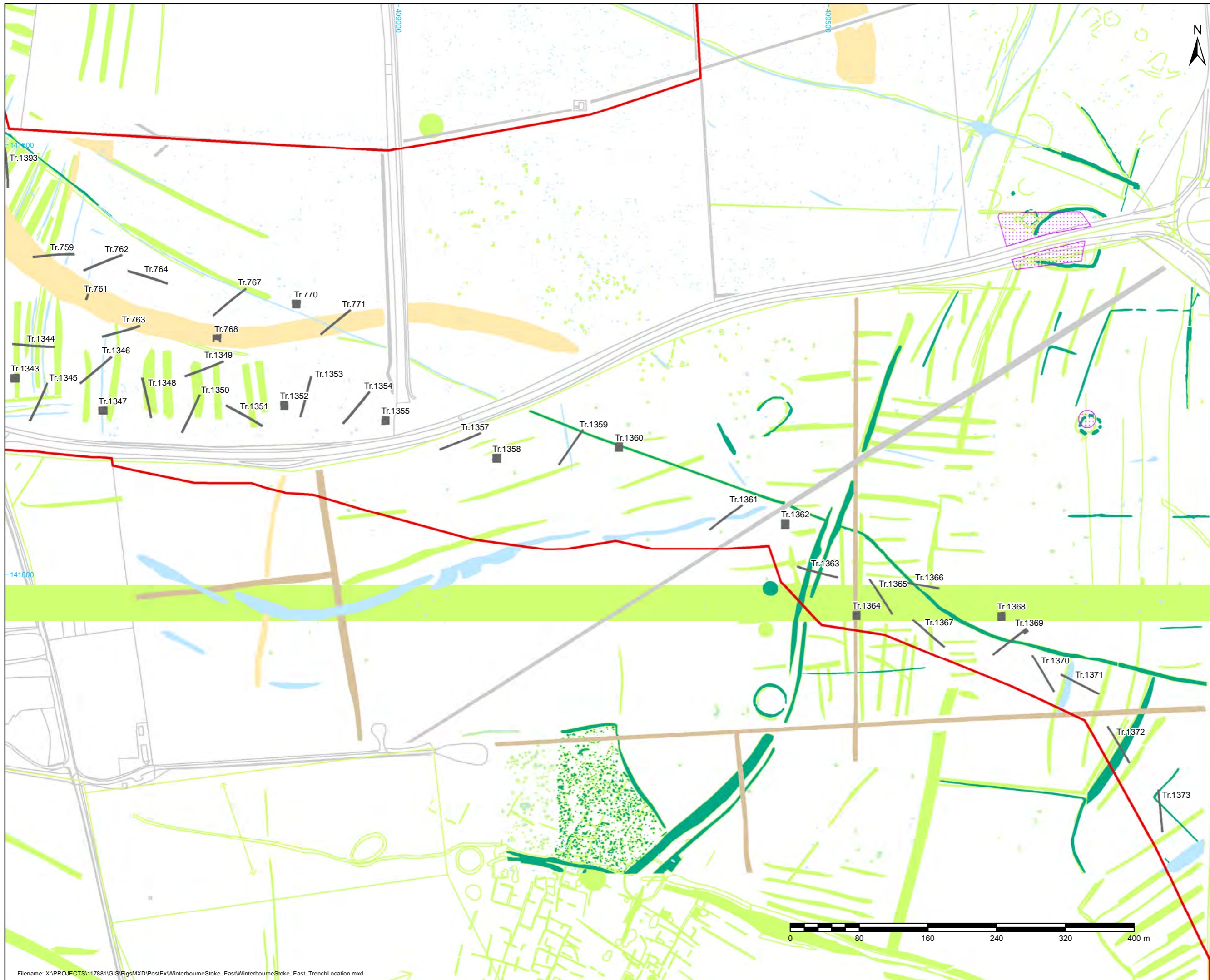
Scale @ A3
1:4,000

THIS DOCUMENT HAS BEEN PREPARED PURSUANT TO AND SUBJECT TO THE TERMS OF AECOM'S APPOINTMENT BY ITS CLIENT. AECOM ACCEPTS NO LIABILITY FOR ANY USE OF THIS DOCUMENT OTHER THAN BY ITS ORIGINAL CLIENT OR FOLLOWING AECOM'S EXPRESS AGREEMENT TO SUCH USE, AND ONLY FOR THE PURPOSES FOR WHICH IT WAS PREPARED AND PROVIDED.

Highways England
Temple Quay House
2 Temple Quay
Bristol
BS1 6PN

AECOM + mace + WSP

Drawing Number	Highways England PIN	Originator	Volume	Rev



NOTES / LEGEND

Legend

- Scheduled Monuments
- DCO boundary
- Trial trenches

Geophysical interpretation

- Archaeology
- Former Field Boundary
- Modern Service
- Possible Archaeology
- Superficial Geology
- Features shown on National mapping Programme

OS Basemapping:
© Crown copyright and database rights 2017 Ordnance Survey 100030649.

Revision Details		By	Date	Suffix
		Check		

Purpose of issue
Archaeological mitigation

Client
Highways England

Working on behalf of
highways england

Project Title
A303 Western Portal project ref: 117881

Drawing Title
Figure 11.3
Trench location in relation to geophysics results

Designed	Drawn	Checked	Approved	Date
RM/RG	RM/RG			12/03/2019

Internal Project No.
WA reference: 117881

Scale @ A3
1:4,000

THIS DOCUMENT HAS BEEN PREPARED PURSUANT TO AND SUBJECT TO THE TERMS OF AECOM'S APPOINTMENT BY ITS CLIENT. AECOM ACCEPTS NO LIABILITY FOR ANY USE OF THIS DOCUMENT OTHER THAN BY ITS ORIGINAL CLIENT OR FOLLOWING AECOM'S EXPRESS AGREEMENT TO SUCH USE, AND ONLY FOR THE PURPOSES FOR WHICH IT WAS PREPARED AND PROVIDED.

Highways England
Temple Quay House
2 Temple Quay
Bristol
BS1 6PN

AmW
AECOM + mace + WSP

Drawing Number	Highways England PIN	Originator	Volume	Rev

Location	Type	Role	Number



NOTES / LEGEND



Legend

- DCO boundary
- Trench outline
- Interpretation of geophysics
- Modern Service
- Possible Archaeology
- Superficial Geology
- MasterMap Topo Line
- MasterMap Topo Area

OS Basemapping:
© Crown copyright and database rights 2017 Ordnance Survey 100030649.

Revision Details	By	Date	Suffix

Purpose of issue
Archaeological mitigation

Client
Highways England

Working on behalf of

Project Title
A303 Western Portal project ref: 117881

Drawing Title
Figure 11.4: Trench 719

Designed RMRG	Drawn RMRG	Checked	Approved	Date
				12/03/2019

Internal Project No.
WA reference: 117881

Scale @ A3
1:250

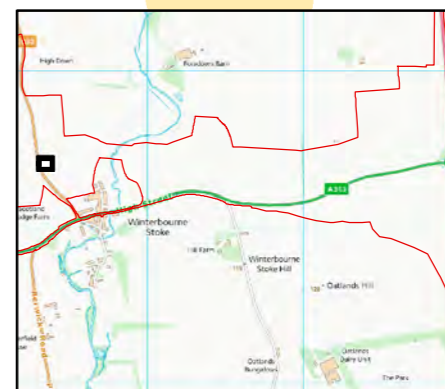

THIS DOCUMENT HAS BEEN PREPARED PURSUANT TO AND SUBJECT TO THE TERMS OF AECOM'S APPOINTMENT BY ITS CLIENT. AECOM ACCEPTS NO LIABILITY FOR ANY USE OF THIS DOCUMENT OTHER THAN BY ITS ORIGINAL CLIENT OR FOLLOWING AECOM'S EXPRESS AGREEMENT TO SUCH USE, AND ONLY FOR THE PURPOSES FOR WHICH IT WAS PREPARED AND PROVIDED.

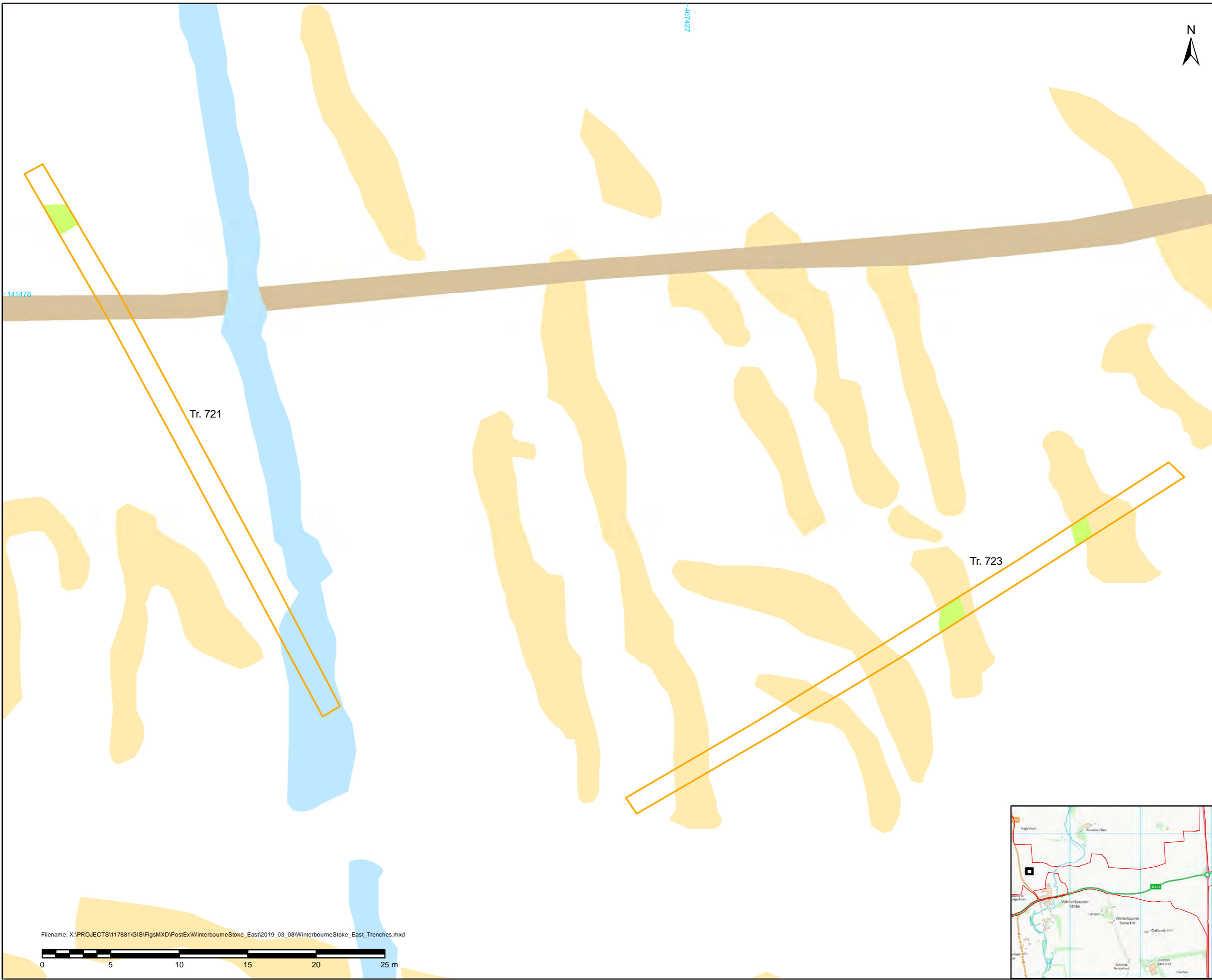
Highways England
Temple Quay House
2 Temple Quay
Bristol
BS1 6PN

AECOM + mace + WSP

Drawing Number	Highways England PIN	Originator	Volume	Rev

Filename: X:\PROJECTS\117881\GIS\Figs\MXD\PostExWinterbourneStoke_East\2019_03_08\WinterbourneStoke_East_Trenches.mxd





NOTES / LEGEND



Legend

- DCO boundary
- Trench outline
- Survey data
- Geological feature
- Interpretation of geophysics
- Former Field Boundary
- Possible Archaeology
- Superficial Geology
- MasterMap Topo Area

OS Basemapping: © Crown copyright and database rights 2017 Ordnance Survey 100030649.

Revision Details	By	Date	Suffix

Purpose of issue
Archaeological mitigation

Client
Highways England

Working on behalf of

Project Title
A303 Western Portal project ref: 117881

Drawing Title
Figure 11.5: Trenches 721 & 723

Designed RM/RG	Drawn RM/RG	Checked	Approved	Date 12/03/2019

Internal Project No.
WA reference: 117881

Scale @ A3
1:250

THIS DOCUMENT HAS BEEN PREPARED PURSUANT TO AND SUBJECT TO THE TERMS OF AECOM'S APPOINTMENT BY ITS CLIENT. AECOM ACCEPTS NO LIABILITY FOR ANY USE OF THIS DOCUMENT OTHER THAN BY ITS ORIGINAL CLIENT OR FOLLOWING AECOM'S EXPRESS AGREEMENT TO SUCH USE, AND ONLY FOR THE PURPOSES FOR WHICH IT WAS PREPARED AND PROVIDED.

Highways England
Temple Quay House
2 Temple Quay
Bristol
BS1 6PN

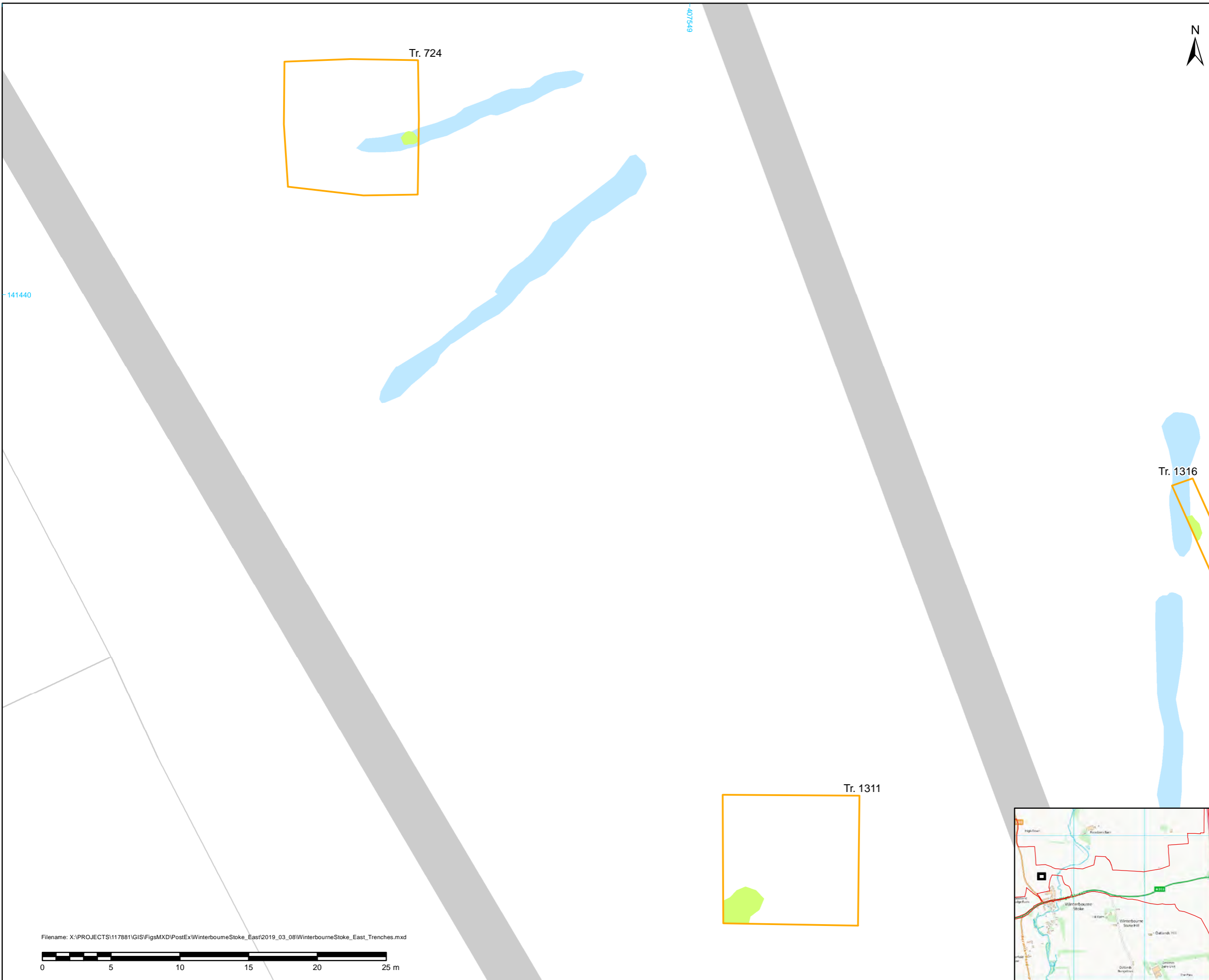
AECOM + mace + WSP

Drawing Number	Highways England PIN	Originator	Volume	Rev



Filename: X:\PROJECTS\117881\GIS\Figs\MXD\PostExWinterbourneStoke_East\2019_03_08\WinterbourneStoke_East_Trenches.mxd





NOTES / LEGEND

Legend

- DCO boundary
- Trench outline
- Survey data
- Geological feature
- Interpretation of geophysics
- Modern Service
- Possible Archaeology
- MasterMap Topo Line
- MasterMap Topo Area

OS Basemapping:
© Crown copyright and database rights 2017 Ordnance Survey 100030649.

Revision Details	By	Check	Date	Suffix

Purpose of issue
Archaeological mitigation

Client
Highways England Working on behalf of

Project Title
A303 Western Portal project ref: 117881

Drawing Title
Figure 11.6: Trenches 724 & 1311

Designed RM/RG	Drawn RM/RG	Checked	Approved	Date 12/03/2019
-------------------	----------------	---------	----------	--------------------

Internal Project No.
WA reference: 117881

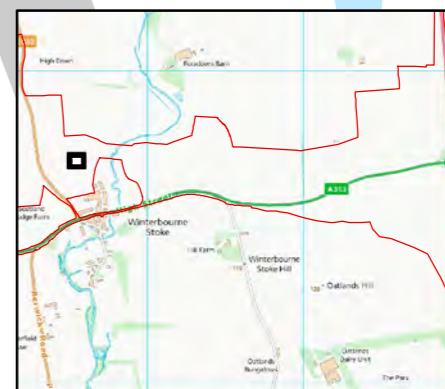
Scale @ A3
1:250

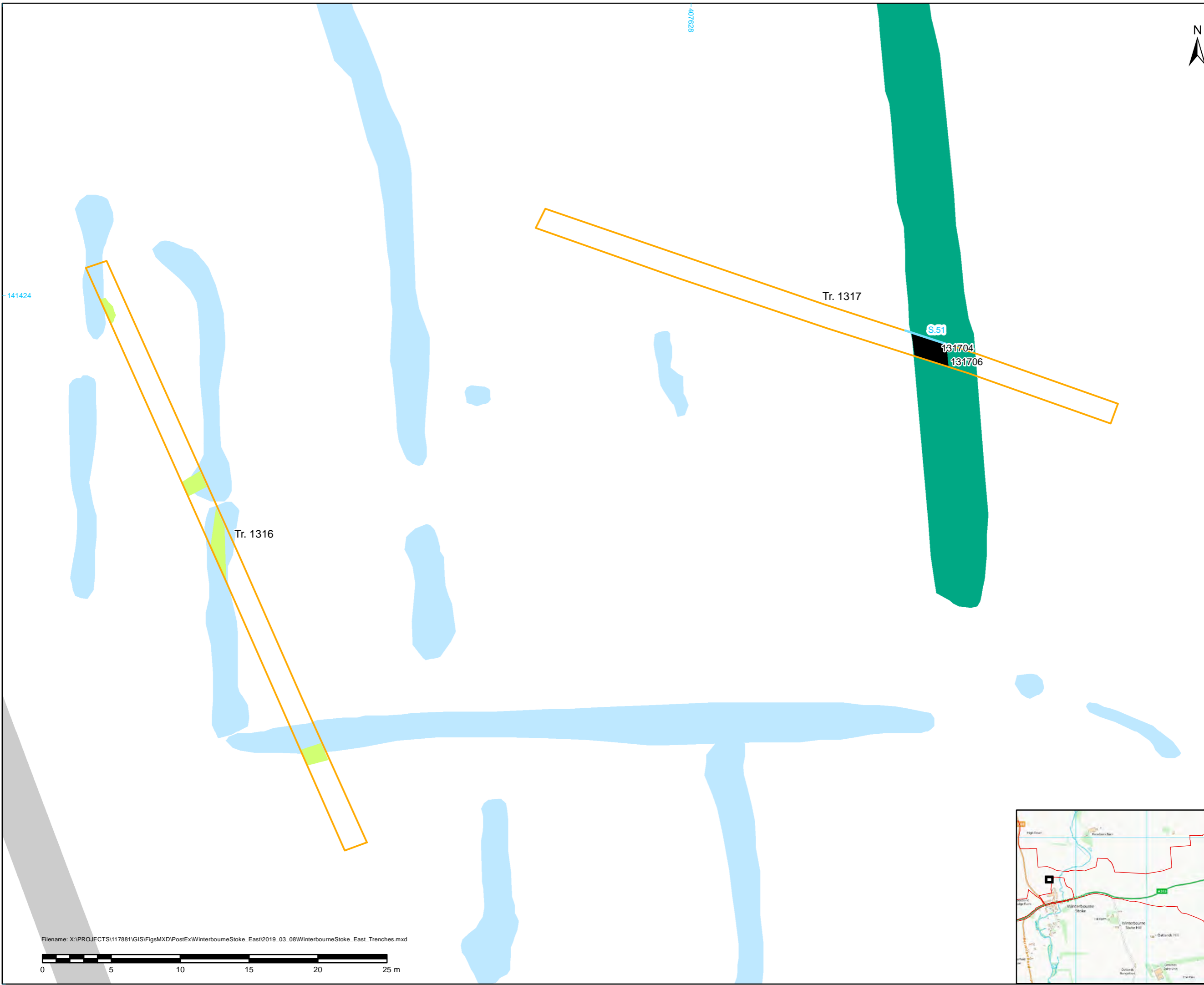
THIS DOCUMENT HAS BEEN PREPARED PURSUANT TO AND SUBJECT TO THE TERMS OF AECOM'S APPOINTMENT BY ITS CLIENT. AECOM ACCEPTS NO LIABILITY FOR ANY USE OF THIS DOCUMENT OTHER THAN BY ITS ORIGINAL CLIENT OR FOLLOWING AECOM'S EXPRESS AGREEMENT TO SUCH USE, AND ONLY FOR THE PURPOSES FOR WHICH IT WAS PREPARED AND PROVIDED.

Highways England
Temple Quay House
2 Temple Quay
Bristol
BS1 6PN
 AECOM + mace + WSP

Drawing Number	Highways England PIN	Originator	Volume	Rev
Location	Type	Role	Number	

Filename: X:\PROJECTS\117881\GIS\Figs\MXD\PostEx\WinterbourneStoke_East\2019_03_08\WinterbourneStoke_East_Trenches.mxd





NOTES / LEGEND

Legend

- DCO boundary
- section_lines
- Trench outline
- Survey data
- Geological feature
- Archaeological feature
- Interpretation of geophysics
- Archaeology
- Modern Service
- Possible Archaeology
- MasterMap Topo Line
- MasterMap Topo Area

OS Basemapping:
© Crown copyright and database rights 2017 Ordnance Survey 100030649.

Revision Details	By	Date	Suffix

Purpose of issue
Archaeological mitigation

Client
Highways England

Working on behalf of

Project Title
A303 Western Portal project ref: 117881

Drawing Title
Figure 11.7: Trenches 1316 & 1317

Designed RMRG	Drawn RMRG	Checked	Approved	Date
				12/03/2019

Internal Project No.
WA reference: 117881

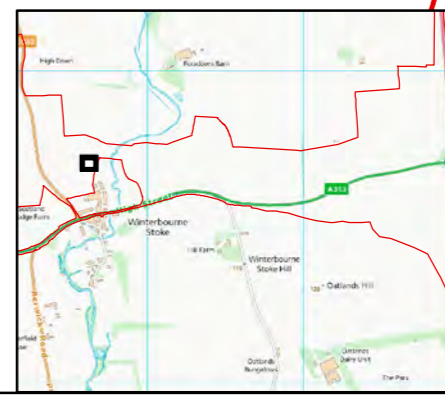
Scale @ A3
1:250

THIS DOCUMENT HAS BEEN PREPARED PURSUANT TO AND SUBJECT TO THE TERMS OF AECOM'S APPOINTMENT BY ITS CLIENT. AECOM ACCEPTS NO LIABILITY FOR ANY USE OF THIS DOCUMENT OTHER THAN BY ITS ORIGINAL CLIENT OR FOLLOWING AECOM'S EXPRESS AGREEMENT TO SUCH USE, AND ONLY FOR THE PURPOSES FOR WHICH IT WAS PREPARED AND PROVIDED.

Highways England
Temple Quay House
2 Temple Quay
Bristol
BS1 6PN

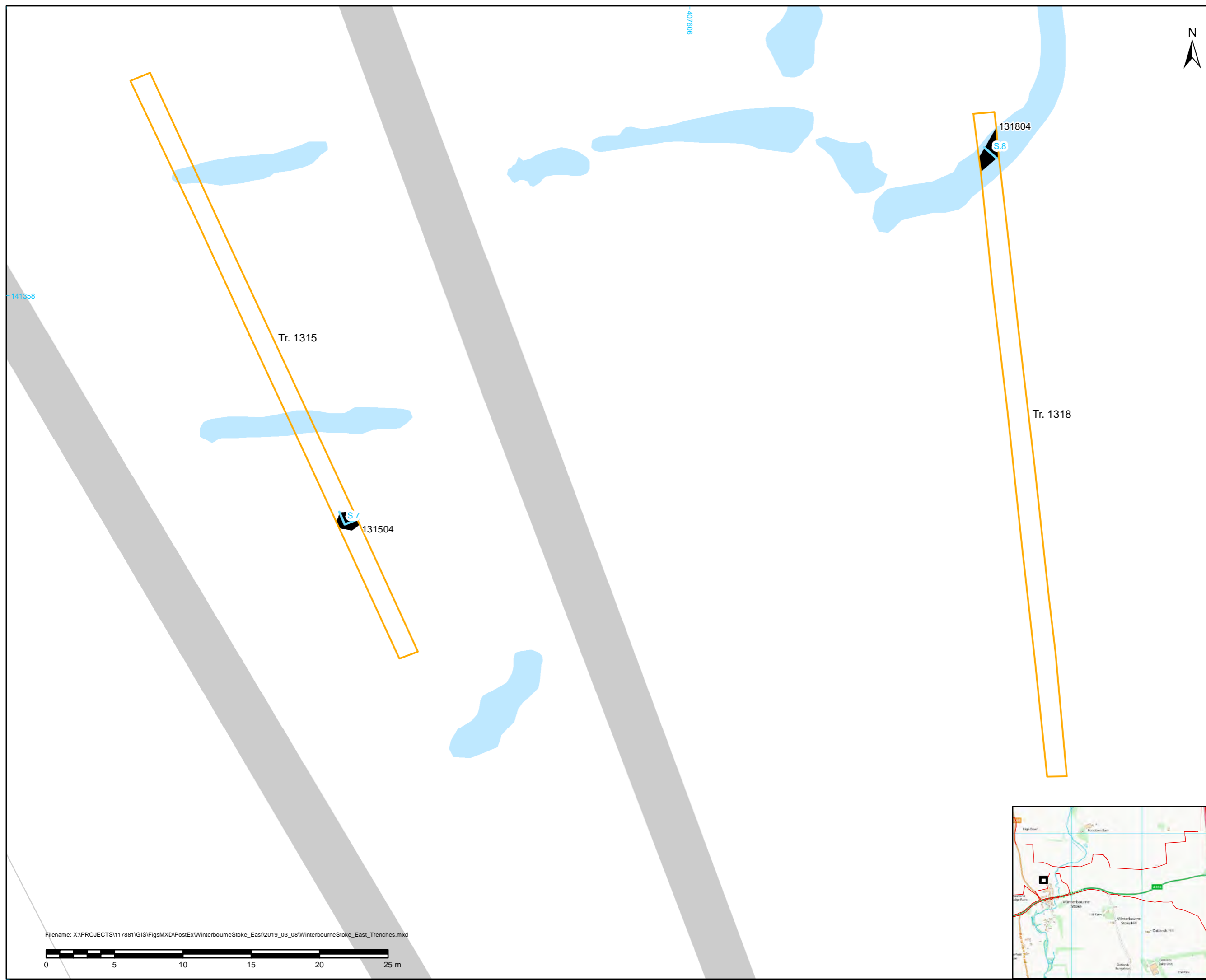
AECOM + mace + WSP

Drawing Number	Highways England PIN	Originator	Volume	Rev



Filename: X:\PROJECTS\117881\GIS\Figs\MXD\PostExWinterbourneStoke_East2019_03_08\WinterbourneStoke_East_Trenches.mxd





NOTES / LEGEND

Legend

- DCO boundary
- section_lines
- Trench outline
- Survey data
- Archaeological feature
- Interpretation of geophysics
- Modern Service
- Possible Archaeology
- MasterMap Topo Line
- MasterMap Topo Area

OS Basemapping:
© Crown copyright and database rights 2017 Ordnance Survey 100030649.

Revision Details			
By	Check	Date	Suffix

Purpose of issue
Archaeological mitigation

Client
Highways England

Working on behalf of

Project Title
A303 Western Portal project ref: 117881

Drawing Title
Figure 11.8: Trenches 1315 & 1318

Designed RMRG	Drawn RMRG	Checked	Approved	Date
				12/03/2019

Internal Project No.
WA reference: 117881

Scale @ A3
1:250

THIS DOCUMENT HAS BEEN PREPARED PURSUANT TO AND SUBJECT TO THE TERMS OF AECOM'S APPOINTMENT BY ITS CLIENT. AECOM ACCEPTS NO LIABILITY FOR ANY USE OF THIS DOCUMENT OTHER THAN BY ITS ORIGINAL CLIENT OR FOLLOWING AECOM'S EXPRESS AGREEMENT TO SUCH USE, AND ONLY FOR THE PURPOSES FOR WHICH IT WAS PREPARED AND PROVIDED.

Highways England
Temple Quay House
2 Temple Quay
Bristol
BS1 6PN

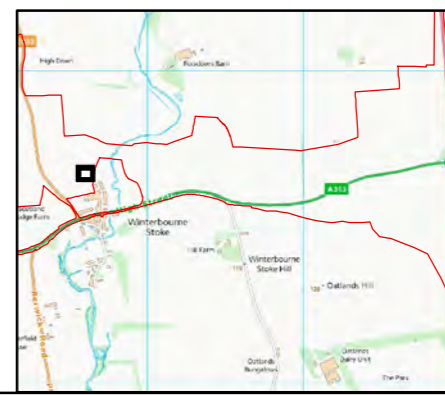
AECOM + mace + WSP

Drawing Number	Highways England PIN	Originator	Volume	Rev

Location	Type	Role	Number

Filename: X:\PROJECTS\117881\GIS\Figs\MXD\PostExWinterbourneStoke_East\2019_03_08\WinterbourneStoke_East_Trenches.mxd

0 5 10 15 20 25 m





NOTES / LEGEND

Legend

- DCO boundary
- Trench outline
- + Ploughsoil sample point

Survey data

- Tree throw hole

Interpretation of geophysics

- Modern Service
- Possible Archaeology
- Superficial Geology
- MasterMap Topo Area

OS Basemapping:
© Crown copyright and database rights 2017 Ordnance Survey 100030649.

Revision Details		By	Date	Suffix
		Check		

Purpose of issue
Archaeological mitigation

Client
Highways England

Working on behalf of



Project Title
A303 Western Portal project ref: 117881

Drawing Title
Figure 11.9: Trench 725

Designed	Drawn	Checked	Approved	Date
RM/RG	RM/RG			12/03/2019

Internal Project No.
WA reference: 117881

Scale @ A3
1:250

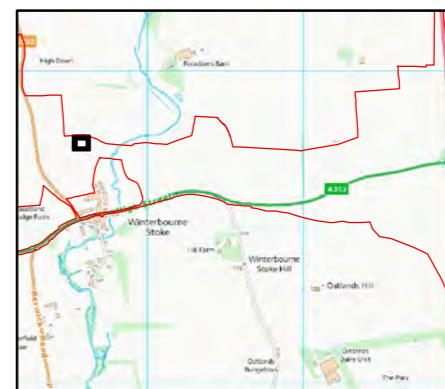
THIS DOCUMENT HAS BEEN PREPARED PURSUANT TO AND SUBJECT TO THE TERMS OF AECOM'S APPOINTMENT BY ITS CLIENT. AECOM ACCEPTS NO LIABILITY FOR ANY USE OF THIS DOCUMENT OTHER THAN BY ITS ORIGINAL CLIENT OR FOLLOWING AECOM'S EXPRESS AGREEMENT TO SUCH USE, AND ONLY FOR THE PURPOSES FOR WHICH IT WAS PREPARED AND PROVIDED.

Highways England
Temple Quay House
2 Temple Quay
Bristol
BS1 6PN



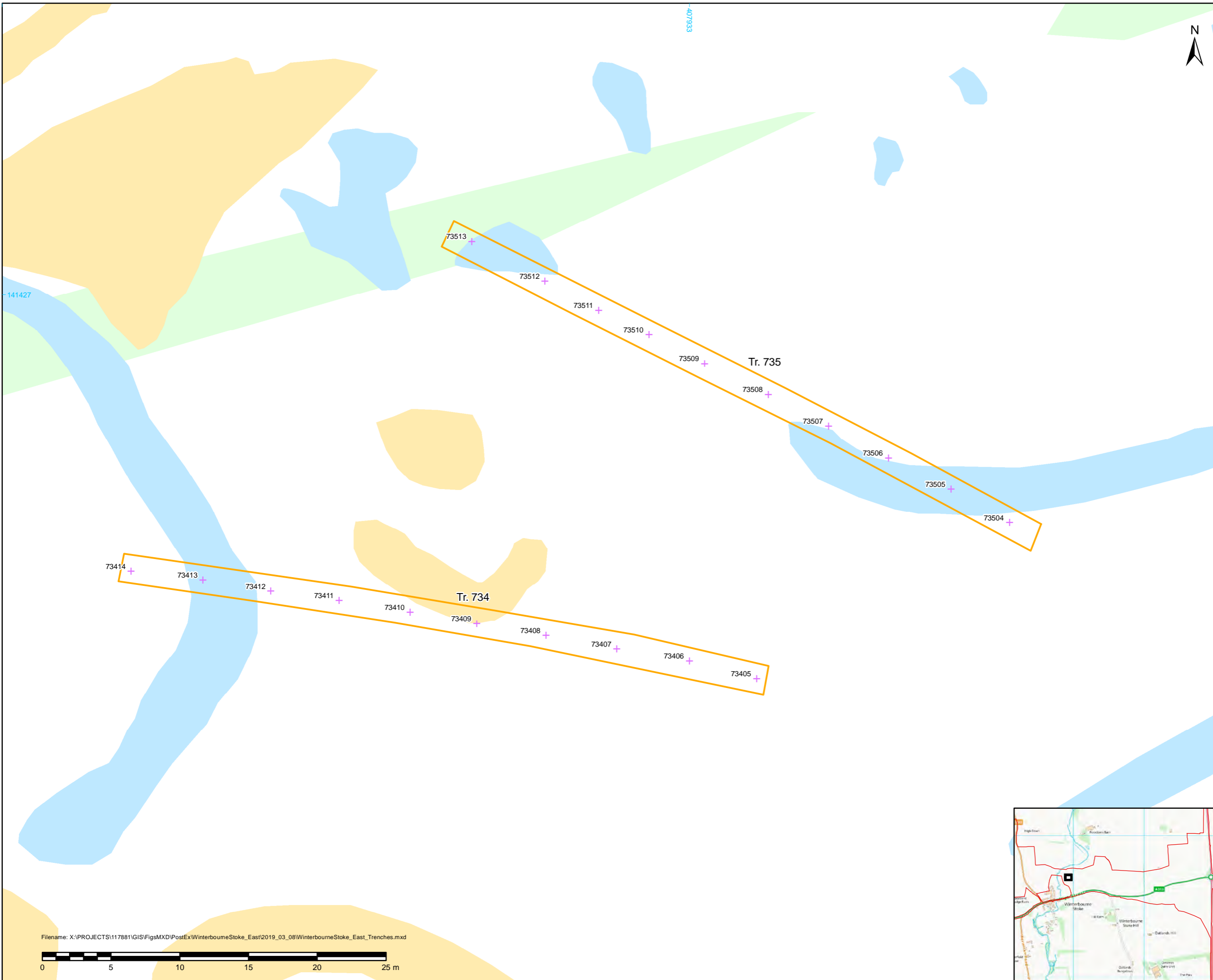
AECOM + mace + WSP

Drawing Number	Highways England PIN	Originator	Volume	Rev



Filename: X:\PROJECTS\117881\GIS\Figs\MXD\PostExWinterbourneStoke_East2019_03_08\WinterbourneStoke_East_Trenches.mxd





NOTES / LEGEND

Legend

- DCO boundary
- Trench outline
- + Ploughsoil sample point

Survey data

- Archaeological feature

Interpretation of geophysics

- Possible Archaeology
- Superficial Geology
- Features shown on National Mapping Programme
- MasterMap Topo Area

OS Basemapping:
© Crown copyright and database rights 2017 Ordnance Survey 100030649.

Revision Details	By	Date	Suffix

Purpose of issue
Archaeological mitigation

Client
Highways England

Working on behalf of

Project Title
A303 Western Portal project ref: 117881

Drawing Title
Figure 11.10: Trenches 734 & 735

Designed RMRG	Drawn RMRG	Checked	Approved	Date
				12/03/2019

Internal Project No.
WA reference: 117881

Scale @ A3
1:250

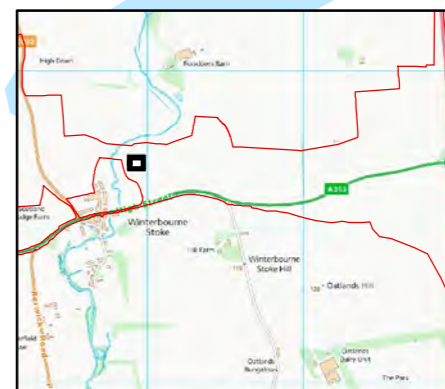

THIS DOCUMENT HAS BEEN PREPARED PURSUANT TO AND SUBJECT TO THE TERMS OF AECOM'S APPOINTMENT BY ITS CLIENT. AECOM ACCEPTS NO LIABILITY FOR ANY USE OF THIS DOCUMENT OTHER THAN BY ITS ORIGINAL CLIENT OR FOLLOWING AECOM'S EXPRESS AGREEMENT TO SUCH USE, AND ONLY FOR THE PURPOSES FOR WHICH IT WAS PREPARED AND PROVIDED.

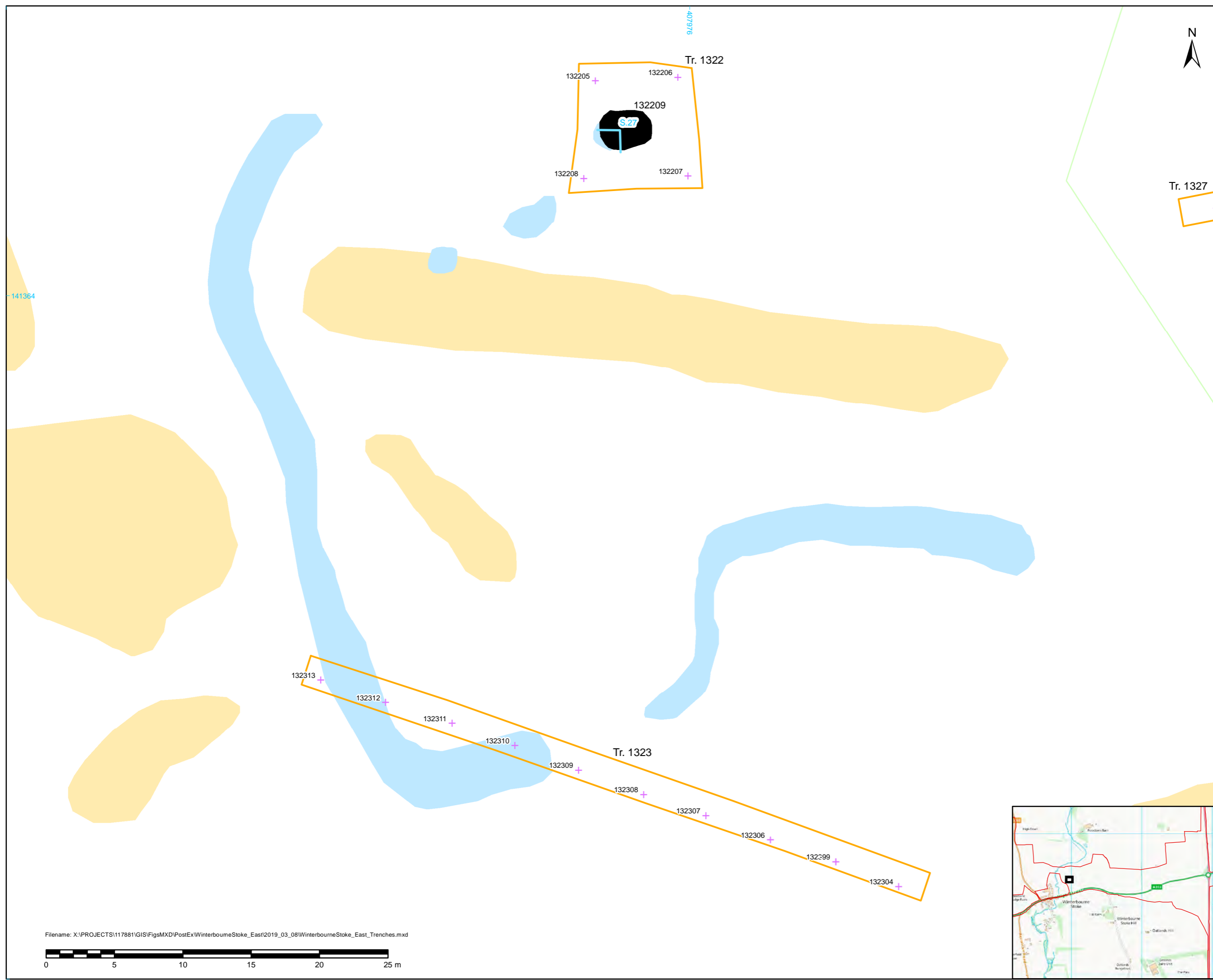
Highways England
Temple Quay House
2 Temple Quay
Bristol
BS1 6PN

AECOM + mace + WSP

Drawing Number	Highways England PIN	Originator	Volume	Rev

Filename: X:\PROJECTS\117881\GIS\Figs\MXD\PostExWinterbourneStoke_East\2019_03_08\WinterbourneStoke_East_Trenches.mxd





NOTES / LEGEND



Legend

- DCO boundary
- section_lines
- Trench outline
- + Ploughsoil sample point
- Survey data
- Archaeological feature
- Interpretation of geophysics
- Possible Archaeology
- Superficial Geology
- MasterMap Topo Area

OS Basemapping:
© Crown copyright and database rights 2017 Ordnance Survey 100030649.

Revision Details	By	Date	Suffix

Purpose of issue
Archaeological mitigation

Client
Highways England

Working on behalf of

Project Title
A303 Western Portal project ref: 117881

Drawing Title
Figure 11.11: Trenches 1322 & 1323

Designed RMR/G	Drawn RMR/G	Checked	Approved	Date
				12/03/2019

Internal Project No.
WA reference: 117881

Scale @ A3
1:250

THIS DOCUMENT HAS BEEN PREPARED PURSUANT TO AND SUBJECT TO THE TERMS OF AECOM'S APPOINTMENT BY ITS CLIENT. AECOM ACCEPTS NO LIABILITY FOR ANY USE OF THIS DOCUMENT OTHER THAN BY ITS ORIGINAL CLIENT OR FOLLOWING AECOM'S EXPRESS AGREEMENT TO SUCH USE, AND ONLY FOR THE PURPOSES FOR WHICH IT WAS PREPARED AND PROVIDED.

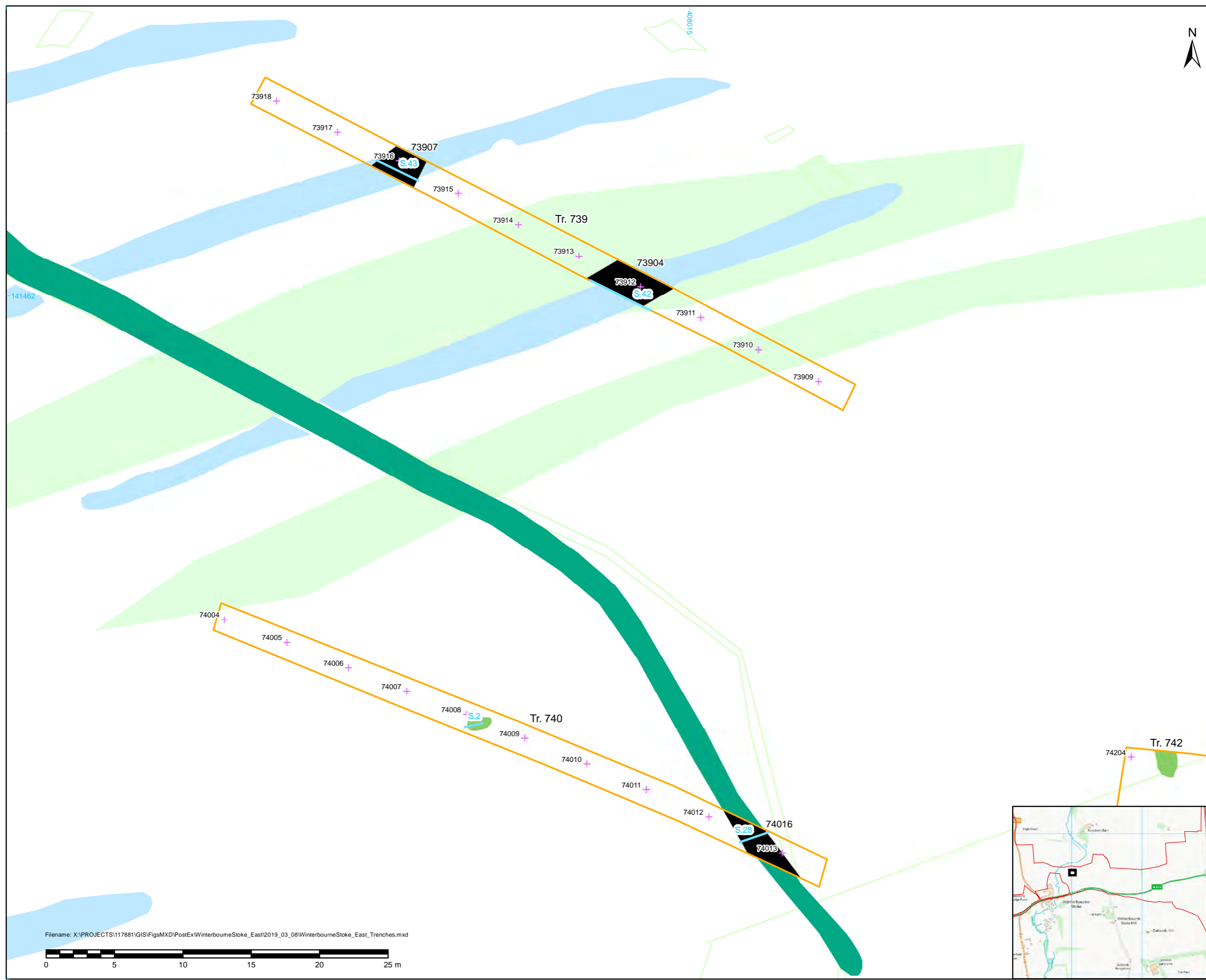
Highways England
Temple Quay House
2 Temple Quay
Bristol
BS1 6PN

AECOM + mace + WSP

Drawing Number	Highways England PIN	Originator	Volume	Rev

Filename: X:\PROJECTS\117881\GIS\Figs\MXD\PostEx\WinterbourneStoke_East\2019_03_08\WinterbourneStoke_East_Trenches.mxd





NOTES / LEGEND

Legend

- DCO boundary
- section_lines
- Trench outline
- + Ploughsoil sample point

Survey data

- Tree throw hole
- Archaeological feature

Interpretation of geophysics

- Archaeology
- Possible Archaeology
- Features shown on National Mapping Programme
- MasterMap Topo Area

OS Basemapimg:
© Crown copyright and database rights 2017 Ordnance Survey 100030649.

Revision Details	By	Date	Suffix

Purpose of issue
Archaeological mitigation

Client
Highways England

Working on behalf of

Project Title
A303 Western Portal project ref: 117881

Drawing Title
Figure 11.12: Trenches 739 & 740

Designed	Drawn	Checked	Approved	Date
RM/RG	RM/RG			12/03/2019

Internal Project No.
WA reference: 117881

Scale @ A3
1:250

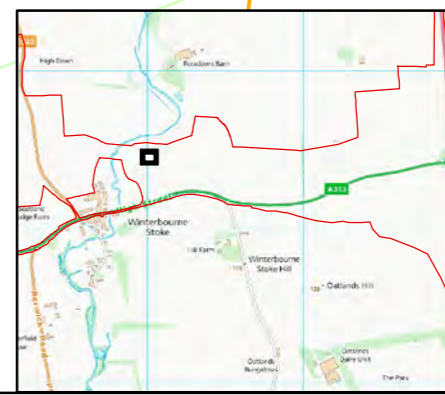
THIS DOCUMENT HAS BEEN PREPARED PURSUANT TO AND SUBJECT TO THE TERMS OF AECOM'S APPOINTMENT BY ITS CLIENT. AECOM ACCEPTS NO LIABILITY FOR ANY USE OF THIS DOCUMENT OTHER THAN BY ITS ORIGINAL CLIENT OR FOLLOWING AECOM'S EXPRESS AGREEMENT TO SUCH USE, AND ONLY FOR THE PURPOSES FOR WHICH IT WAS PREPARED AND PROVIDED.

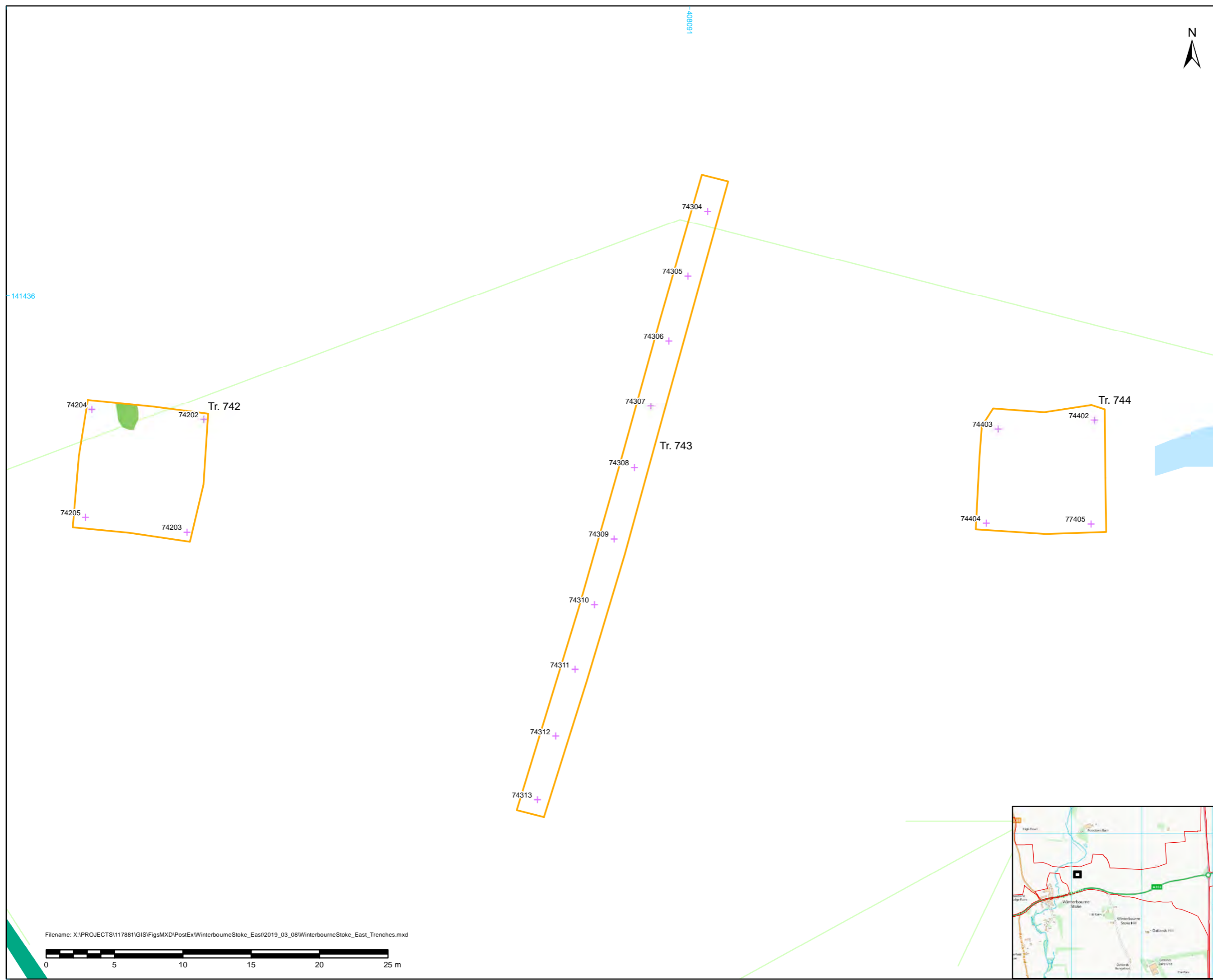
Highways England
Temple Quay House
2 Temple Quay
Bristol
BS1 6PN

AECOM + mace + WSP

Drawing Number	Originator	Volume	Rev
Highways England PIN			

Filename: X:\PROJECTS\117881\GIS\Figs\MXD\PostExWinterbourneStoke_East\2019_03_08\WinterbourneStoke_East_Trenches.mxd





NOTES / LEGEND



Legend

- DCO boundary
- Trench outline
- + Ploughsoil sample point
- Survey data
- Tree throw hole
- Interpretation of geophysics
- Archaeology
- Possible Archaeology
- MasterMap Topo Area

OS Basemapping:
© Crown copyright and database rights 2017 Ordnance Survey 100030649.

Revision Details	By	Date	Suffix

Purpose of issue
Archaeological mitigation

Client
Highways England Working on behalf of
 highways england

Project Title
A303 Western Portal project ref: 117881

Drawing Title
Figure 11.13: Trenches 742, 743 & 744

Designed	Drawn	Checked	Approved	Date
RMRG	RMRG			12/03/2019

Internal Project No.
WA reference: 117881

Scale @ A3
1:250

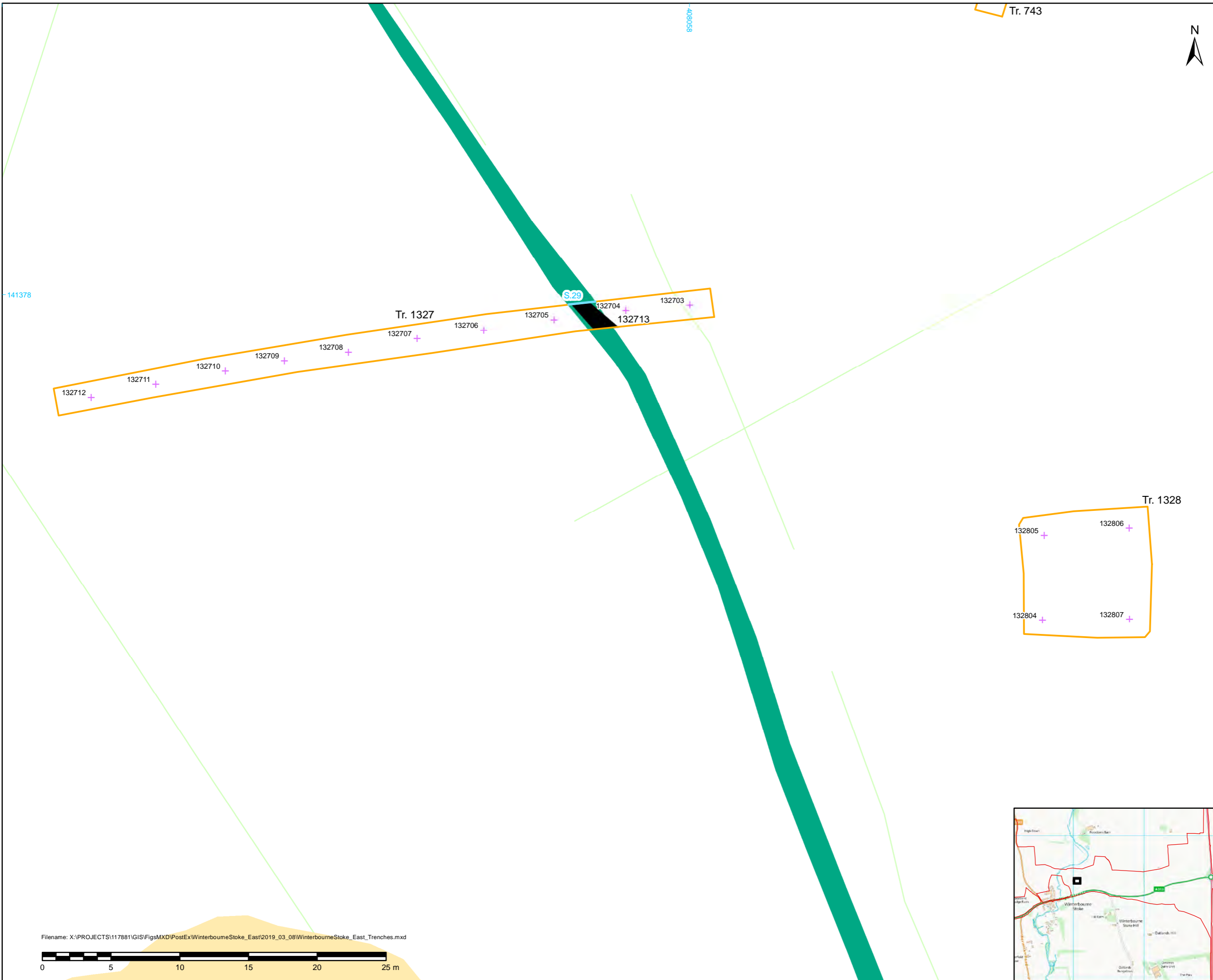
THIS DOCUMENT HAS BEEN PREPARED PURSUANT TO AND SUBJECT TO THE TERMS OF AECOM'S APPOINTMENT BY ITS CLIENT. AECOM ACCEPTS NO LIABILITY FOR ANY USE OF THIS DOCUMENT OTHER THAN BY ITS ORIGINAL CLIENT OR FOLLOWING AECOM'S EXPRESS AGREEMENT TO SUCH USE, AND ONLY FOR THE PURPOSES FOR WHICH IT WAS PREPARED AND PROVIDED.

Highways England
Temple Quay House
2 Temple Quay
Bristol
BS1 6PN AECOM + mace + WSP

Drawing Number	Originator	Volume	Rev
Highways England PIN			

Filename: X:\PROJECTS\117881\GIS\Figs\MXD\PostEx\WinterbourneStoke_East\2019_03_08\WinterbourneStoke_East_Trenches.mxd





NOTES / LEGEND

Legend

- DCO boundary
- section_lines
- Trench outline
- + Ploughsoil sample point
- Survey data
- Archaeological feature
- Interpretation of geophysics
- Archaeology
- Superficial Geology
- MasterMap Topo Area

OS Basemapping:
© Crown copyright and database rights 2017 Ordnance Survey 100030649.

Revision Details	By	Check	Date	Suffix

Purpose of issue
Archaeological mitigation

Client
Highways England Working on behalf of

Project Title
A303 Western Portal project ref: 117881

Drawing Title
Figure 11.14: Trenches 1327 & 1328

Designed RM/RG	Drawn RM/RG	Checked	Approved	Date 12/03/2019
-------------------	----------------	---------	----------	--------------------


Internal Project No.
WA reference: 117881

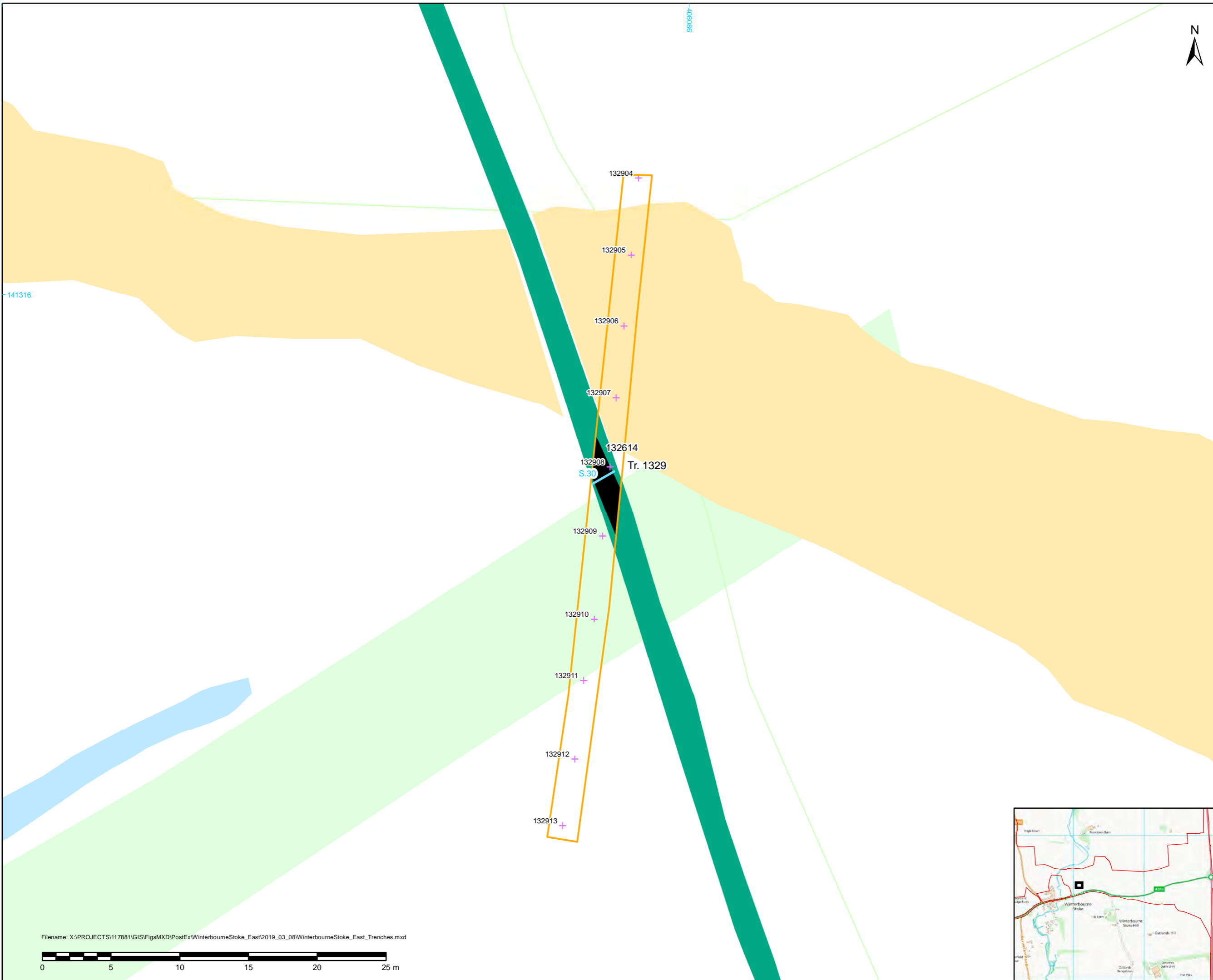
Scale @ A3
1:250

THIS DOCUMENT HAS BEEN PREPARED PURSUANT TO AND SUBJECT TO THE TERMS OF AECOM'S APPOINTMENT BY ITS CLIENT. AECOM ACCEPTS NO LIABILITY FOR ANY USE OF THIS DOCUMENT OTHER THAN BY ITS ORIGINAL CLIENT OR FOLLOWING AECOM'S EXPRESS AGREEMENT TO SUCH USE, AND ONLY FOR THE PURPOSES FOR WHICH IT WAS PREPARED AND PROVIDED.

Highways England Temple Quay House 2 Temple Quay Bristol BS1 6PN		AECOM + mace + WSP
Drawing Number Highways England PIN	Originator	Volume
Location	Type	Role
		Number

Filename: X:\PROJECTS\117881\GIS\Figs\MXD\PostExWinterbourneStoke_East2019_03_08\WinterbourneStoke_East_Trenches.mxd





NOTES / LEGEND

Legend

- DCO boundary
- section_lines
- Trench outline
- Ploughsoil sample point
- Survey data**
- Archaeological feature
- Interpretation of geophysics**
- Archaeology
- Possible Archaeology
- Superficial Geology
- Features shown on National Mapping Programme
- MasterMap Topo Area

OS Basemapping:
© Crown copyright and database rights 2017 Ordnance Survey 100030649.

Revision Details	By	Date	Suffix

Purpose of issue
Archaeological mitigation

Client
Highways England

Working on behalf of

Project Title
A303 Western Portal project ref: 117881

Drawing Title
Figure 11.15: Trench 1329

Designed RM/RG	Drawn RM/RG	Checked	Approved	Date 12/03/2019

Internal Project No.
WA reference: 117881

Scale @ A3
1:250

THIS DOCUMENT HAS BEEN PREPARED PURSUANT TO AND SUBJECT TO THE TERMS OF AECOM'S APPOINTMENT BY ITS CLIENT. AECOM ACCEPTS NO LIABILITY FOR ANY USE OF THIS DOCUMENT OTHER THAN BY ITS ORIGINAL CLIENT OR FOLLOWING AECOM'S EXPRESS AGREEMENT TO SUCH USE, AND ONLY FOR THE PURPOSES FOR WHICH IT WAS PREPARED AND PROVIDED.

Highways England
Temple Quay House
2 Temple Quay
Bristol
BS1 6PN

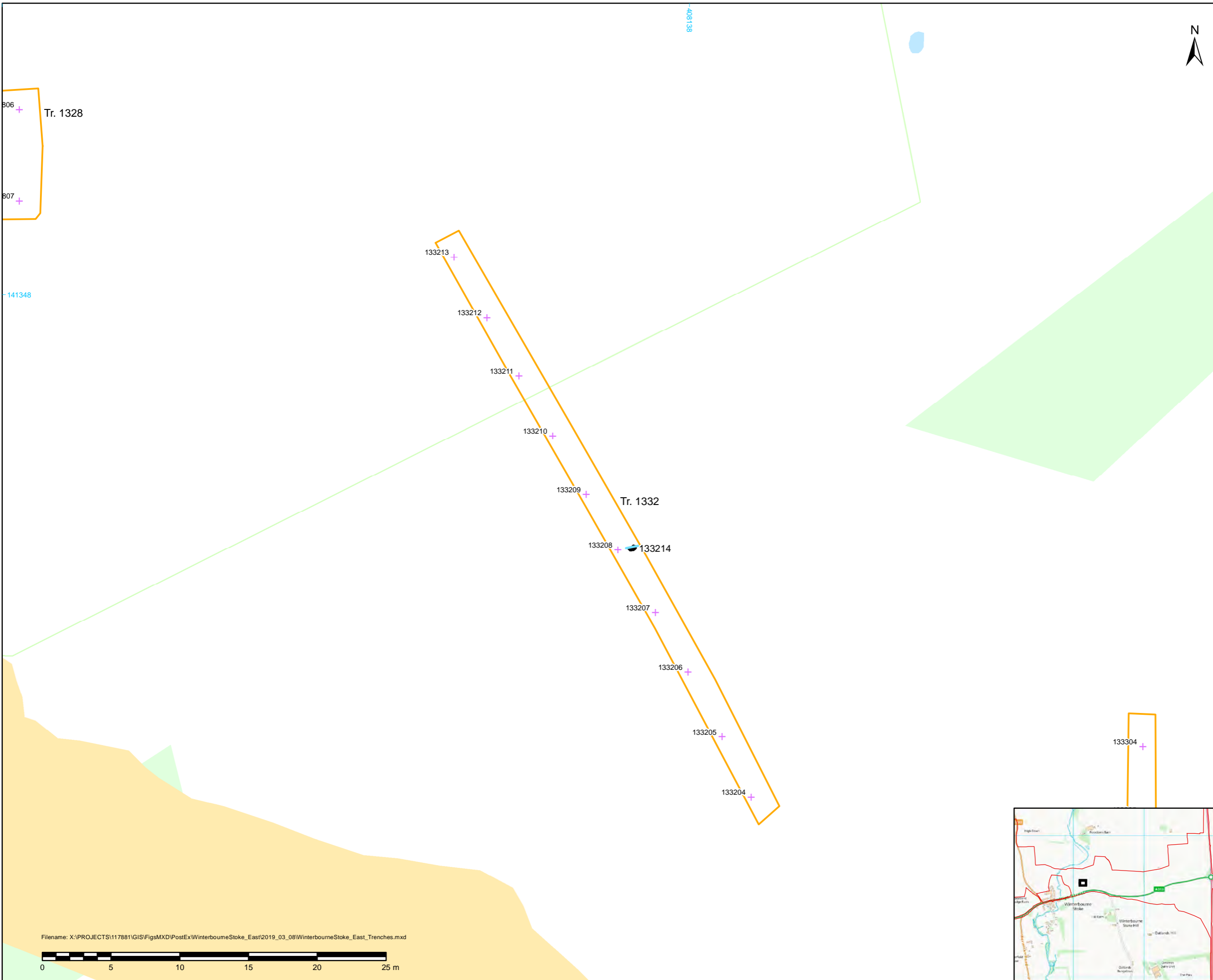
AECOM + mace + WSP

Drawing Number Highways England PIN	Originator	Volume	Rev



Filename: X:\PROJECTS\117881\GIS\Figs\MXD\PostExWinterbourneStoke_East\2019_03_08\WinterbourneStoke_East_Trenches.mxd





NOTES / LEGEND

Legend

- DCO boundary
- section_lines
- Trench outline
- Ploughsoil sample point

Survey data

- Geological feature
- Archaeological feature

Interpretation of geophysics

- Possible Archaeology
- Superficial Geology
- Features shown on National Mapping Programme
- MasterMap Topo Area

OS Basemapping:
© Crown copyright and database rights 2017 Ordnance Survey 100030649.

Revision Details	By	Date	Suffix
	Check		

Purpose of issue
Archaeological mitigation

Client
Highways England

Working on behalf of

Project Title
A303 Western Portal project ref: 117881

Drawing Title
Figure 11.16: Trench 1332

Designed RMRG	Drawn RMRG	Checked	Approved	Date
				12/03/2019

Internal Project No.
WA reference: 117881

Scale @ A3
1:250

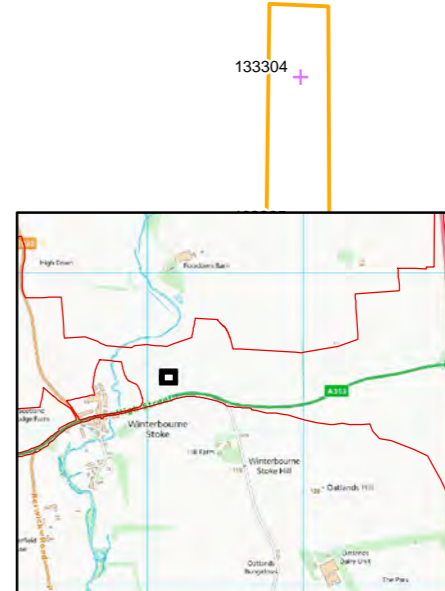

THIS DOCUMENT HAS BEEN PREPARED PURSUANT TO AND SUBJECT TO THE TERMS OF AECOM'S APPOINTMENT BY ITS CLIENT. AECOM ACCEPTS NO LIABILITY FOR ANY USE OF THIS DOCUMENT OTHER THAN BY ITS ORIGINAL CLIENT OR FOLLOWING AECOM'S EXPRESS AGREEMENT TO SUCH USE, AND ONLY FOR THE PURPOSES FOR WHICH IT WAS PREPARED AND PROVIDED.

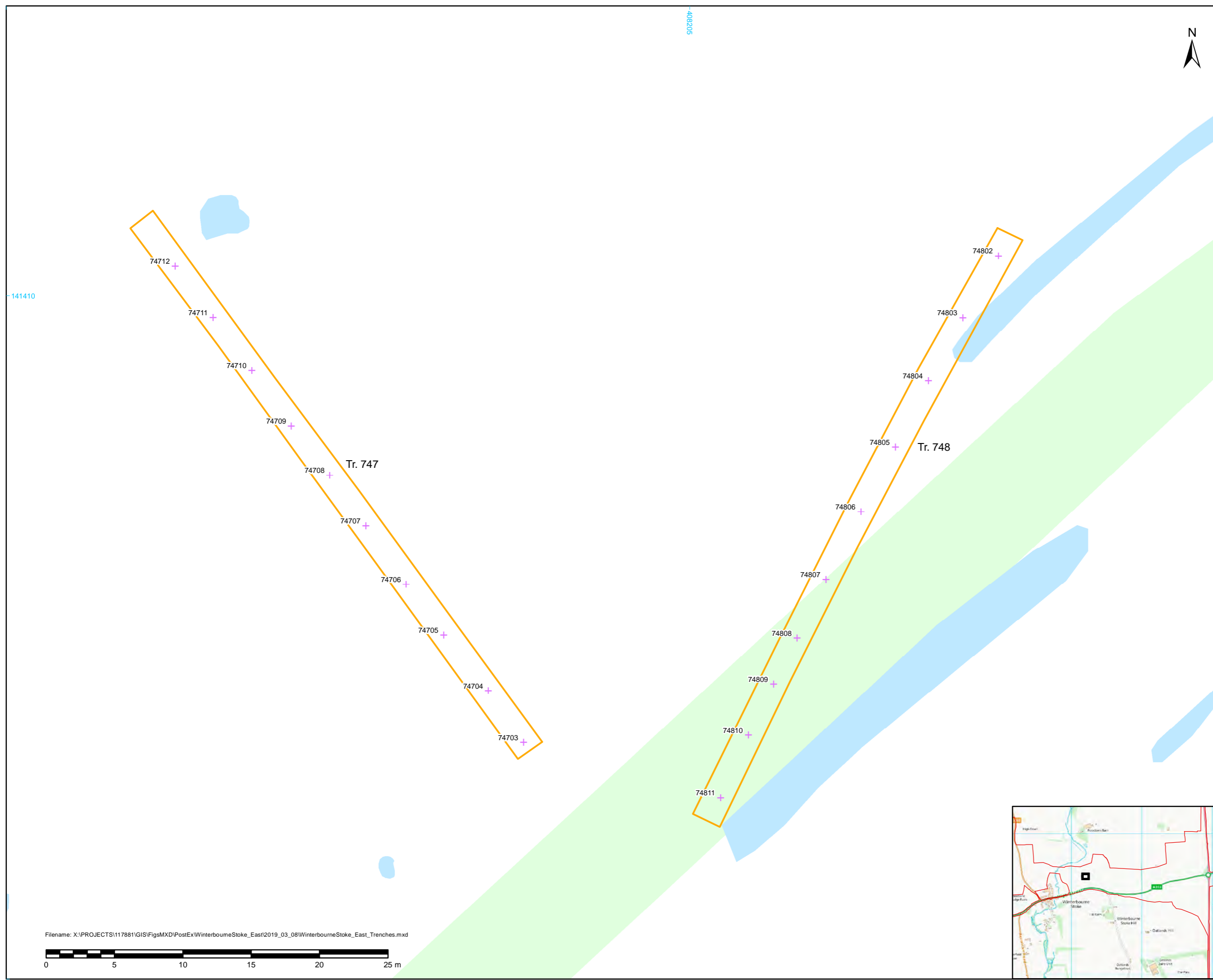
Highways England
Temple Quay House
2 Temple Quay
Bristol
BS1 6PN

AECOM + mace + WSP

Drawing Number	Highways England PIN	Originator	Volume	Rev

Filename: X:\PROJECTS\117881\GIS\Figs\MXD\PostEx\WinterbourneStoke_East\2019_03_08\WinterbourneStoke_East_Trenches.mxd





NOTES / LEGEND

- Legend**
- DCO boundary
 - Trench outline
 - + Ploughsoil sample point
- Interpretation of geophysics
- Possible Archaeology
 - Features shown on National Mapping Programme
 - MasterMap Topo Area

OS Basemapping:
© Crown copyright and database rights 2017 Ordnance Survey 100030649.

Revision Details	By	Date	Suffix

Purpose of issue
Archaeological mitigation

Client
Highways England

Working on behalf of

Project Title
A303 Western Portal project ref: 117881

Drawing Title
Figure 11.17: Trenches 747 & 748

Designed RMRG	Drawn RMRG	Checked	Approved	Date
				12/03/2019

Internal Project No.
WA reference: 117881

Scale @ A3
1:250

THIS DOCUMENT HAS BEEN PREPARED PURSUANT TO AND SUBJECT TO THE TERMS OF AECOM'S APPOINTMENT BY ITS CLIENT. AECOM ACCEPTS NO LIABILITY FOR ANY USE OF THIS DOCUMENT OTHER THAN BY ITS ORIGINAL CLIENT OR FOLLOWING AECOM'S EXPRESS AGREEMENT TO SUCH USE, AND ONLY FOR THE PURPOSES FOR WHICH IT WAS PREPARED AND PROVIDED.

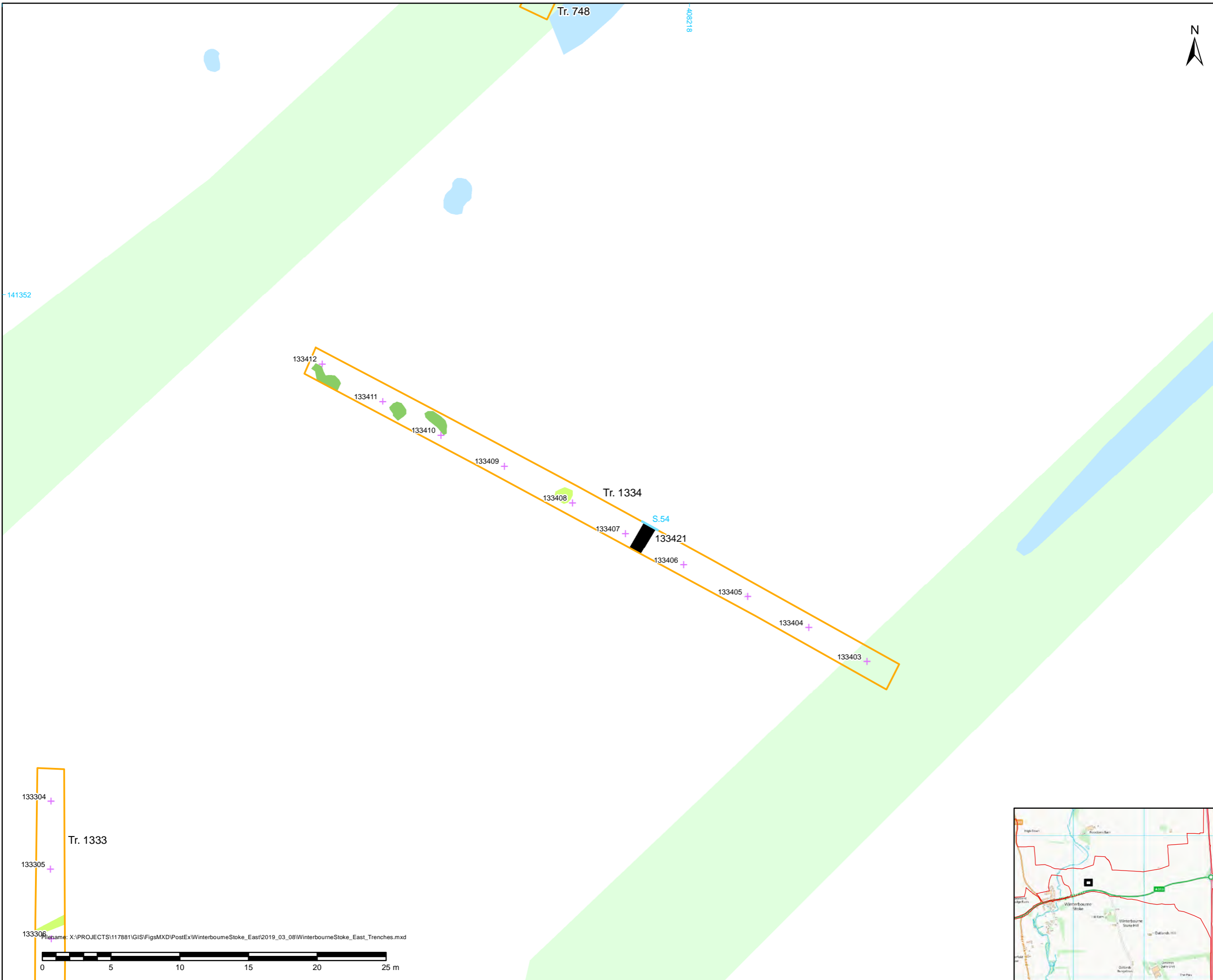
Highways England
Temple Quay House
2 Temple Quay
Bristol
BS1 6PN

AECOM + mace + WSP

Drawing Number	Highways England PIN	Originator	Volume	Rev

Filename: X:\PROJECTS\117881\GIS\Figs\MXD\PostExWinterbourneStoke_East\2019_03_08\WinterbourneStoke_East_Trenches.mxd





NOTES / LEGEND

Legend

- DCO boundary
- section_lines
- Trench outline
- Ploughsoil sample point

Survey data

- Geological feature
- Tree throw hole
- Archaeological feature

Interpretation of geophysics

- Possible Archaeology
- Features shown on National Mapping Programme
- MasterMap Topo

OS Basemapping: © Crown copyright and database rights 2017 Ordnance Survey 100030649.

Revision Details	By	Date	Suffix
	Check		

Purpose of issue
Archaeological mitigation

Client
Highways England

Working on behalf of

Project Title
A303 Western Portal project ref: 117881

Drawing Title
Figure 11.18: Trench 1334

Designed RMRG	Drawn RMRG	Checked	Approved	Date
				12/03/2019

Internal Project No. WA reference: 117881
Scale @ A3 1:250

THIS DOCUMENT HAS BEEN PREPARED PURSUANT TO AND SUBJECT TO THE TERMS OF AECOM'S APPOINTMENT BY ITS CLIENT. AECOM ACCEPTS NO LIABILITY FOR ANY USE OF THIS DOCUMENT OTHER THAN BY ITS ORIGINAL CLIENT OR FOLLOWING AECOM'S EXPRESS AGREEMENT TO SUCH USE, AND ONLY FOR THE PURPOSES FOR WHICH IT WAS PREPARED AND PROVIDED.

Highways England
Temple Quay House
2 Temple Quay
Bristol
BS1 6PN

AECOM + mace + WSP

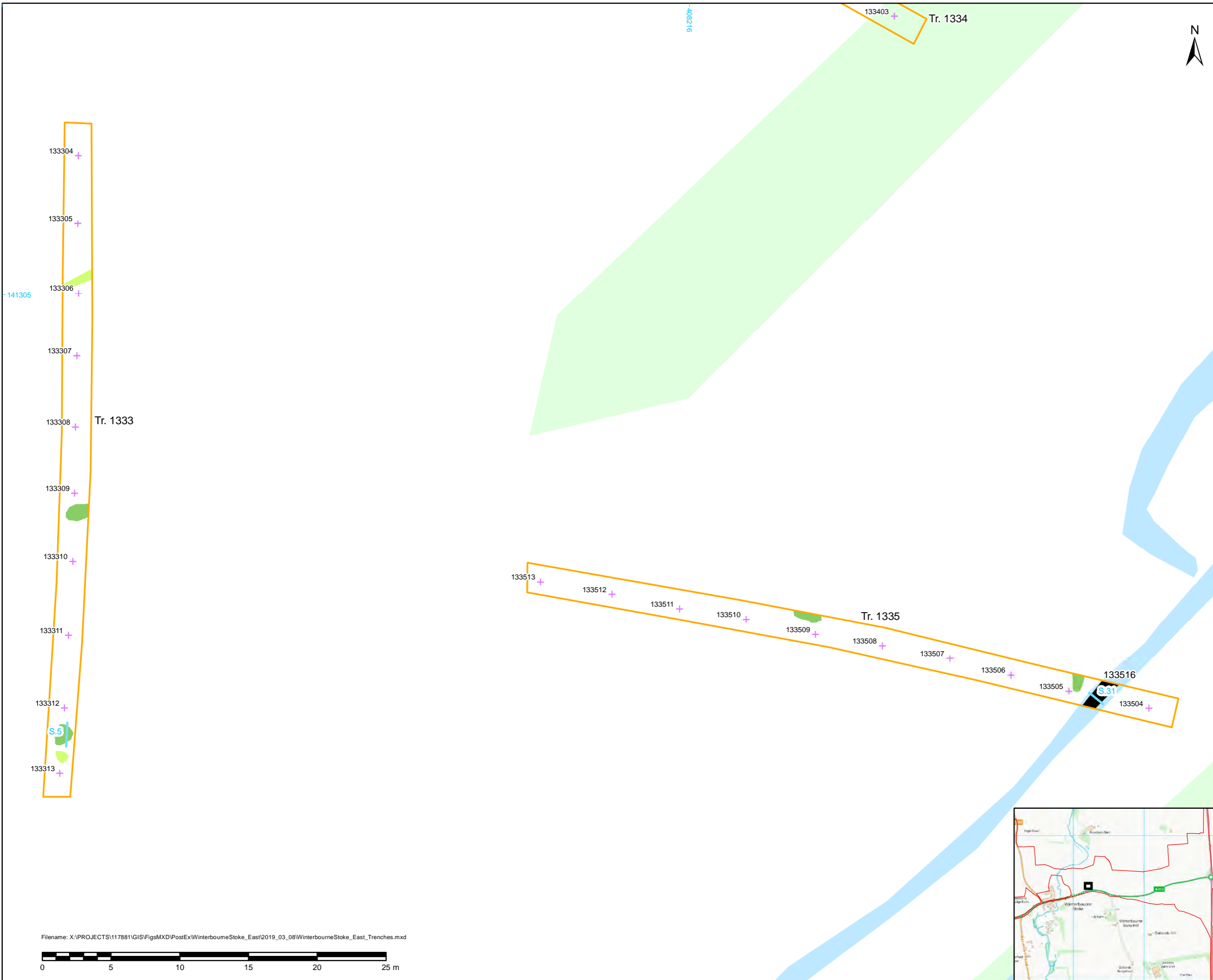
Drawing Number	Highways England PIN	Originator	Volume	Rev

Tr. 1333

133304 +
133305 +
133306 +

Filename: X:\PROJECTS\117881\GIS\Figs\MXD\PostEx\WinterbourneStoke_East\2019_03_08\WinterbourneStoke_East_Trenches.mxd





NOTES / LEGEND

Legend

- DCO boundary
- section_lines
- Trench outline
- Ploughsoil sample point

Survey data

- Geological feature
- Tree throw hole
- Archaeological feature

Interpretation of geophysics

- Possible Archaeology
- Features shown on National Mapping Programme
- MasterMap Topo Area

OS Basemapping:
© Crown copyright and database rights 2017 Ordnance Survey 100030649.

Revision Details	By	Check	Date	Suffix

Purpose of issue
Archaeological mitigation

Client
Highways England

Working on behalf of

Project Title
A303 Western Portal project ref: 117881

Drawing Title
Figure 11.19: Trenches 1333 & 1335

Designed RMRG	Drawn RMRG	Checked	Approved	Date
				12/03/2019

Internal Project No.
WA reference: 117881

Scale @ A3
1:250

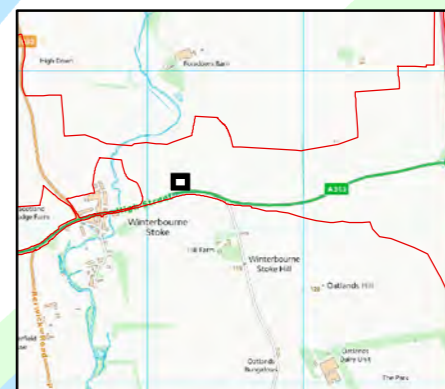
THIS DOCUMENT HAS BEEN PREPARED PURSUANT TO AND SUBJECT TO THE TERMS OF AECOM'S APPOINTMENT BY ITS CLIENT. AECOM ACCEPTS NO LIABILITY FOR ANY USE OF THIS DOCUMENT OTHER THAN BY ITS ORIGINAL CLIENT OR FOLLOWING AECOM'S EXPRESS AGREEMENT TO SUCH USE, AND ONLY FOR THE PURPOSES FOR WHICH IT WAS PREPARED AND PROVIDED.

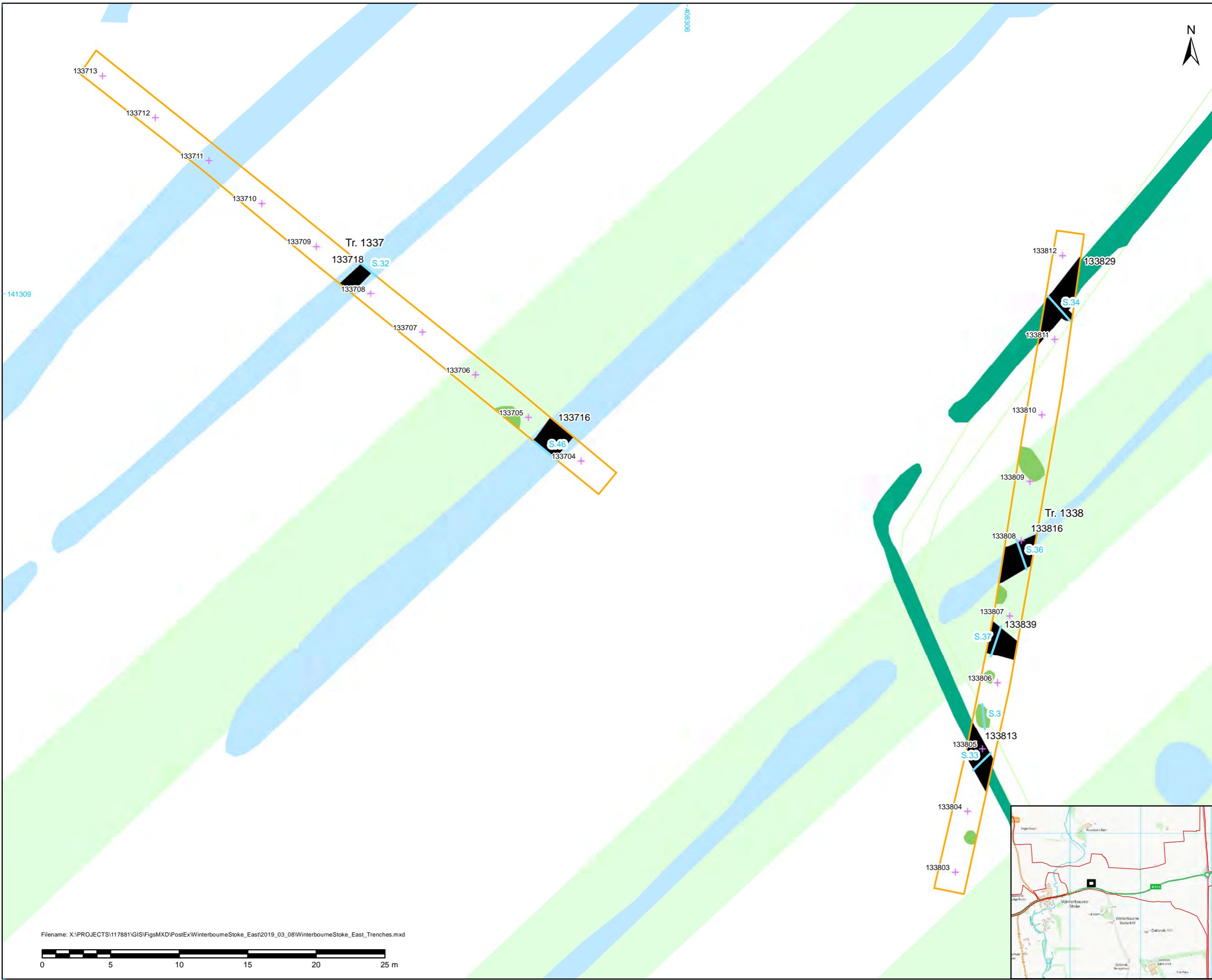
Highways England
Temple Quay House
2 Temple Quay
Bristol
BS1 6PN

AECOM + mace + WSP

Drawing Number	Highways England PIN	Originator	Volume	Rev

Filename: X:\PROJECTS\117881\GIS\Figs\MXD\PostEx\WinterbourneStoke_East\2019_03_08\WinterbourneStoke_East_Trenches.mxd





NOTES / LEGEND

Legend

- DCO boundary
- section_lines
- Trench outline
- + Ploughsoil sample point

Survey data

- Tree throw hole
- Archaeological feature

Interpretation of geophysics

- Archaeology
- Possible Archaeology
- Features shown on National Mapping Programme
- MasterMap Topo Area

OS Basemapping:
© Crown copyright and database rights 2017 Ordnance Survey 100030649.

Revision Details	By	Date	Suffix

Purpose of issue
Archaeological mitigation

Client
Highways England

Working on behalf of

Project Title
A303 Western Portal project ref: 117881

Drawing Title
Figure 11.20: Trenches 1337 & 1338

Designed RMRG	Drawn RMRG	Checked	Approved	Date
				12/03/2019

Internal Project No.
WA reference: 117881

Scale @ A3
1:250

THIS DOCUMENT HAS BEEN PREPARED PURSUANT TO AND SUBJECT TO THE TERMS OF AECOM'S APPOINTMENT BY ITS CLIENT. AECOM ACCEPTS NO LIABILITY FOR ANY USE OF THIS DOCUMENT OTHER THAN BY ITS ORIGINAL CLIENT OR FOLLOWING AECOM'S EXPRESS AGREEMENT TO SUCH USE, AND ONLY FOR THE PURPOSES FOR WHICH IT WAS PREPARED AND PROVIDED.

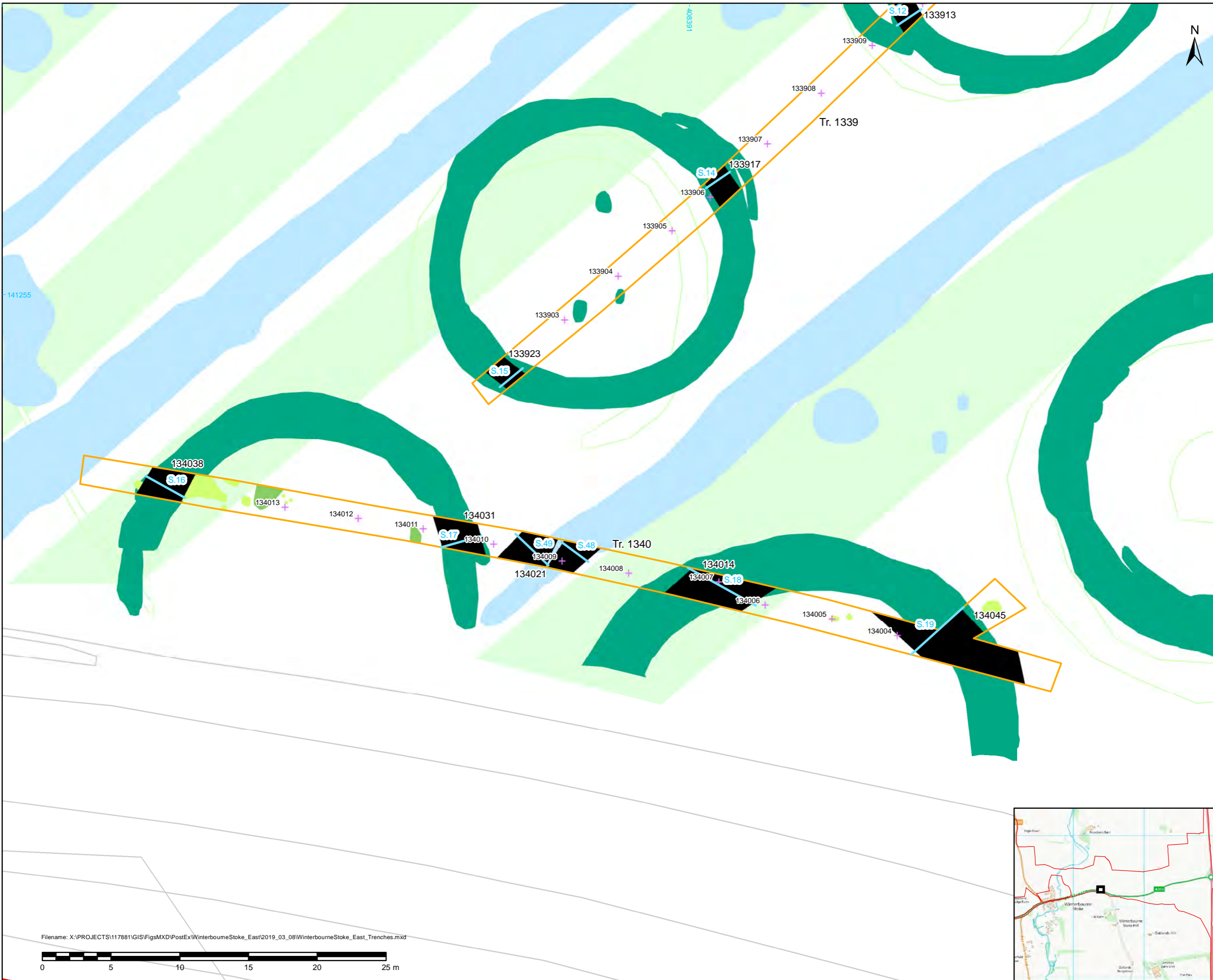
Highways England
Temple Quay House
2 Temple Quay
Bristol
BS1 6PN

AECOM + mace + WSP

Drawing Number	Highways England PIN	Originator	Volume	Rev

Filename: X:\PROJECTS\117881\GIS\FigsMXD\PostExWinterbourneStoke_East\2019_03_08\WinterbourneStoke_East_Trenches.mxd





NOTES / LEGEND

Legend

- DCO boundary
- section_lines
- Trench outline
- Ploughsoil sample point

Survey data

- Geological feature
- Tree throw hole
- Archaeological feature

Interpretation of geophysics

- Archaeology
- Possible Archaeology
- Features shown on National Mapping Programme
- MasterMap Topo Line
- MasterMap Topo Area

OS Basemapping:
© Crown copyright and database rights 2017 Ordnance Survey 100030649.

Revision Details	By	Date	Suffix
	Check		

Purpose of issue
Archaeological mitigation

Client
Highways England

Working on behalf of
highways england

Project Title
A303 Western Portal project ref: 117881

Drawing Title
Figure 11.21: Trench 1340

Designed RMRG	Drawn RMRG	Checked	Approved	Date
				12/03/2019

Internal Project No.
WA reference: 117881

Scale @ A3
1:250

THIS DOCUMENT HAS BEEN PREPARED PURSUANT TO AND SUBJECT TO THE TERMS OF AECOM'S APPOINTMENT BY ITS CLIENT. AECOM ACCEPTS NO LIABILITY FOR ANY USE OF THIS DOCUMENT OTHER THAN BY ITS ORIGINAL CLIENT OR FOLLOWING AECOM'S EXPRESS AGREEMENT TO SUCH USE, AND ONLY FOR THE PURPOSES FOR WHICH IT WAS PREPARED AND PROVIDED.

Highways England
Temple Quay House
2 Temple Quay
Bristol
BS1 6PN

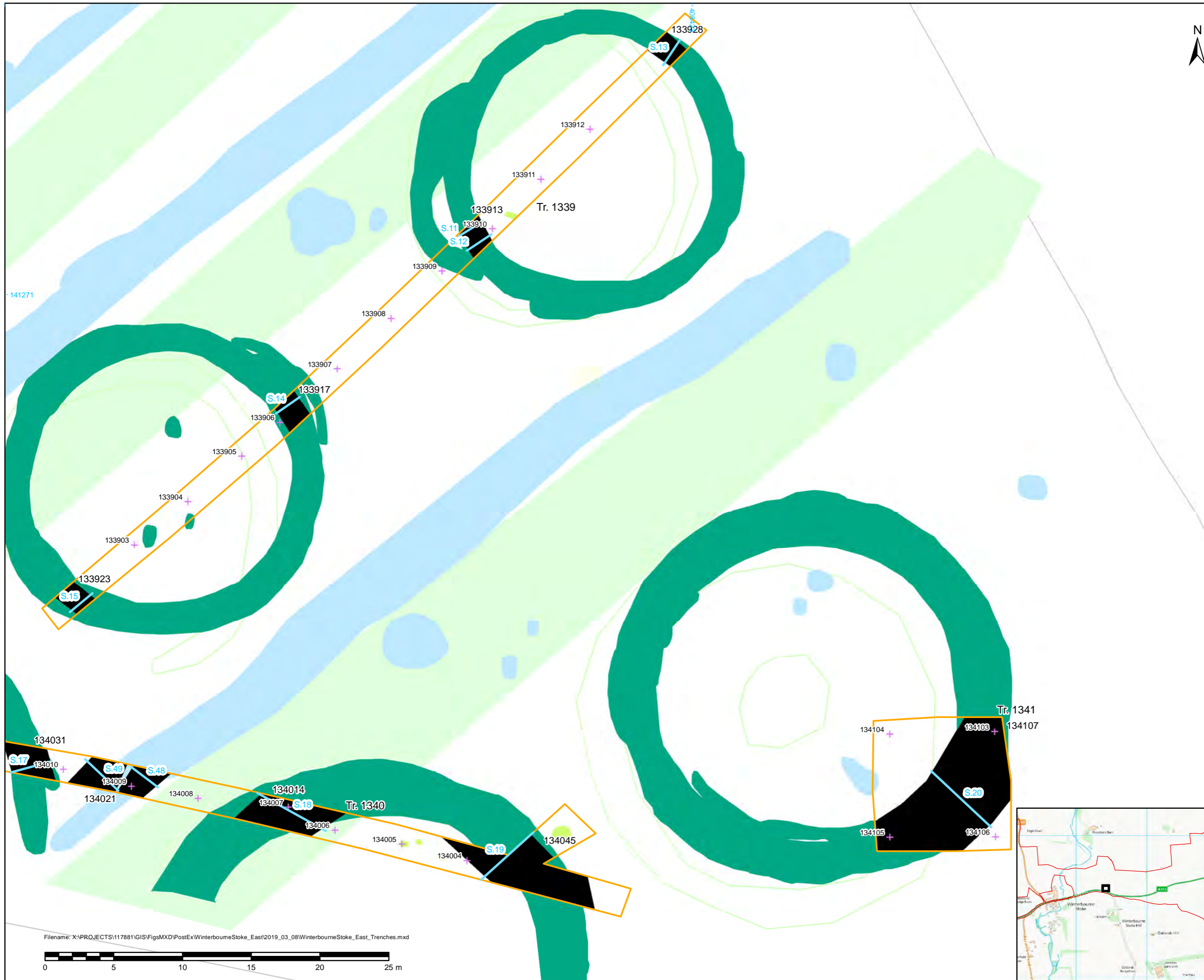
AmW
AECOM + mace + WSP

Drawing Number	Highways England PIN	Originator	Volume	Rev

Location	Type	Role	Number



Filename: X:\PROJECTS\117881\GIS\Figs\MXD\PostExW\WinterbourneStoke_East\2019_03_08\WinterbourneStoke_East_Trenches.mxd



NOTES / LEGEND

Legend

- DCO boundary
- section_lines
- Trench outline
- Ploughsoil sample point

Survey data

- Geological feature
- Archaeological feature

Interpretation of geophysics

- Archaeology
- Possible Archaeology
- Features shown on National Mapping Programme
- MasterMap Topo Line
- MasterMap Topo Area

OS Basemapping: © Crown copyright and database rights 2017 Ordnance Survey 100030649.

Revision Details	By	Date	Suffix
	Check		

Purpose of issue
Archaeological mitigation

Client
Highways England

Working on behalf of
highways england

Project Title
A303 Western Portal project ref: 117881

Drawing Title
Figure 11.22: Trenches 1339 & 1341

Designed RMR/G	Drawn RMR/G	Checked	Approved	Date
				12/03/2019

Internal Project No. WA reference: 117881

Scale @ A3 1:250

THIS DOCUMENT HAS BEEN PREPARED PURSUANT TO AND SUBJECT TO THE TERMS OF AECOM'S APPOINTMENT BY ITS CLIENT. AECOM ACCEPTS NO LIABILITY FOR ANY USE OF THIS DOCUMENT OTHER THAN BY ITS ORIGINAL CLIENT OR FOLLOWING AECOM'S EXPRESS AGREEMENT TO SUCH USE, AND ONLY FOR THE PURPOSES FOR WHICH IT WAS PREPARED AND PROVIDED.

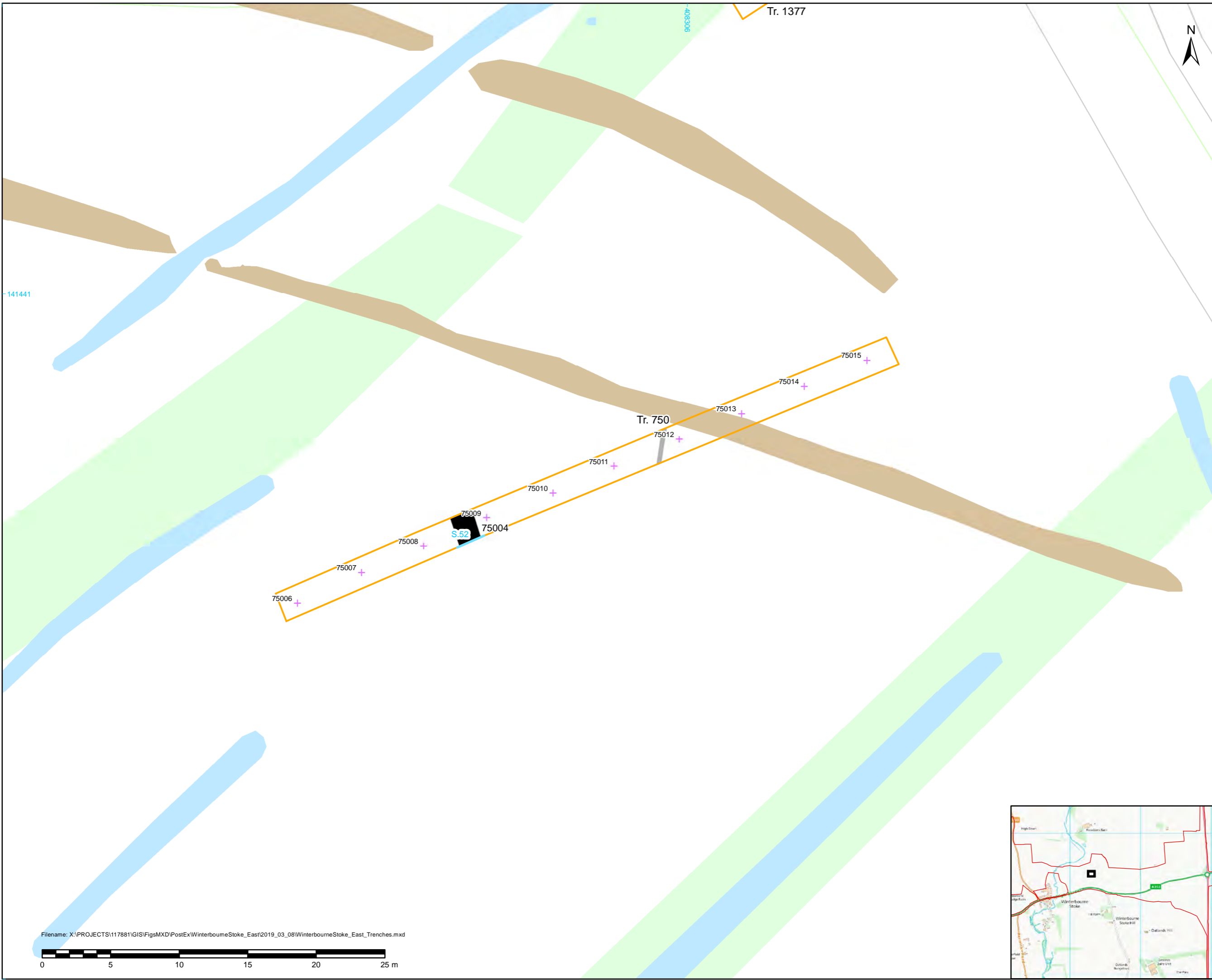
Highways England
Temple Quay House
2 Temple Quay
Bristol
BS1 6PN

AmW
AECOM + mace + WSP

Drawing Number	Highways England PIN	Originator	Volume	Rev

Filename: X:\PROJECTS\117881\GIS\Figs\MXD\PostEx\WinterbourneStoke_East\2019_03_08\WinterbourneStoke_East_Trenches.mxd





NOTES / LEGEND

Legend

- DCO boundary
- section_lines
- Trench outline
- Ploughsoil sample point

Survey data

- Archaeological feature
- Disturbance

Interpretation of geophysics

- Former Field Boundary
- Possible Archaeology
- Features shown on National Mapping Programme
- MasterMap Topo Line
- MasterMap Topo Area

OS Basemapping:
© Crown copyright and database rights 2017 Ordnance Survey 100030649.

Revision Details	By	Date	Suffix
	Check		

Purpose of issue
Archaeological mitigation

Client
Highways England

Working on behalf of

Project Title
A303 Western Portal project ref: 117881

Drawing Title
Figure 11.23: Trench 750

Designed RMRG	Drawn RMRG	Checked	Approved	Date
				12/03/2019

Internal Project No.
WA reference: 117881

Scale @ A3
1:250

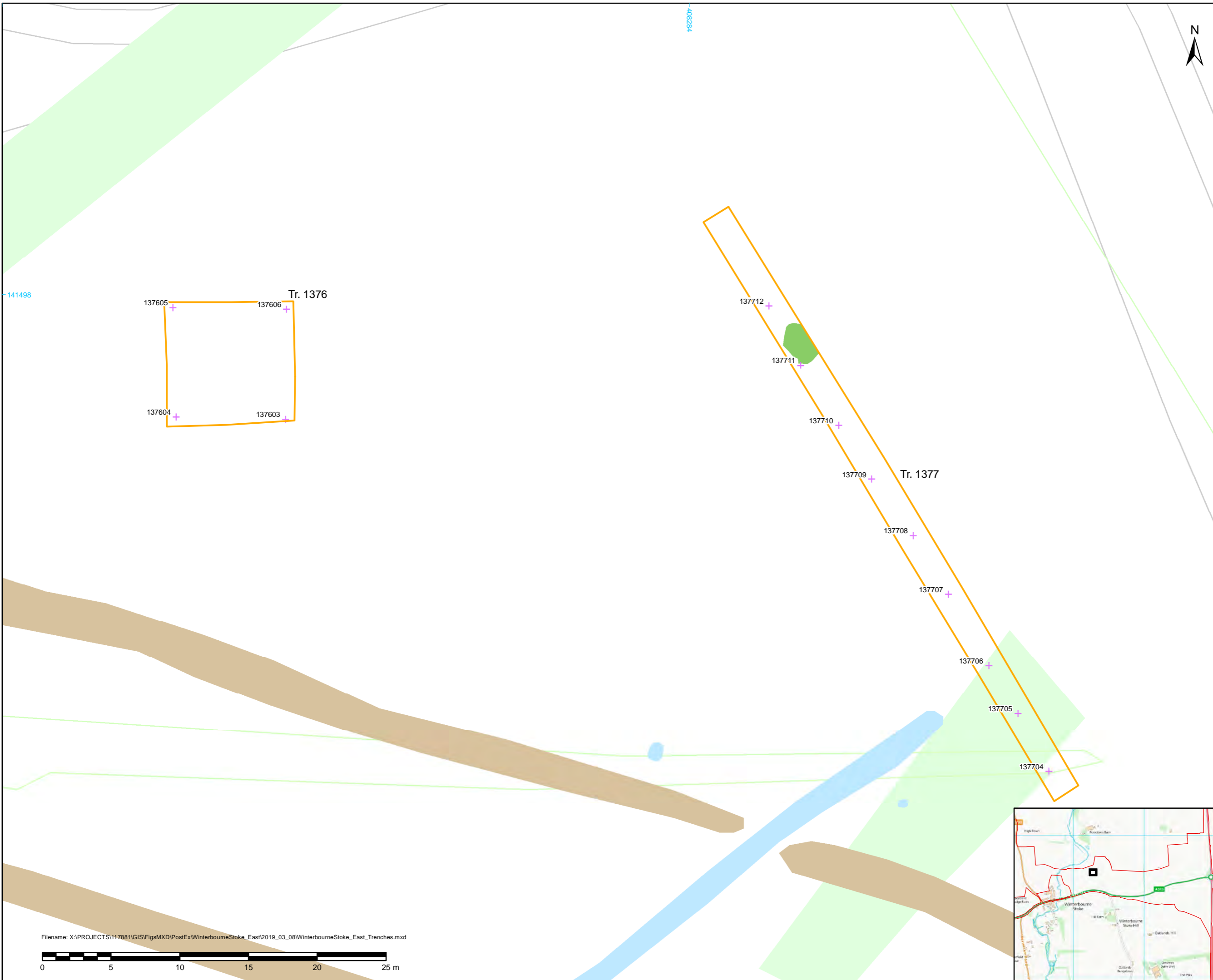
THIS DOCUMENT HAS BEEN PREPARED PURSUANT TO AND SUBJECT TO THE TERMS OF AECOM'S APPOINTMENT BY ITS CLIENT. AECOM ACCEPTS NO LIABILITY FOR ANY USE OF THIS DOCUMENT OTHER THAN BY ITS ORIGINAL CLIENT OR FOLLOWING AECOM'S EXPRESS AGREEMENT TO SUCH USE, AND ONLY FOR THE PURPOSES FOR WHICH IT WAS PREPARED AND PROVIDED.

Highways England
Temple Quay House
2 Temple Quay
Bristol
BS1 6PN

AECOM + mace + WSP

Drawing Number	Highways England PIN	Originator	Volume	Rev





NOTES / LEGEND

Legend

- DCO boundary
- Trench outline
- + Ploughsoil sample point

Survey data

- Tree throw hole

Interpretation of geophysics

- Former Field Boundary
- Possible Archaeology
- Features shown on National Mapping Programme
- MasterMap Topo Line
- MasterMap Topo Area

OS Basemapping:
© Crown copyright and database rights 2017 Ordnance Survey 100030649.

Revision Details		By	Date	Suffix

Purpose of issue
Archaeological mitigation

Client
Highways England

Working on behalf of

Project Title
A303 Western Portal project ref: 117881

Drawing Title
Figure 11.24: Trenches 1376 & 1377

Designed	Drawn	Checked	Approved	Date
RM/RG	RM/RG			12/03/2019

Internal Project No.
WA reference: 117881

Scale @ A3
1:250

THIS DOCUMENT HAS BEEN PREPARED PURSUANT TO AND SUBJECT TO THE TERMS OF AECOM'S APPOINTMENT BY ITS CLIENT. AECOM ACCEPTS NO LIABILITY FOR ANY USE OF THIS DOCUMENT OTHER THAN BY ITS ORIGINAL CLIENT OR FOLLOWING AECOM'S EXPRESS AGREEMENT TO SUCH USE, AND ONLY FOR THE PURPOSES FOR WHICH IT WAS PREPARED AND PROVIDED.

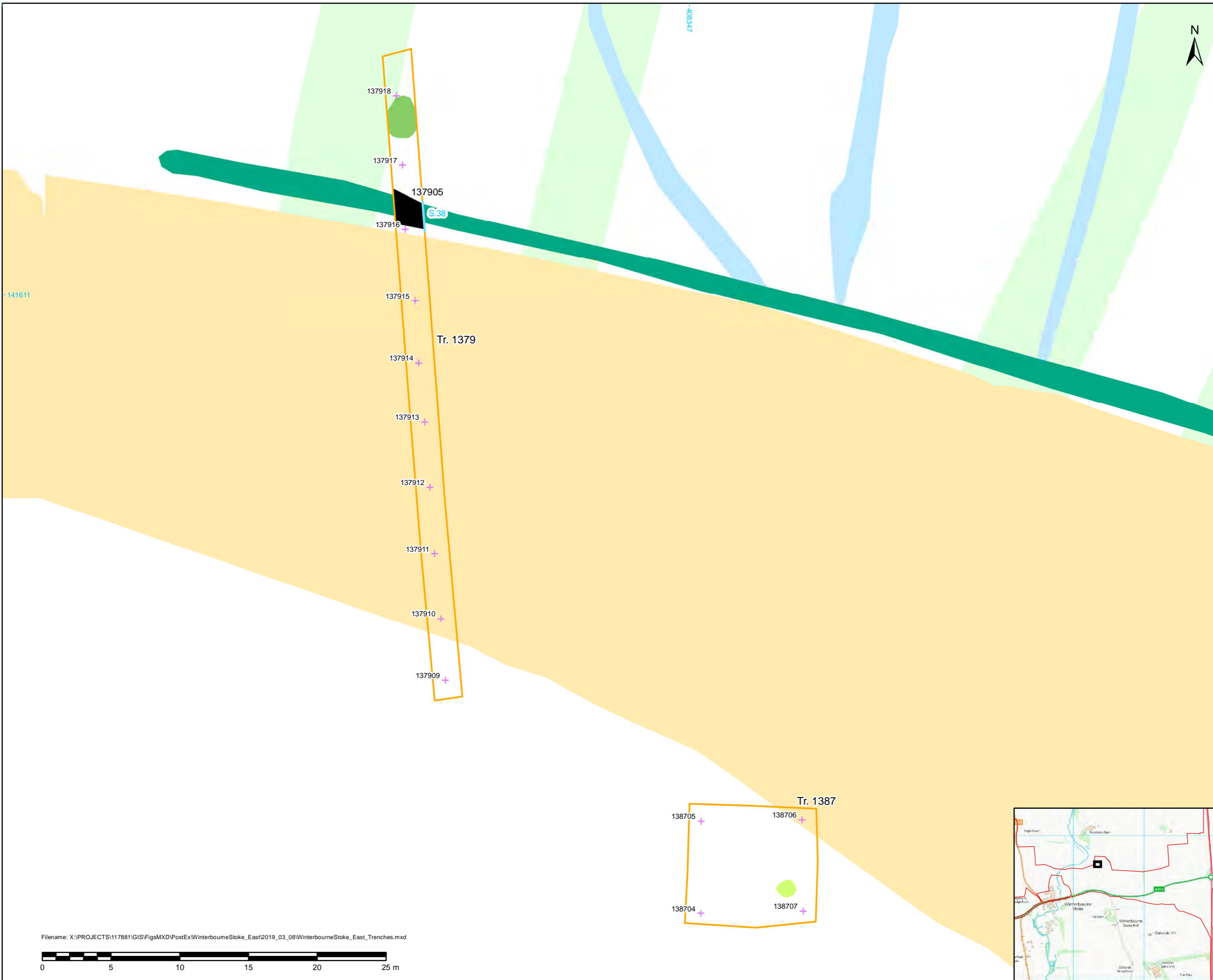
Highways England
Temple Quay House
2 Temple Quay
Bristol
BS1 6PN

AECOM + mace + WSP

Drawing Number	Highways England PIN	Originator	Volume	Rev

Filename: X:\PROJECTS\117881\GIS\FigsMXD\PostExWinterbourneStoke_East2019_03_08\WinterbourneStoke_East_Trenches.mxd





NOTES / LEGEND

Legend

- DCO boundary
- section_lines
- Trench outline
- Ploughsoil sample point

Survey data

- Geological feature
- Tree throw hole
- Archaeological feature

Interpretation of geophysics

- Archaeology
- Possible Archaeology
- Superficial Geology
- Features shown on National Mapping Programme
- MasterMap Topo Area

OS Basemapping:
© Crown copyright and database rights 2017 Ordnance Survey 100030649.

Revision Details	By	Date	Suffix
	Check		

Purpose of issue
Archaeological mitigation

Client
Highways England

Working on behalf of

Project Title
A303 Western Portal project ref: 117881

Drawing Title
Figure 11.25: Trenches 1379 & 1387

Designed	Drawn	Checked	Approved	Date
RM/RG	RM/RG			12/03/2019

Internal Project No.
WA reference: 117881

Scale @ A3
1:250

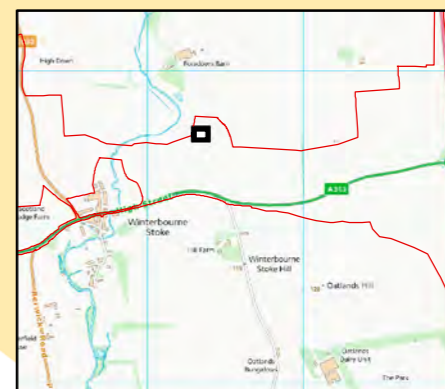
THIS DOCUMENT HAS BEEN PREPARED PURSUANT TO AND SUBJECT TO THE TERMS OF AECOM'S APPOINTMENT BY ITS CLIENT. AECOM ACCEPTS NO LIABILITY FOR ANY USE OF THIS DOCUMENT OTHER THAN BY ITS ORIGINAL CLIENT OR FOLLOWING AECOM'S EXPRESS AGREEMENT TO SUCH USE, AND ONLY FOR THE PURPOSES FOR WHICH IT WAS PREPARED AND PROVIDED.

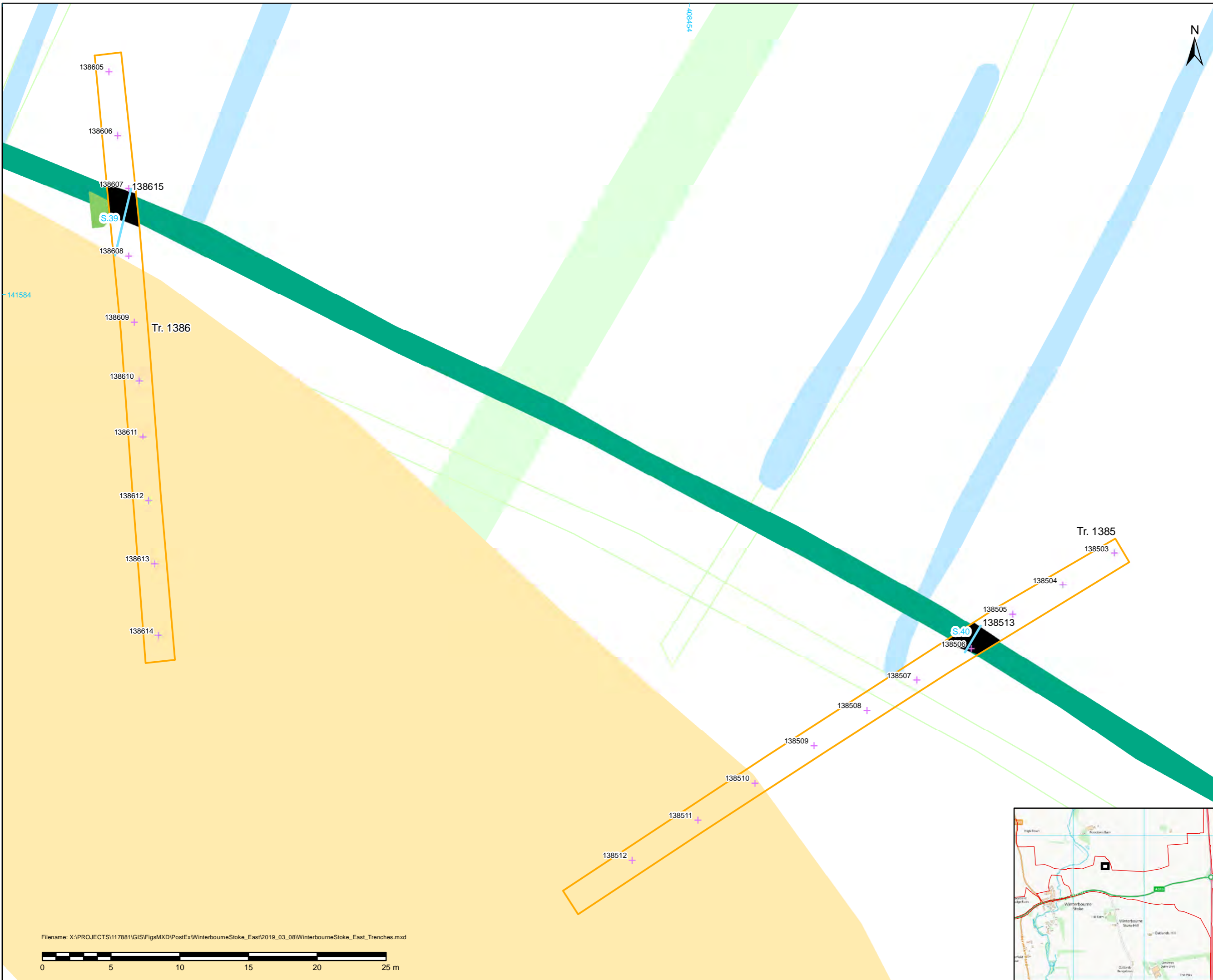
Highways England
Temple Quay House
2 Temple Quay
Bristol
BS1 6PN

AECOM + mace + WSP

Drawing Number	Highways England PIN	Originator	Volume	Rev

Filename: X:\PROJECTS\117881\GIS\Figs\MXD\PostEx\WinterbourneStoke_East\2019_03_08\WinterbourneStoke_East_Trenches.mxd





NOTES / LEGEND

Legend

- DCO boundary
- section_lines
- Trench outline
- + Ploughsoil sample point
- Survey data**
- Tree throw hole
- Archaeological feature
- Interpretation of geophysics**
- Archaeology
- Possible Archaeology
- Superficial Geology
- Features shown on National Mapping Programme
- MasterMap Topo Area

OS Basemapping:
© Crown copyright and database rights 2017 Ordnance Survey 100030649.

Revision Details	By	Check	Date	Suffix

Purpose of issue
Archaeological mitigation

Client
Highways England

Working on behalf of

Project Title
A303 Western Portal project ref: 117881

Drawing Title
Figure 11.26: Trenches 1385 & 1386

Designed	Drawn	Checked	Approved	Date
RMRG	RMRG			12/03/2019

Internal Project No.
WA reference: 117881

Scale @ A3
1:250

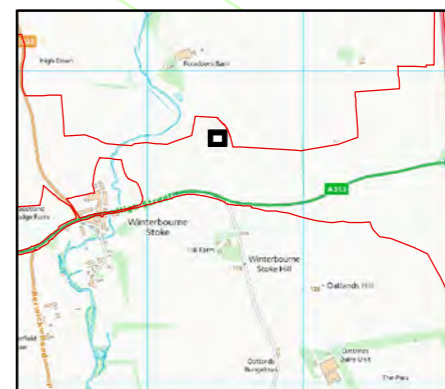

THIS DOCUMENT HAS BEEN PREPARED PURSUANT TO AND SUBJECT TO THE TERMS OF AECOM'S APPOINTMENT BY ITS CLIENT. AECOM ACCEPTS NO LIABILITY FOR ANY USE OF THIS DOCUMENT OTHER THAN BY ITS ORIGINAL CLIENT OR FOLLOWING AECOM'S EXPRESS AGREEMENT TO SUCH USE, AND ONLY FOR THE PURPOSES FOR WHICH IT WAS PREPARED AND PROVIDED.

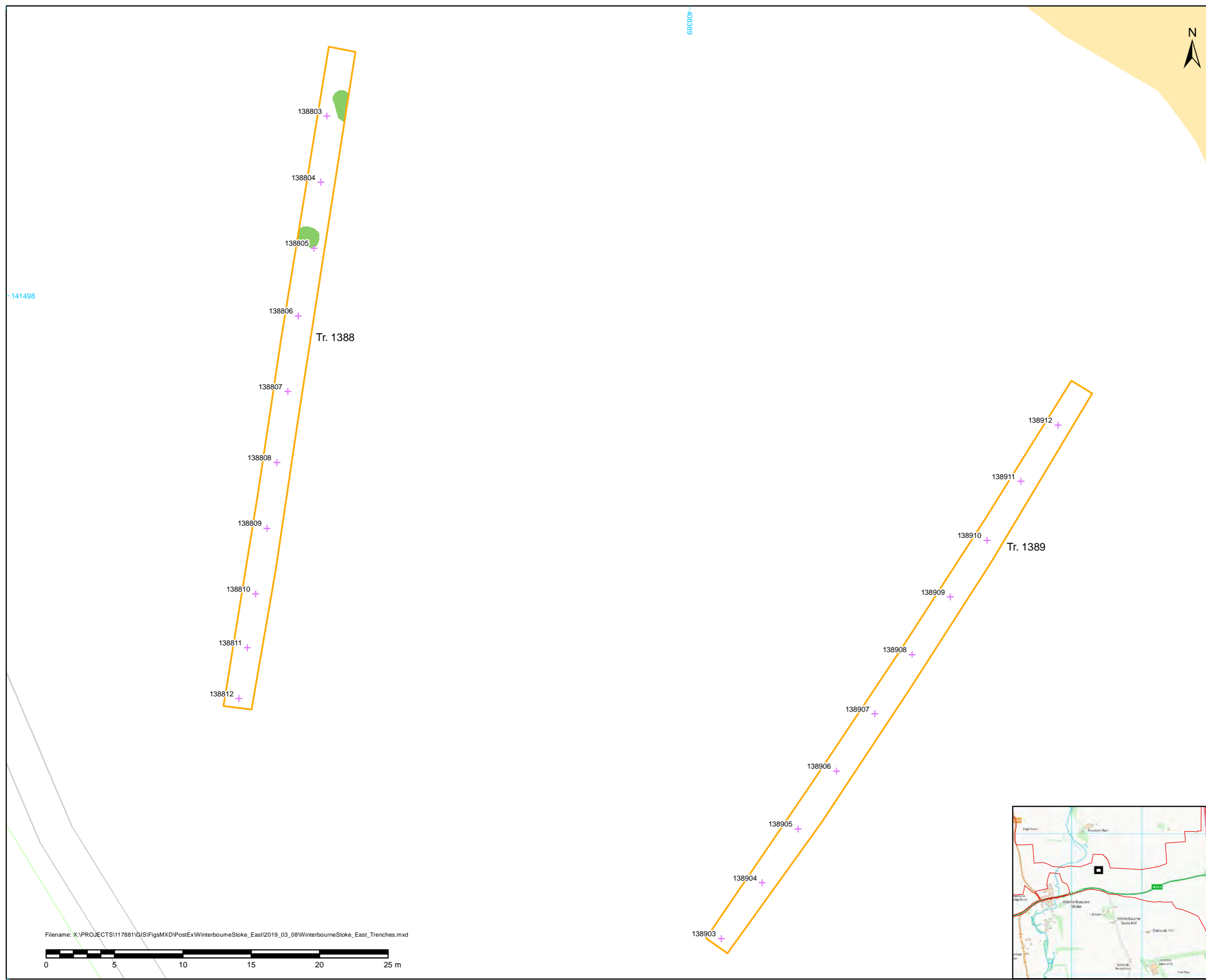
Highways England
Temple Quay House
2 Temple Quay
Bristol
BS1 6PN

AECOM + mace + WSP

Drawing Number	Originator	Volume	Rev
Highways England PIN			

Filename: X:\PROJECTS\117881\GIS\Figs\MXD\PostExWinterbourneStoke_East\2019_03_08\WinterbourneStoke_East_Trenches.mxd





NOTES / LEGEND

Legend

- DCO boundary
- Trench outline
- + Ploughsoil sample point
- Survey data
- Tree throw hole
- Interpretation of geophysics
- Superficial Geology
- MasterMap Topo Line
- MasterMap Topo Area

OS Basemapping:
© Crown copyright and database rights 2017 Ordnance Survey 100030649.

Revision Details	By	Date	Suffix

Purpose of issue
Archaeological mitigation

Client
Highways England

Working on behalf of

Project Title
A303 Western Portal project ref: 117881

Drawing Title
Figure 11.27: Trenches 1388 & 1389

Designed RM/RG	Drawn RM/RG	Checked	Approved	Date 12/03/2019
-------------------	----------------	---------	----------	--------------------

Internal Project No.
WA reference: 117881

Scale @ A3
1:250

THIS DOCUMENT HAS BEEN PREPARED PURSUANT TO AND SUBJECT TO THE TERMS OF AECOM'S APPOINTMENT BY ITS CLIENT. AECOM ACCEPTS NO LIABILITY FOR ANY USE OF THIS DOCUMENT OTHER THAN BY ITS ORIGINAL CLIENT OR FOLLOWING AECOM'S EXPRESS AGREEMENT TO SUCH USE, AND ONLY FOR THE PURPOSES FOR WHICH IT WAS PREPARED AND PROVIDED.

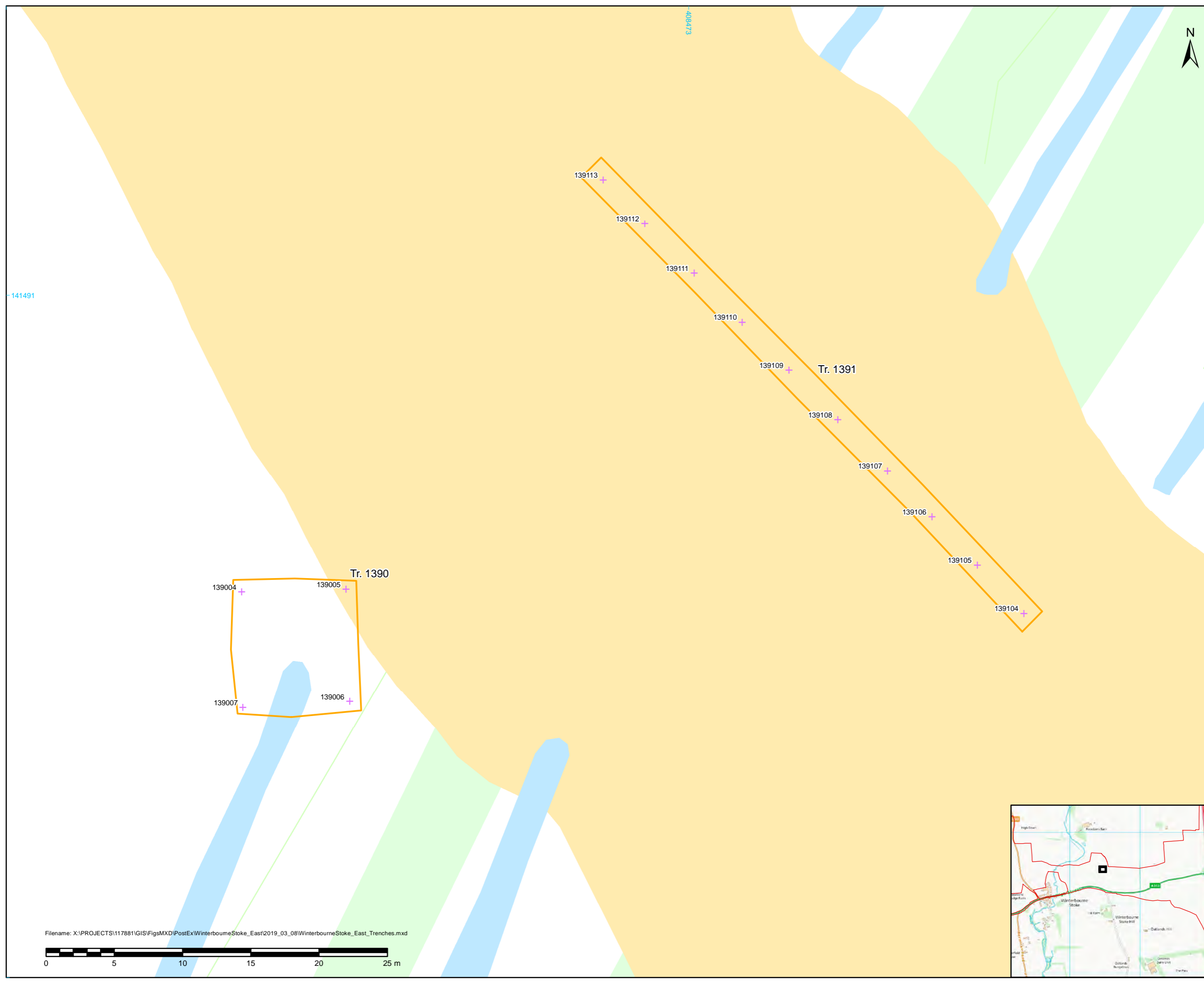
Highways England
Temple Quay House
2 Temple Quay
Bristol
BS1 6PN

AECOM + mace + WSP

Drawing Number Highways England PIN	Originator	Volume	Rev
Location	Type	Role	Number

Filename: X:\PROJECTS\117881\GIS\Figs\MXD\PostEx\WinterbourneStoke_East\2019_03_08\WinterbourneStoke_East_Trenches.mxd





NOTES / LEGEND

Legend

- DCO boundary
- Trench outline
- Ploughsoil sample point
- Interpretation of geophysics
- Possible Archaeology
- Superficial Geology
- Features shown on National Mapping Programme
- MasterMap Topo Area

OS Basemapping:
© Crown copyright and database rights 2017 Ordnance Survey 100030649.

Revision Details		By	Date	Suffix
		Check		

Purpose of issue
Archaeological mitigation

Client
Highways England

Working on behalf of

Project Title
A303 Western Portal project ref: 117881

Drawing Title
Figure 11.28: Trenches 1390 & 1391

Designed RMRG	Drawn RMRG	Checked	Approved	Date
				12/03/2019

Internal Project No.
WA reference: 117881

Scale @ A3
1:250

THIS DOCUMENT HAS BEEN PREPARED PURSUANT TO AND SUBJECT TO THE TERMS OF AECOM'S APPOINTMENT BY ITS CLIENT. AECOM ACCEPTS NO LIABILITY FOR ANY USE OF THIS DOCUMENT OTHER THAN BY ITS ORIGINAL CLIENT OR FOLLOWING AECOM'S EXPRESS AGREEMENT TO SUCH USE, AND ONLY FOR THE PURPOSES FOR WHICH IT WAS PREPARED AND PROVIDED.

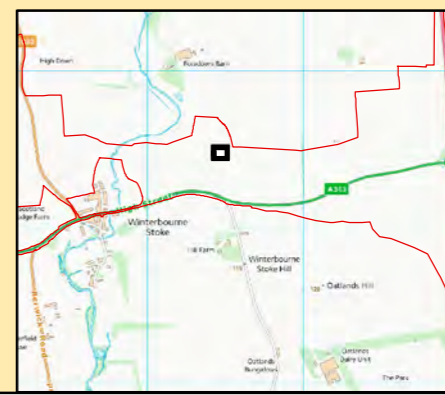
Highways England
Temple Quay House
2 Temple Quay
Bristol
BS1 6PN

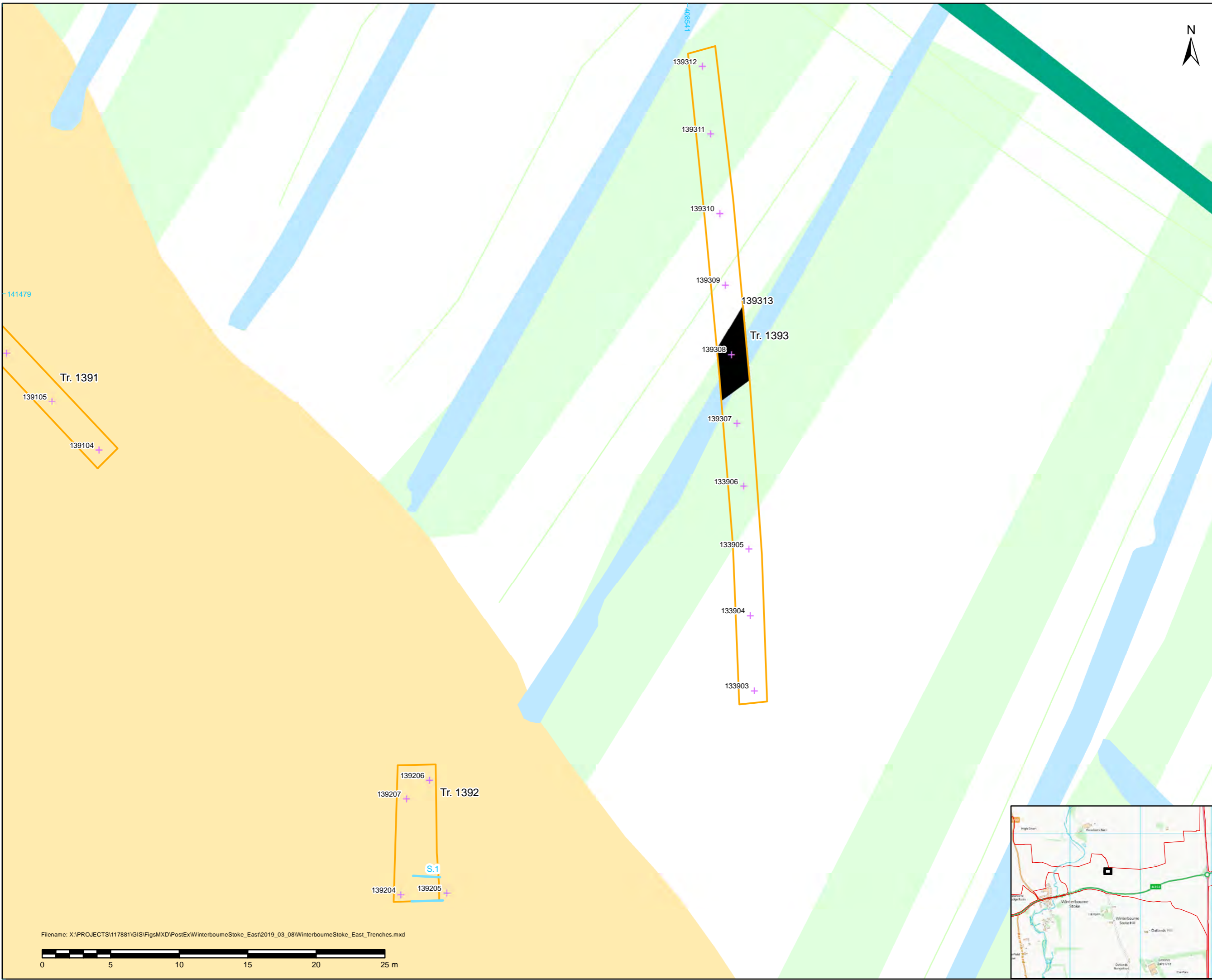
AECOM + mace + WSP

Drawing Number	Highways England PIN	Originator	Volume	Rev

Location	Type	Role	Number

Filename: X:\PROJECTS\117881\GIS\Figs\MXD\PostExWinterbourneStoke_East\2019_03_08\WinterbourneStoke_East_Trenches.mxd





NOTES / LEGEND

Legend

- DCO boundary
- section_lines
- Trench outline
- + Ploughsoil sample point

Survey data

- Archaeological feature

Interpretation of geophysics

- Archaeology
- Possible Archaeology
- Superficial Geology
- Features shown on National Mapping Programme
- MasterMap Topo Area

OS Basemapping:
© Crown copyright and database rights 2017 Ordnance Survey 100030649.

Revision Details	By	Date	Suffix

Purpose of issue
Archaeological mitigation

Client
Highways England

Working on behalf of



Project Title
A303 Western Portal project ref: 117881

Drawing Title
Figure 11.29: Trenches 1392 & 1393

Designed RMRG	Drawn RMRG	Checked	Approved	Date
				12/03/2019

Internal Project No.
WA reference: 117881

Scale @ A3
1:250

THIS DOCUMENT HAS BEEN PREPARED PURSUANT TO AND SUBJECT TO THE TERMS OF AECOM'S APPOINTMENT BY ITS CLIENT. AECOM ACCEPTS NO LIABILITY FOR ANY USE OF THIS DOCUMENT OTHER THAN BY ITS ORIGINAL CLIENT OR FOLLOWING AECOM'S EXPRESS AGREEMENT TO SUCH USE, AND ONLY FOR THE PURPOSES FOR WHICH IT WAS PREPARED AND PROVIDED.


Highways England
Temple Quay House
2 Temple Quay
Bristol
BS1 6PN


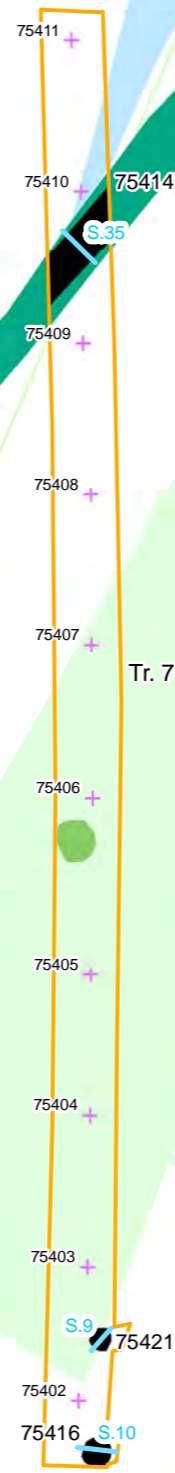
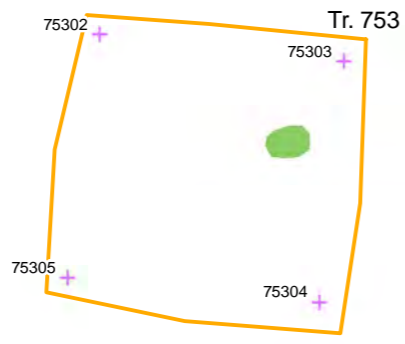
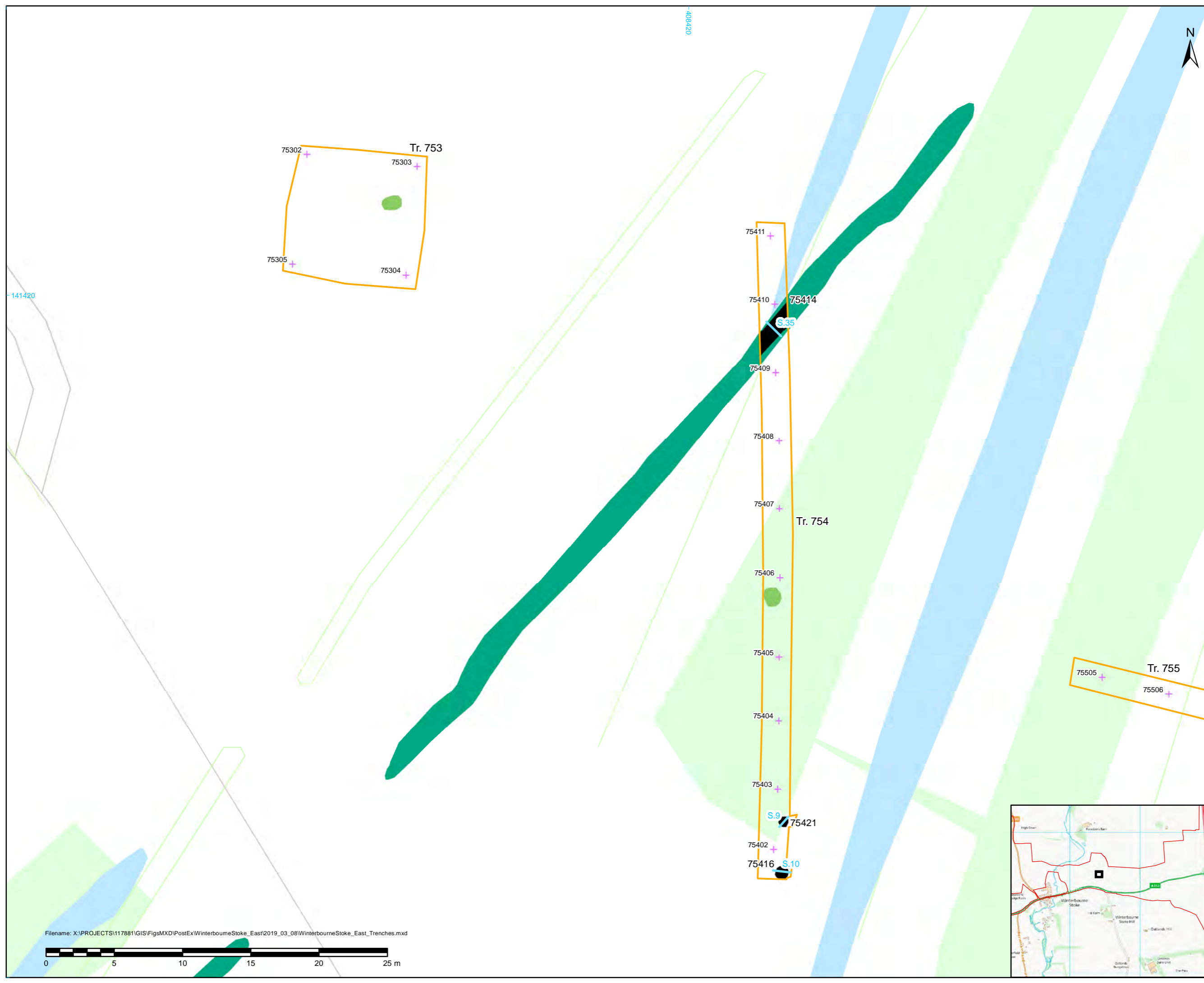


AECOM + mace + WSP

Drawing Number	Highways England PIN	Originator	Volume	Rev

Filename: X:\PROJECTS\117881\GIS\Figs\MXD\PostExWinterbourneStoke_East2019_03_08\WinterbourneStoke_East_Trenches.mxd





Filename: X:\PROJECTS\117881\GIS\Figs\MXD\PostEx\WinterbourneStoke_East\2019_03_08\WinterbourneStoke_East_Trenches.mxd



NOTES / LEGEND

Legend

- DCO boundary
- section_lines
- Trench outline
- Ploughsoil sample point

Survey data

- Tree throw hole
- Archaeological feature

Interpretation of geophysics

- Archaeology
- Possible Archaeology
- Features shown on National Mapping Programme
- MasterMap Topo Line
- MasterMap Topo

OS Basemapping:
© Crown copyright and database rights 2017 Ordnance Survey 100030649.

Revision Details		By	Date	Suffix

Purpose of issue
Archaeological mitigation

Client
Highways England

Working on behalf of
highways england

Project Title
A303 Western Portal project ref: 117881

Drawing Title
Figure 11.30: Trenches 753 & 754

Designed	Drawn	Checked	Approved	Date
RM/RG	RM/RG			12/03/2019

Internal Project No.
WA reference: 117881

Scale @ A3
1:250

THIS DOCUMENT HAS BEEN PREPARED PURSUANT TO AND SUBJECT TO THE TERMS OF AECOM'S APPOINTMENT BY ITS CLIENT. AECOM ACCEPTS NO LIABILITY FOR ANY USE OF THIS DOCUMENT OTHER THAN BY ITS ORIGINAL CLIENT OR FOLLOWING AECOM'S EXPRESS AGREEMENT TO SUCH USE, AND ONLY FOR THE PURPOSES FOR WHICH IT WAS PREPARED AND PROVIDED.

Highways England
Temple Quay House
2 Temple Quay
Bristol
BS1 6PN

AmW
AECOM + mace + WSP

Drawing Number	Highways England PIN	Originator	Volume	Rev

Location	Type	Role	Number



NOTES / LEGEND

Legend

- DCO boundary
- section_lines
- Trench outline
- + Ploughsoil sample point
- Survey data**
- Tree throw hole
- Archaeological feature
- Interpretation of geophysics**
- Possible Archaeology
- Superficial Geology
- Features shown on National Mapping Programme
- MasterMap Topo Area

OS Basemapping:
© Crown copyright and database rights 2017 Ordnance Survey 100030649.

Revision Details	By	Date	Suffix

Purpose of issue
Archaeological mitigation

Client
Highways England

Working on behalf of

Project Title
A303 Western Portal project ref: 117881

Drawing Title
Figure 11.31: Trenches 755 & 758

Designed RMRG	Drawn RMRG	Checked	Approved	Date 12/03/2019
------------------	---------------	---------	----------	--------------------

Internal Project No.
WA reference:117881

Scale @ A3
1:250

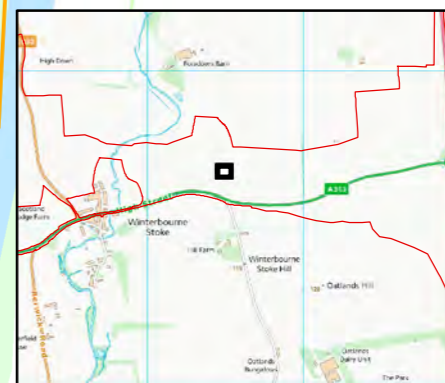
THIS DOCUMENT HAS BEEN PREPARED PURSUANT TO AND SUBJECT TO THE TERMS OF AECOM'S APPOINTMENT BY ITS CLIENT. AECOM ACCEPTS NO LIABILITY FOR ANY USE OF THIS DOCUMENT OTHER THAN BY ITS ORIGINAL CLIENT OR FOLLOWING AECOM'S EXPRESS AGREEMENT TO SUCH USE, AND ONLY FOR THE PURPOSES FOR WHICH IT WAS PREPARED AND PROVIDED.

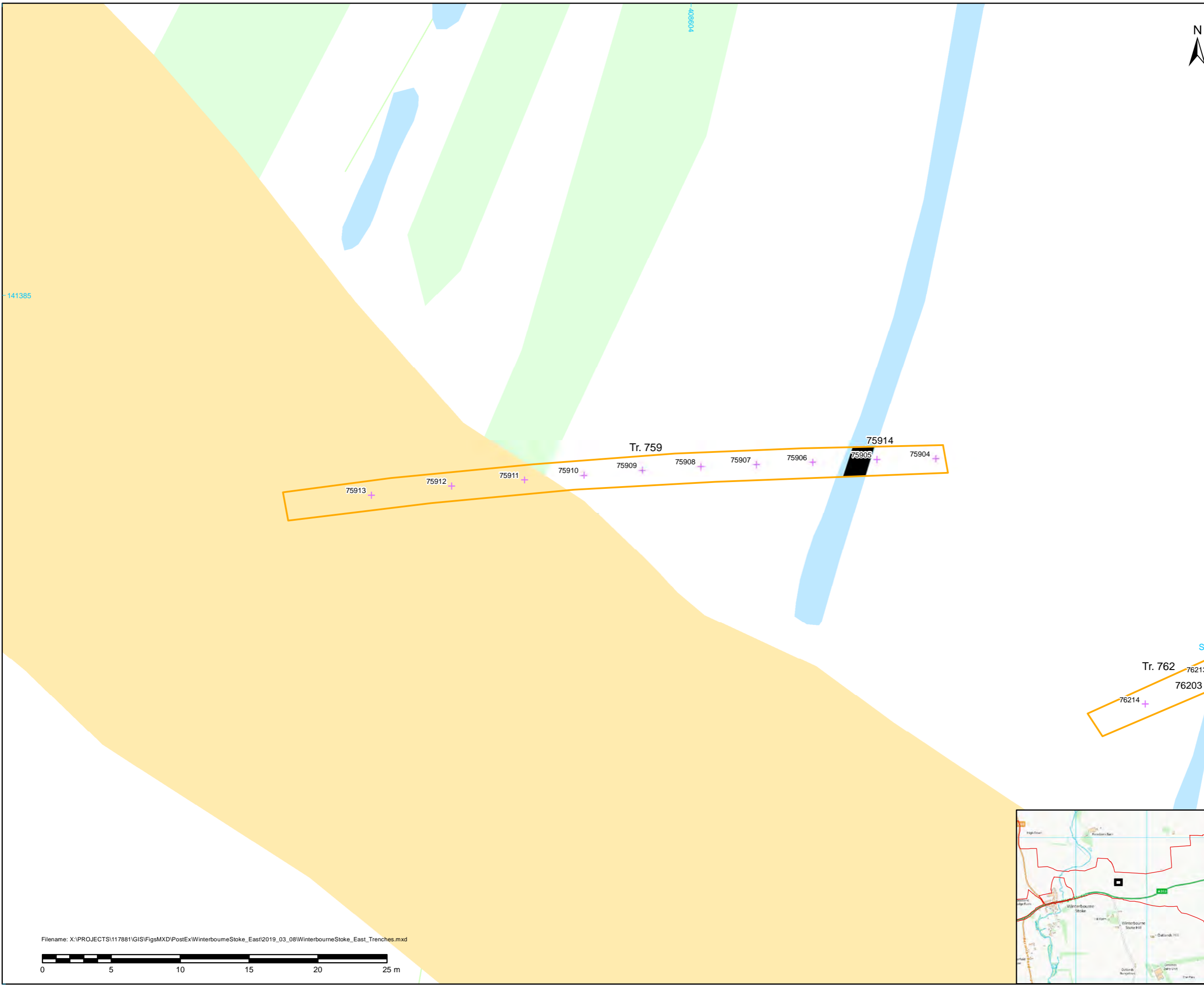
Highways England
Temple Quay House
2 Temple Quay
Bristol
BS1 6PN

AECOM + mace + WSP

Drawing Number Highways England PIN		Originator		Volume		Rev
Location		Type		Role		Number

Filename: X:\PROJECTS\117881\GIS\Figs\MXD\PostExWinterbourneStoke_East\2019_03_08\WinterbourneStoke_East_Trenches.mxd





NOTES / LEGEND

Legend

- DCO boundary
- section_lines
- Trench outline
- + Ploughsoil sample point
- Survey data
- Archaeological feature
- Interpretation of geophysics
- Possible Archaeology
- Superficial Geology
- Features shown on National Mapping Programme
- MasterMap Topo Area

OS Basemapping:
© Crown copyright and database rights 2017 Ordnance Survey 100030649.

Revision Details	By	Check	Date	Suffix

Purpose of issue
Archaeological mitigation

Client
Highways England

Working on behalf of

Project Title
A303 Western Portal project ref: 117881

Drawing Title
Figure 11.32: Trench 759

Designed RM/RG	Drawn RM/RG	Checked	Approved	Date 12/03/2019
-------------------	----------------	---------	----------	--------------------

Internal Project No.
WA reference: 117881

Scale @ A3
1:250

THIS DOCUMENT HAS BEEN PREPARED PURSUANT TO AND SUBJECT TO THE TERMS OF AECOM'S APPOINTMENT BY ITS CLIENT. AECOM ACCEPTS NO LIABILITY FOR ANY USE OF THIS DOCUMENT OTHER THAN BY ITS ORIGINAL CLIENT OR FOLLOWING AECOM'S EXPRESS AGREEMENT TO SUCH USE, AND ONLY FOR THE PURPOSES FOR WHICH IT WAS PREPARED AND PROVIDED.

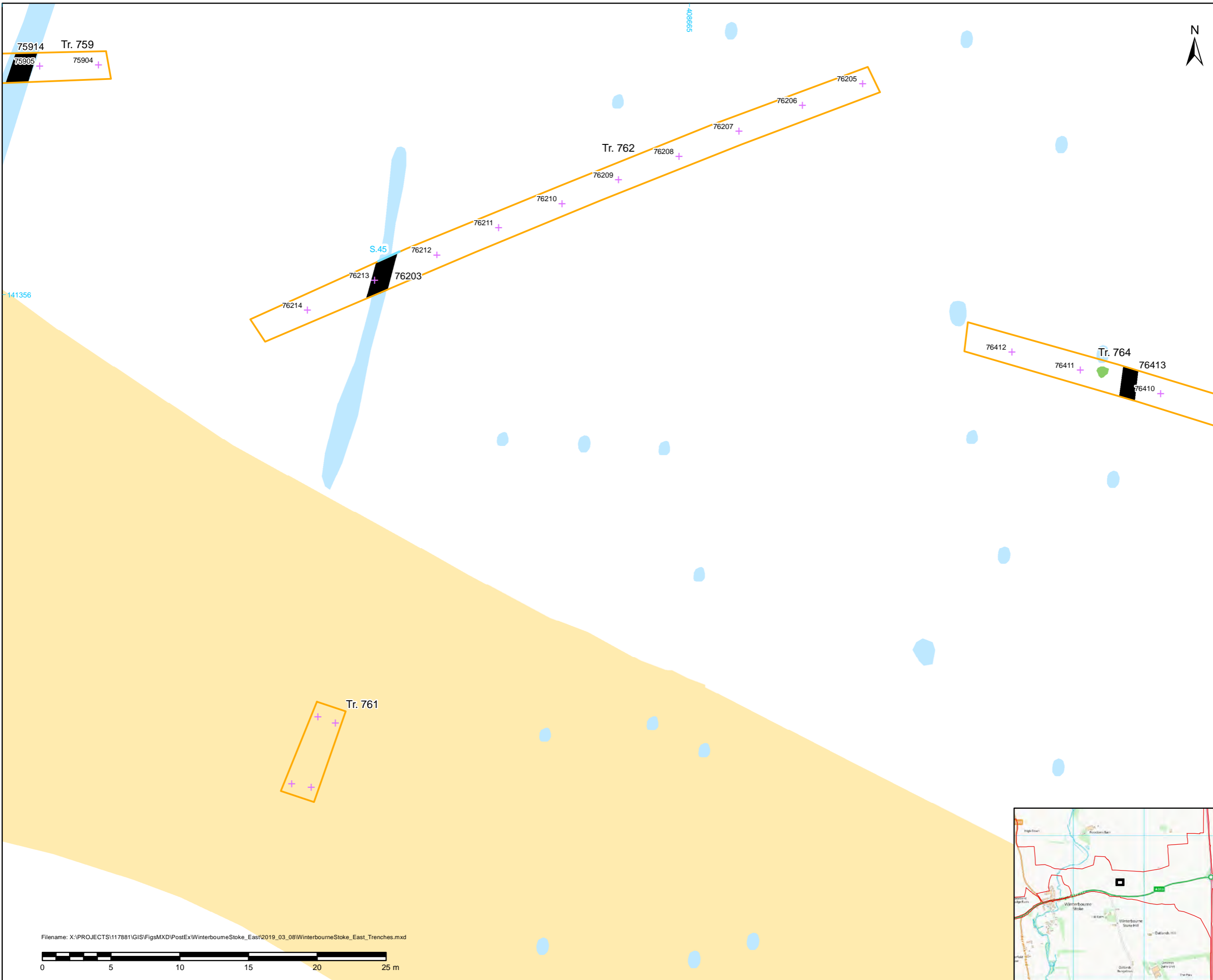
Highways England
Temple Quay House
2 Temple Quay
Bristol
BS1 6PN

AECOM + mace + WSP

Drawing Number Highways England PIN	Originator	Volume	Rev
Location	Type	Role	Number

Filename: X:\PROJECTS\117881\GIS\FigsMXD\PostExWinterbourneStoke_East2019_03_08\WinterbourneStoke_East_Trenches.mxd





NOTES / LEGEND

Legend

- DCO boundary
- section_lines
- Trench outline
- + Ploughsoil sample point

Survey data

- Tree throw hole
- Archaeological feature

Interpretation of geophysics

- Possible Archaeology
- Superficial Geology
- Features shown on National Mapping Programme
- MasterMap Topo Area

OS Basemapping:
© Crown copyright and database rights 2017 Ordnance Survey 100030649.

Revision Details		By	Date	Suffix

Purpose of issue
Archaeological mitigation

Client
Highways England

Working on behalf of

Project Title
A303 Western Portal project ref: 117881

Drawing Title
Figure 11.33: Trenches 761 & 762

Designed RMRG	Drawn RMRG	Checked	Approved	Date
				12/03/2019

Internal Project No.
WA reference: 117881

Scale @ A3
1:250

THIS DOCUMENT HAS BEEN PREPARED PURSUANT TO AND SUBJECT TO THE TERMS OF AECOM'S APPOINTMENT BY ITS CLIENT. AECOM ACCEPTS NO LIABILITY FOR ANY USE OF THIS DOCUMENT OTHER THAN BY ITS ORIGINAL CLIENT OR FOLLOWING AECOM'S EXPRESS AGREEMENT TO SUCH USE, AND ONLY FOR THE PURPOSES FOR WHICH IT WAS PREPARED AND PROVIDED.

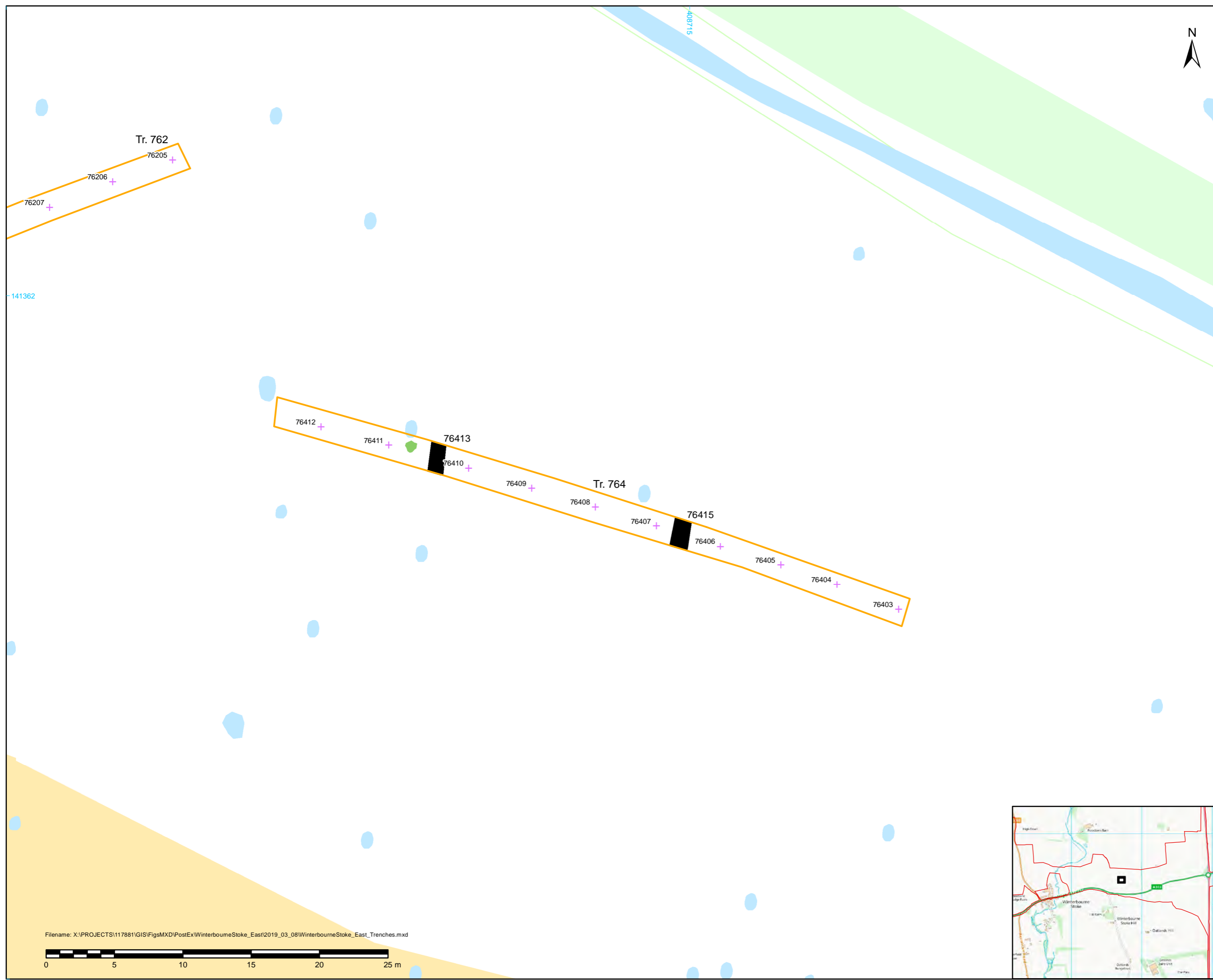
Highways England
Temple Quay House
2 Temple Quay
Bristol
BS1 6PN

AECOM + mace + WSP

Drawing Number	Highways England PIN	Originator	Volume	Rev

Filename: X:\PROJECTS\117881\GIS\Figs\MXD\PostEx\WinterbourneStoke_East\2019_03_08\WinterbourneStoke_East_Trenches.mxd





NOTES / LEGEND

- Legend**
- DCO boundary
 - Trench outline
 - + Ploughsoil sample point
 - Survey data**
 - Tree throw hole
 - Archaeological feature
 - Interpretation of geophysics**
 - Possible Archaeology
 - Superficial Geology
 - Features shown on National Mapping Programme
 - MasterMap Topo

OS Basemapping:
© Crown copyright and database rights 2017 Ordnance Survey 100030649.

Revision Details	By	Check	Date	Suffix

Purpose of issue
Archaeological mitigation

Client
Highways England

Working on behalf of

Project Title
A303 Western Portal project ref: 117881

Drawing Title
Figure 11.34: Trench 764

Designed RMR/G	Drawn RMR/G	Checked	Approved	Date
				12/03/2019

Internal Project No. WA reference: 117881
Scale @ A3 1:250


THIS DOCUMENT HAS BEEN PREPARED PURSUANT TO AND SUBJECT TO THE TERMS OF AECOM'S APPOINTMENT BY ITS CLIENT. AECOM ACCEPTS NO LIABILITY FOR ANY USE OF THIS DOCUMENT OTHER THAN BY ITS ORIGINAL CLIENT OR FOLLOWING AECOM'S EXPRESS AGREEMENT TO SUCH USE, AND ONLY FOR THE PURPOSES FOR WHICH IT WAS PREPARED AND PROVIDED.

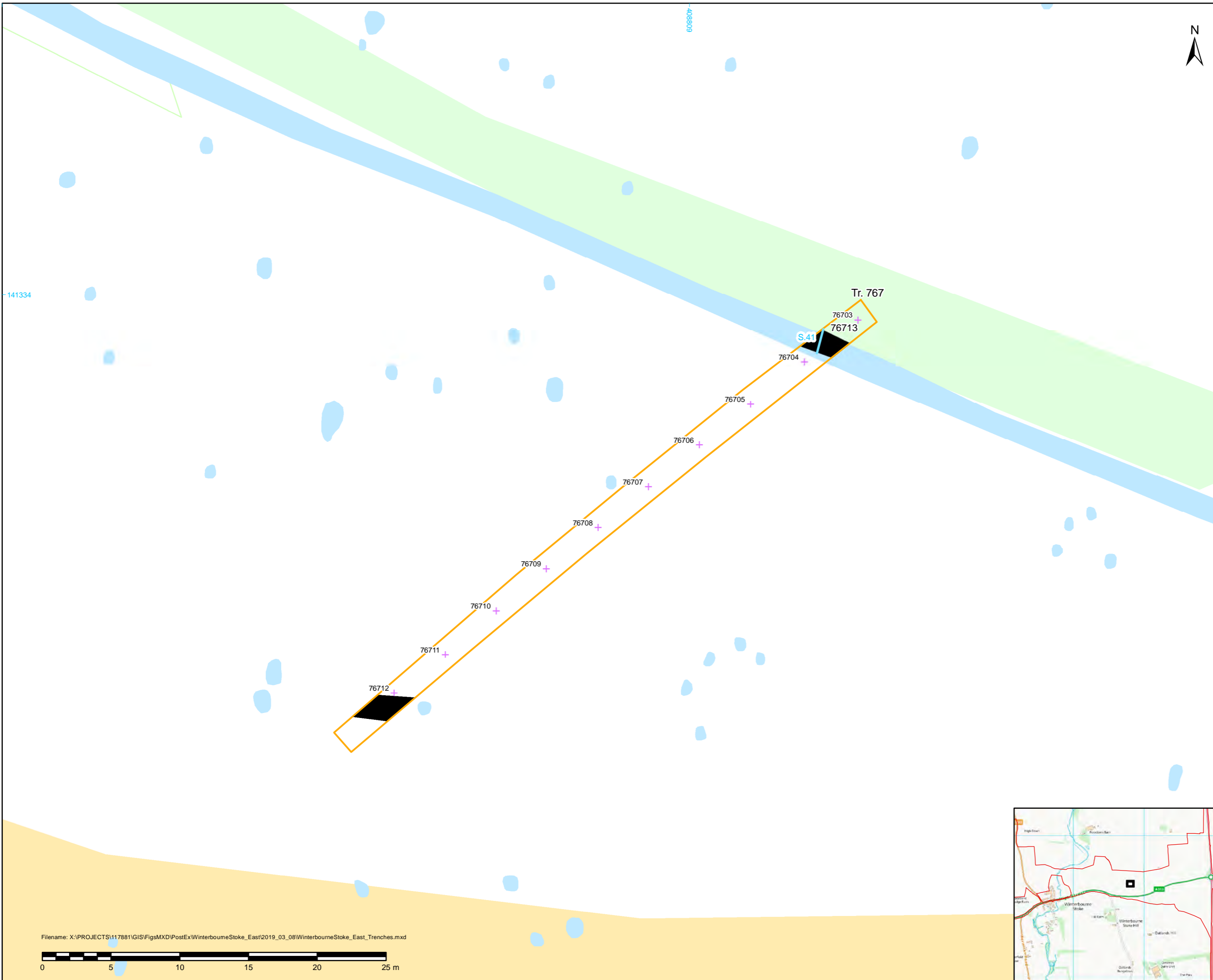
Highways England
Temple Quay House
2 Temple Quay
Bristol
BS1 6PN

AECOM + mace + WSP

Drawing Number	Highways England PIN	Originator	Volume	Rev

Filename: X:\PROJECTS\117881\GIS\Figs\MXD\PostExWinterbourneStoke_East\2019_03_08\WinterbourneStoke_East_Trenches.mxd





NOTES / LEGEND

Legend

- DCO boundary
- section_lines
- Trench outline
- Ploughsoil sample point

Survey data

- Archaeological feature

Interpretation of geophysics

- Possible Archaeology
- Superficial Geology
- Features shown on National Mapping Programme
- MasterMap Topo Area

OS Basemapping:
© Crown copyright and database rights 2017 Ordnance Survey 100030649.

Revision Details	By	Date	Suffix
	Check		

Purpose of issue
Archaeological mitigation

Client
Highways England

Working on behalf of

Project Title
A303 Western Portal project ref: 117881

Drawing Title
Figure 11.35: Trench 767

Designed RMRG	Drawn RMRG	Checked	Approved	Date
				12/03/2019

Internal Project No.
WA reference: 117881

Scale @ A3
1:250


THIS DOCUMENT HAS BEEN PREPARED PURSUANT TO AND SUBJECT TO THE TERMS OF AECOM'S APPOINTMENT BY ITS CLIENT. AECOM ACCEPTS NO LIABILITY FOR ANY USE OF THIS DOCUMENT OTHER THAN BY ITS ORIGINAL CLIENT OR FOLLOWING AECOM'S EXPRESS AGREEMENT TO SUCH USE, AND ONLY FOR THE PURPOSES FOR WHICH IT WAS PREPARED AND PROVIDED.

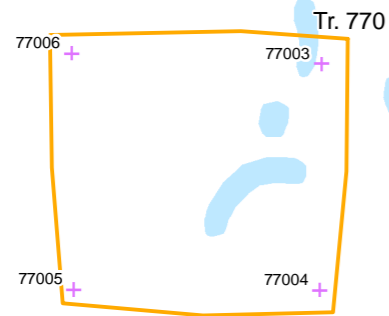
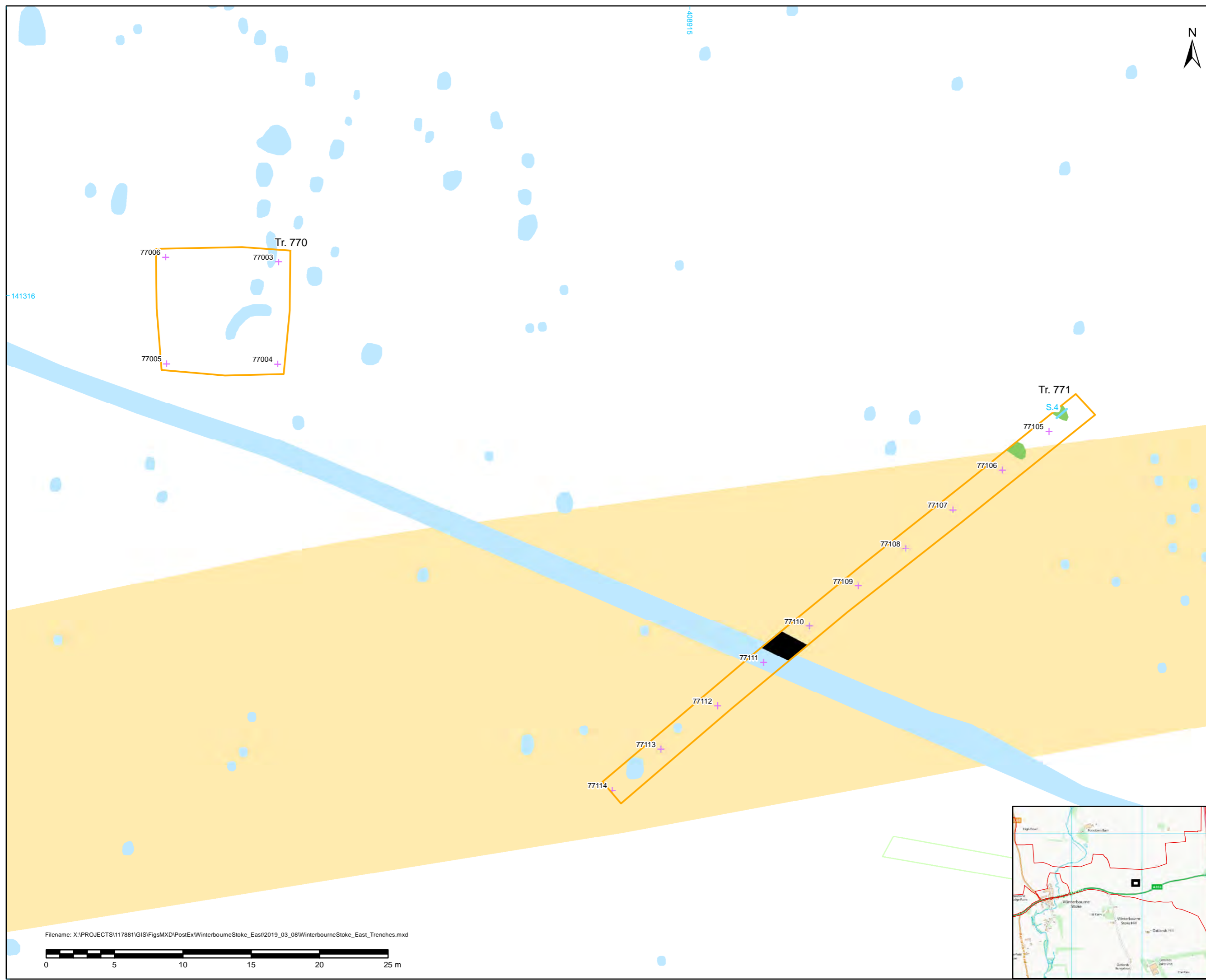
Highways England
Temple Quay House
2 Temple Quay
Bristol
BS1 6PN

AECOM + mace + WSP

Drawing Number	Highways England PIN	Originator	Volume	Rev

Filename: X:\PROJECTS\117881\GIS\FigsMXD\PostExWinterbourneStoke_East\2019_03_08\WinterbourneStoke_East_Trenches.mxd





NOTES / LEGEND



- Legend**
- DCO boundary
 - section_lines
 - Trench outline
 - + Ploughsoil sample point
- Survey data
- Tree throw hole
 - Archaeological feature
- Interpretation of geophysics
- Possible Archaeology
 - Superficial Geology
 - MasterMap Topo Area

OS Basemapping:
© Crown copyright and database rights 2017 Ordnance Survey 100030649.

Revision Details	By	Date	Suffix

Purpose of issue
Archaeological mitigation

Client
Highways England

Working on behalf of

Project Title
A303 Western Portal project ref: 117881

Drawing Title
Figure 11.36: Trenches 770 & 771

Designed RMRG	Drawn RMRG	Checked	Approved	Date
				12/03/2019

Internal Project No.
WA reference: 117881

Scale @ A3
1:250

THIS DOCUMENT HAS BEEN PREPARED PURSUANT TO AND SUBJECT TO THE TERMS OF AECOM'S APPOINTMENT BY ITS CLIENT. AECOM ACCEPTS NO LIABILITY FOR ANY USE OF THIS DOCUMENT OTHER THAN BY ITS ORIGINAL CLIENT OR FOLLOWING AECOM'S EXPRESS AGREEMENT TO SUCH USE, AND ONLY FOR THE PURPOSES FOR WHICH IT WAS PREPARED AND PROVIDED.

Highways England
Temple Quay House
2 Temple Quay
Bristol
BS1 6PN

AECOM + mace + WSP

Drawing Number	Highways England PIN	Originator	Volume	Rev

Filename: X:\PROJECTS\117881\GIS\Figs\MXD\PostEx\WinterbourneStoke_East\2019_03_08\WinterbourneStoke_East_Trenches.mxd





NOTES / LEGEND

Legend

- DCO boundary
- Trench outline
- + Ploughsoil sample point
- Survey data
- Tree throw hole
- Interpretation of geophysics
- Possible Archaeology
- Features shown on National Mapping Programme
- MasterMap Topo Line
- MasterMap Topo Area

OS Basemapping:
© Crown copyright and database rights 2017 Ordnance Survey 100030649.

Revision Details	By	Date	Suffix
	Check		

Purpose of issue
Archaeological mitigation

Client
Highways England

Working on behalf of

Project Title
A303 Western Portal project ref: 117881

Drawing Title
Figure 11.37: Trench 1342

Designed RMR/G	Drawn RMR/G	Checked	Approved	Date
				12/03/2019

Internal Project No.
WA reference: 117881

Scale @ A3
1:250

THIS DOCUMENT HAS BEEN PREPARED PURSUANT TO AND SUBJECT TO THE TERMS OF AECOM'S APPOINTMENT BY ITS CLIENT. AECOM ACCEPTS NO LIABILITY FOR ANY USE OF THIS DOCUMENT OTHER THAN BY ITS ORIGINAL CLIENT OR FOLLOWING AECOM'S EXPRESS AGREEMENT TO SUCH USE, AND ONLY FOR THE PURPOSES FOR WHICH IT WAS PREPARED AND PROVIDED.

Highways England
Temple Quay House
2 Temple Quay
Bristol
BS1 6PN

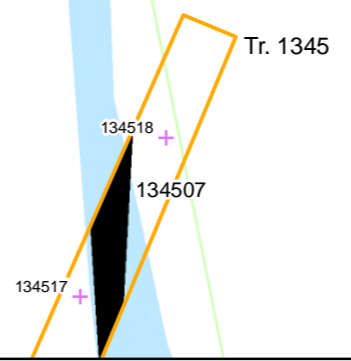
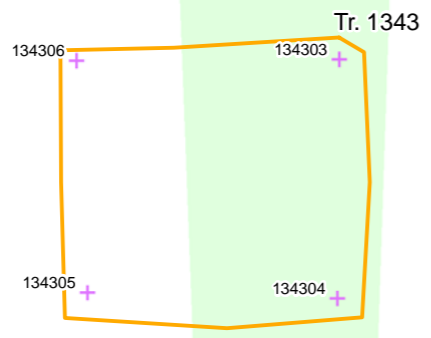
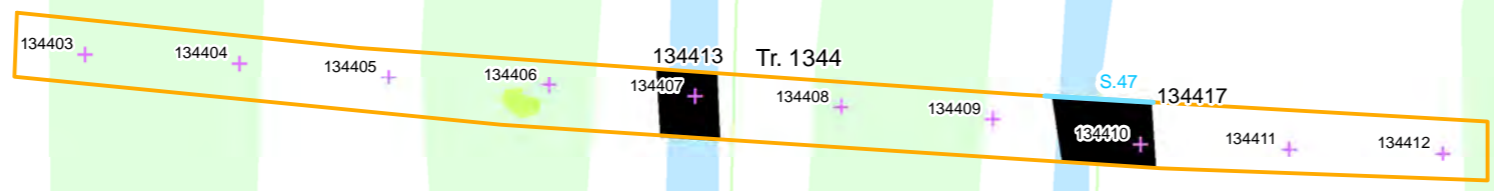
AECOM + mace + WSP

Drawing Number	Highways England PIN	Originator	Volume	Rev



Filename: X:\PROJECTS\117881\GIS\Figs\MXD\PostEx\WinterbourneStoke_East\2019_03_08\WinterbourneStoke_East_Trenches.mxd





Legend

- DCO boundary
- section_lines
- Trench outline
- + Ploughsoil sample point
- Survey data
- Geological feature
- Archaeological feature
- Interpretation of geophysics
- Possible Archaeology
- Features shown on National Mapping Programme
- MasterMap Topo Area

OS Basemapping: © Crown copyright and database rights 2017 Ordnance Survey 100030649.

Revision Details	By	Date	Suffix

Purpose of issue
Archaeological mitigation

Client
Highways England

Working on behalf of

Project Title
A303 Western Portal project ref: 117881

Drawing Title
Figure 11.38: Trenches 1343 & 1344

Designed RMRG	Drawn RMRG	Checked	Approved	Date 12/03/2019
------------------	---------------	---------	----------	--------------------

Internal Project No. WA reference: 117881
Scale @ A3 1:250

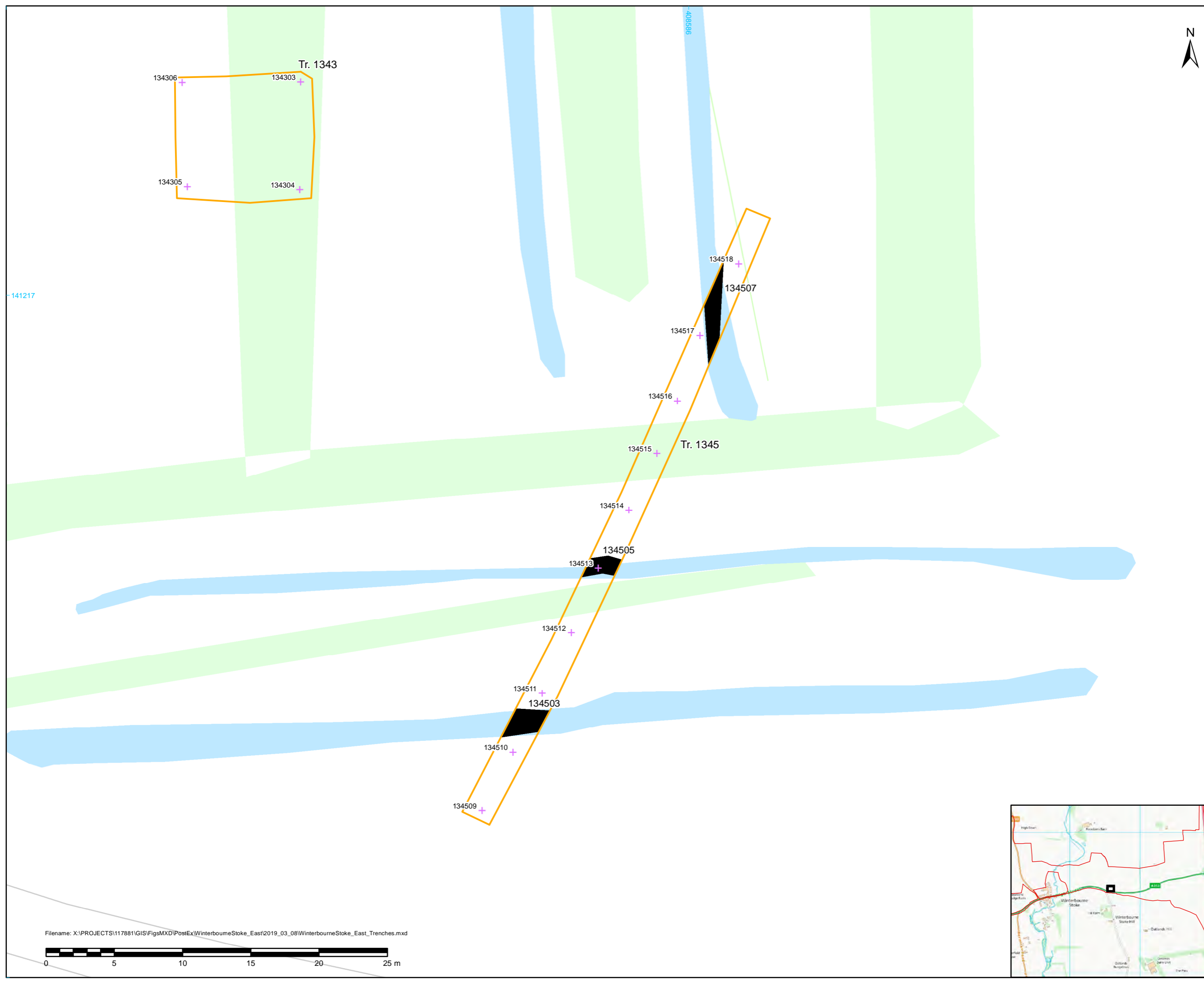
THIS DOCUMENT HAS BEEN PREPARED PURSUANT TO AND SUBJECT TO THE TERMS OF AECOM'S APPOINTMENT BY ITS CLIENT. AECOM ACCEPTS NO LIABILITY FOR ANY USE OF THIS DOCUMENT OTHER THAN BY ITS ORIGINAL CLIENT OR FOLLOWING AECOM'S EXPRESS AGREEMENT TO SUCH USE, AND ONLY FOR THE PURPOSES FOR WHICH IT WAS PREPARED AND PROVIDED.

Highways England
Temple Quay House
2 Temple Quay
Bristol
BS1 6PN

AECOM + mace + WSP

Drawing Number Highways England PIN	Originator	Volume	Rev
Location	Type	Role	Number





NOTES / LEGEND

Legend

- DCO boundary
- Trench outline
- + Ploughsoil sample point

Survey data

- Archaeological feature

Interpretation of geophysics

- Possible Archaeology
- Features shown on National Mapping Programme
- MasterMap Topo Line
- MasterMap Topo Area

OS Basemapping:
© Crown copyright and database rights 2017 Ordnance Survey 100030649.

Revision Details	By	Date	Suffix

Purpose of issue
Archaeological mitigation

Client
Highways England

Working on behalf of

Project Title
A303 Western Portal project ref: 117881

Drawing Title
Figure 11.39: Trench 1345

Designed	Drawn	Checked	Approved	Date
RM/RG	RM/RG			12/03/2019

Internal Project No.
WA reference: 117881

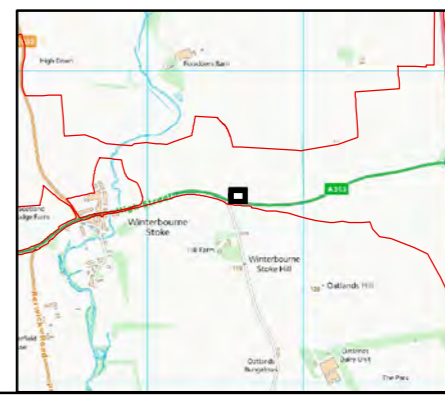
Scale @ A3
1:250

THIS DOCUMENT HAS BEEN PREPARED PURSUANT TO AND SUBJECT TO THE TERMS OF AECOM'S APPOINTMENT BY ITS CLIENT. AECOM ACCEPTS NO LIABILITY FOR ANY USE OF THIS DOCUMENT OTHER THAN BY ITS ORIGINAL CLIENT OR FOLLOWING AECOM'S EXPRESS AGREEMENT TO SUCH USE, AND ONLY FOR THE PURPOSES FOR WHICH IT WAS PREPARED AND PROVIDED.

Highways England
Temple Quay House
2 Temple Quay
Bristol
BS1 6PN

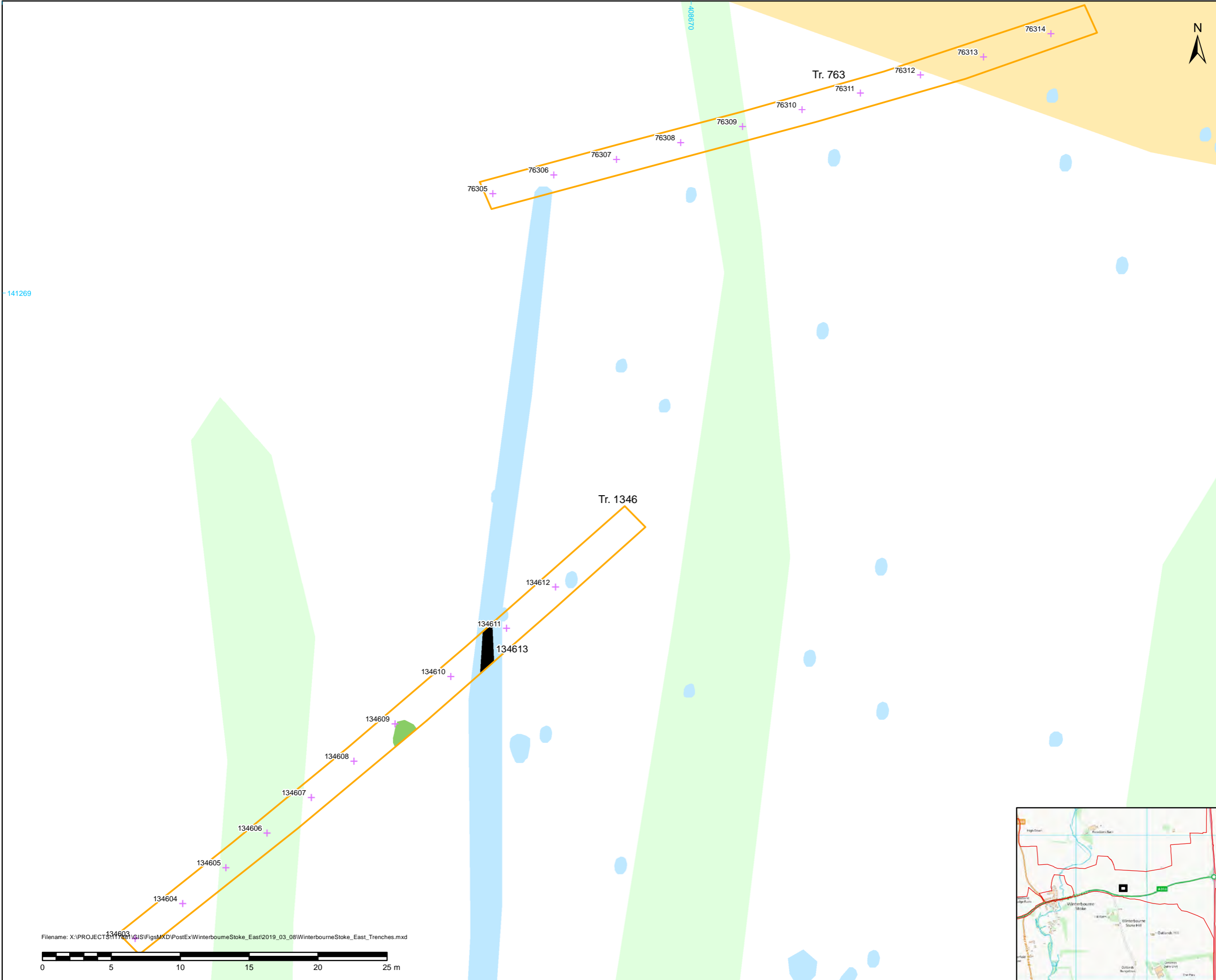
AECOM + mace + WSP

Drawing Number	Originator	Volume	Rev
Highways England PIN			



Filename: X:\PROJECTS\117881\GIS\Figs\MXD\PostEx\WinterbourneStoke_East\2019_03_08\WinterbourneStoke_East_Trenches.mxd





NOTES / LEGEND

Legend

- DCO boundary
- Trench outline
- + Ploughsoil sample point
- Survey data**
- Tree throw hole
- Archaeological feature
- Interpretation of geophysics**
- Possible Archaeology
- Superficial Geology
- Features shown on National Mapping Programme
- MasterMap Topo

OS Basemapping:
© Crown copyright and database rights 2017 Ordnance Survey 100030649.

Revision Details	By	Date	Suffix

Purpose of issue
Archaeological mitigation

Client
Highways England

Working on behalf of

Project Title
A303 Western Portal project ref: 117881

Drawing Title
Figure 11.40: Trenches 763 & 1346

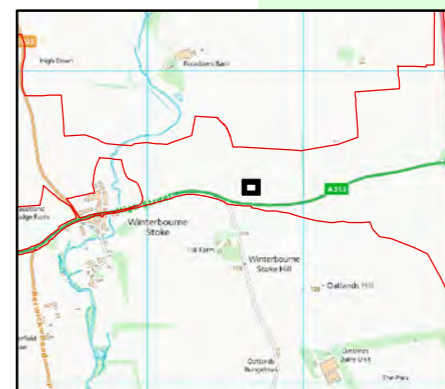
Designed RM/RG	Drawn RM/RG	Checked	Approved	Date 12/03/2019

Internal Project No.
WA reference: 117881

Scale @ A3
1:250

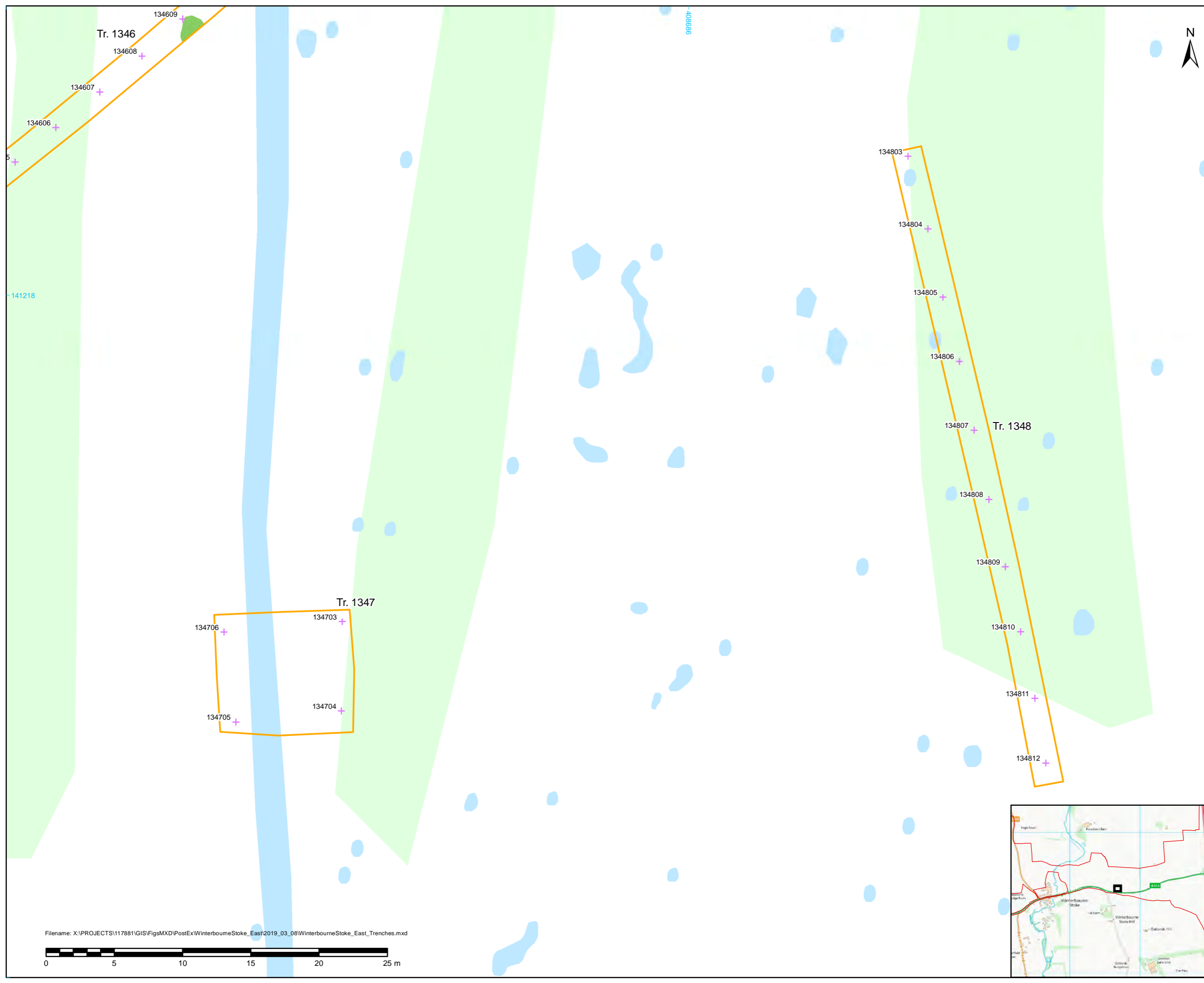
THIS DOCUMENT HAS BEEN PREPARED PURSUANT TO AND SUBJECT TO THE TERMS OF AECOM'S APPOINTMENT BY ITS CLIENT. AECOM ACCEPTS NO LIABILITY FOR ANY USE OF THIS DOCUMENT OTHER THAN BY ITS ORIGINAL CLIENT OR FOLLOWING AECOM'S EXPRESS AGREEMENT TO SUCH USE, AND ONLY FOR THE PURPOSES FOR WHICH IT WAS PREPARED AND PROVIDED.

Highways England Temple Quay House 2 Temple Quay Bristol BS1 6PN		AECOM + mace + WSP		
Drawing Number Highways England PIN	Originator	Volume	Rev	
Location	Type	Role	Number	



Filename: X:\PROJECTS\117881\GIS\Figs\MXD\PostEx\WinterbourneStoke_East\2019_03_08\WinterbourneStoke_East_Trenches.mxd





NOTES / LEGEND

Legend

- DCO boundary
- Trench outline
- + Ploughsoil sample point

Survey data

- Tree throw hole

Interpretation of geophysics

- Possible Archaeology
- Features shown on National Mapping Programme
- MasterMap Topo Area

OS Basemapping:
© Crown copyright and database rights 2017 Ordnance Survey 100030649.

Revision Details	By	Date	Suffix

Purpose of issue
Archaeological mitigation

Client
Highways England

Working on behalf of

Project Title
A303 Western Portal project ref: 117881

Drawing Title
Figure 11.41: Trenches 1347 & 1348

Designed	Drawn	Checked	Approved	Date
RMRG	RMRG			12/03/2019

Internal Project No.
WA reference: 117881

Scale @ A3
1:250

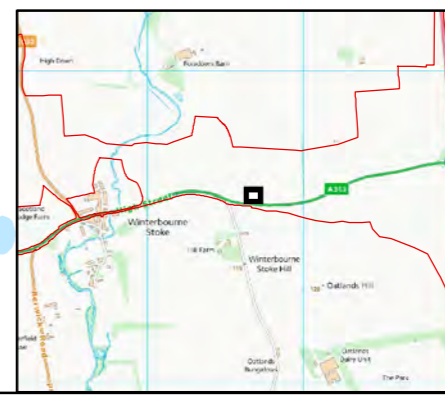
THIS DOCUMENT HAS BEEN PREPARED PURSUANT TO AND SUBJECT TO THE TERMS OF AECOM'S APPOINTMENT BY ITS CLIENT. AECOM ACCEPTS NO LIABILITY FOR ANY USE OF THIS DOCUMENT OTHER THAN BY ITS ORIGINAL CLIENT OR FOLLOWING AECOM'S EXPRESS AGREEMENT TO SUCH USE, AND ONLY FOR THE PURPOSES FOR WHICH IT WAS PREPARED AND PROVIDED.

Highways England
Temple Quay House
2 Temple Quay
Bristol
BS1 6PN


AECOM + mace + WSP

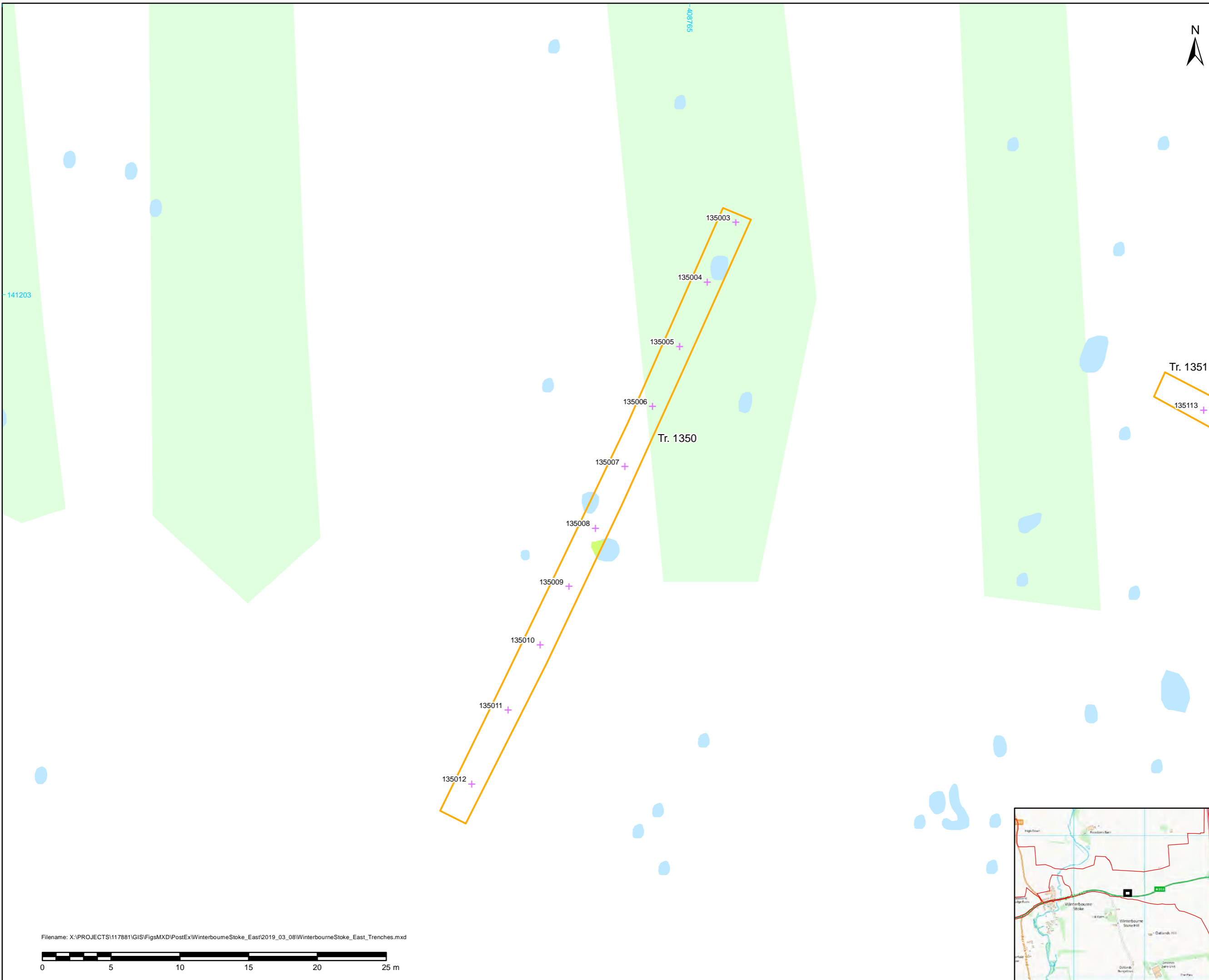
Drawing Number	Highways England PIN	Originator	Volume	Rev

Location	Type	Role	Number



Filename: X:\PROJECTS\117881\GIS\Figs\MXD\PostEx\WinterbourneStoke_East\2019_03_08\WinterbourneStoke_East_Trenches.mxd





NOTES / LEGEND

Legend

- DCO boundary
- Trench outline
- + Ploughsoil sample point

Survey data

- Geological feature

Interpretation of geophysics

- Possible Archaeology
- Features shown on National Mapping Programme
- MasterMap Topo Area

OS Basemapping:
© Crown copyright and database rights 2017 Ordnance Survey 100030649.

Revision Details	By	Date	Suffix

Purpose of issue
Archaeological mitigation

Client
Highways England

Working on behalf of

Project Title
A303 Western Portal project ref: 117881

Drawing Title
Figure 11.42: Trench 1350

Designed	Drawn	Checked	Approved	Date
RM/RG	RM/RG			12/03/2019

Internal Project No.
WA reference: 117881

Scale @ A3
1:250

THIS DOCUMENT HAS BEEN PREPARED PURSUANT TO AND SUBJECT TO THE TERMS OF AECOM'S APPOINTMENT BY ITS CLIENT. AECOM ACCEPTS NO LIABILITY FOR ANY USE OF THIS DOCUMENT OTHER THAN BY ITS ORIGINAL CLIENT OR FOLLOWING AECOM'S EXPRESS AGREEMENT TO SUCH USE, AND ONLY FOR THE PURPOSES FOR WHICH IT WAS PREPARED AND PROVIDED.

Highways England
Temple Quay House
2 Temple Quay
Bristol
BS1 6PN

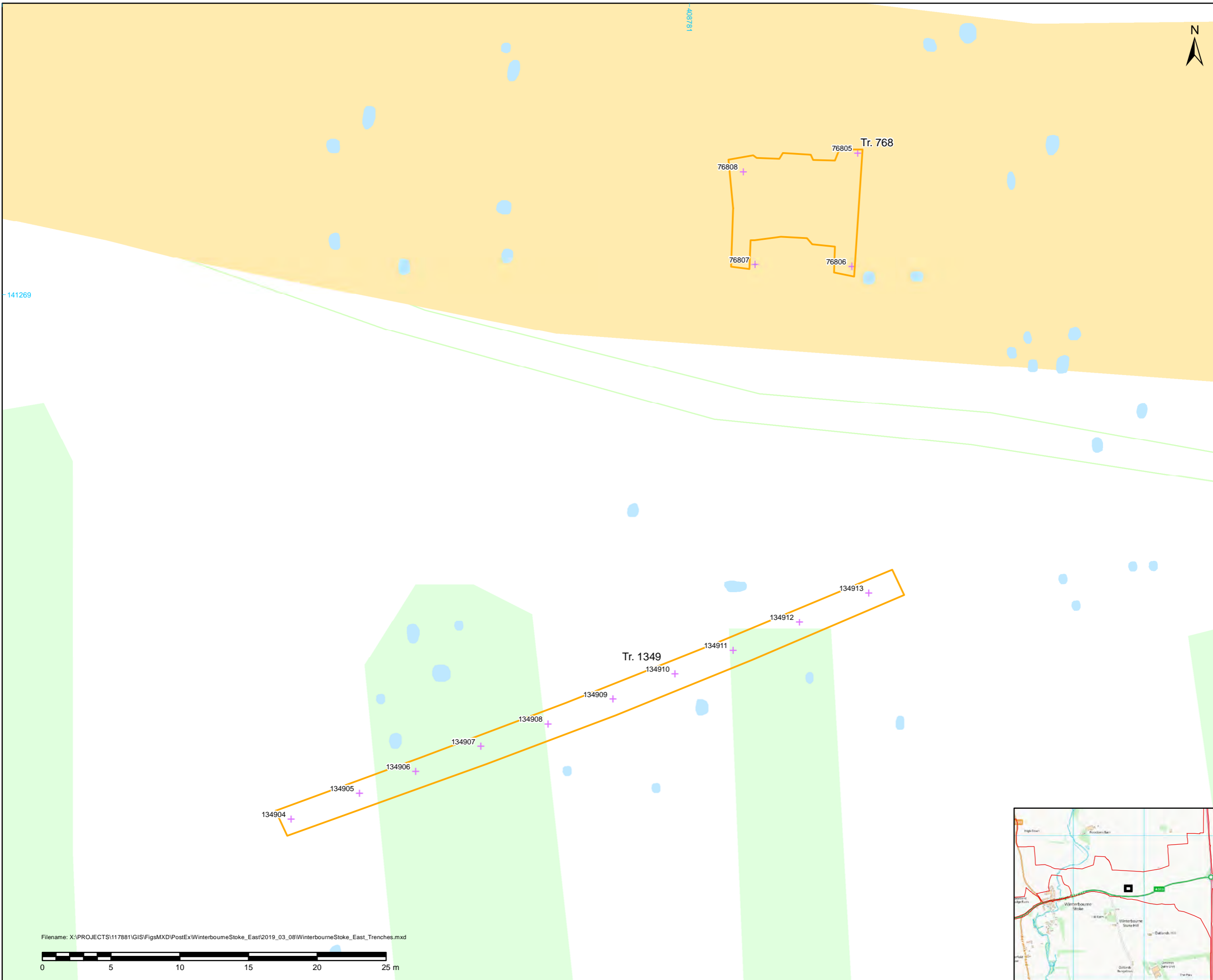
AECOM + mace + WSP

Drawing Number	Highways England PIN	Originator	Volume	Rev



Filename: X:\PROJECTS\117881\GIS\Figs\MXD\PostEx\WinterbourneStoke_East\2019_03_08\WinterbourneStoke_East_Trenches.mxd





NOTES / LEGEND

- Legend**
- DCO boundary
 - Trench outline
 - + Ploughsoil sample point
- Interpretation of geophysics
- Possible Archaeology
 - Superficial Geology
 - Features shown on National Mapping Programme
 - MasterMap Topo Area

OS Basemapping:
© Crown copyright and database rights 2017 Ordnance Survey 100030649.

Revision Details		By	Date	Suffix

Purpose of issue
Archaeological mitigation

Client
Highways England

Working on behalf of

Project Title
A303 Western Portal project ref: 117881

Drawing Title
Figure 11.43: Trenches 768 & 1349

Designed RMRG	Drawn RMRG	Checked	Approved	Date
				12/03/2019

Internal Project No.
WA reference: 117881

Scale @ A3
1:250

THIS DOCUMENT HAS BEEN PREPARED PURSUANT TO AND SUBJECT TO THE TERMS OF AECOM'S APPOINTMENT BY ITS CLIENT. AECOM ACCEPTS NO LIABILITY FOR ANY USE OF THIS DOCUMENT OTHER THAN BY ITS ORIGINAL CLIENT OR FOLLOWING AECOM'S EXPRESS AGREEMENT TO SUCH USE, AND ONLY FOR THE PURPOSES FOR WHICH IT WAS PREPARED AND PROVIDED.

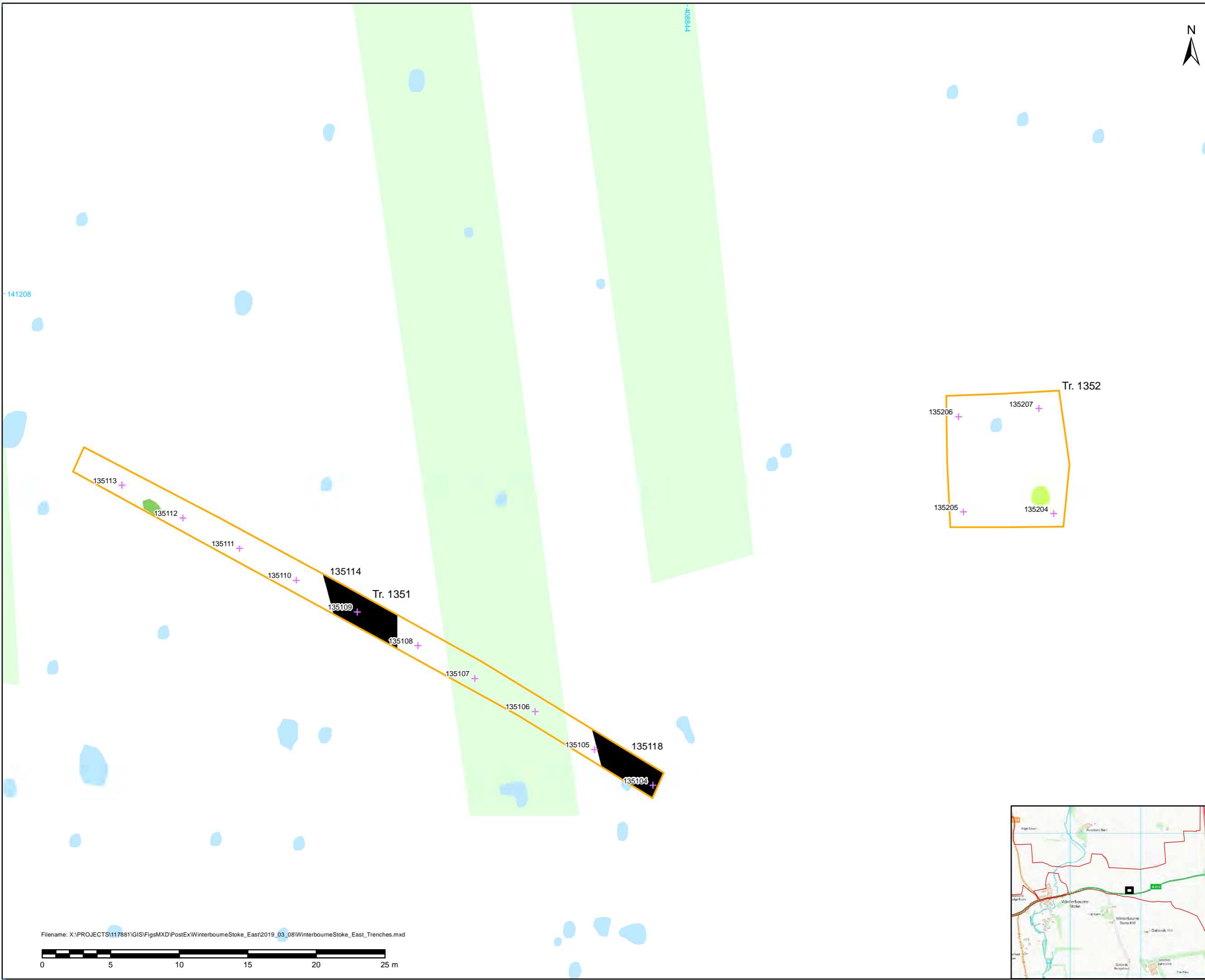
Highways England
Temple Quay House
2 Temple Quay
Bristol
BS1 6PN

AECOM + mace + WSP

Drawing Number	Highways England PIN	Originator	Volume	Rev

Filename: X:\PROJECTS\117881\GIS\Figs\MXD\PostExWinterbourneStoke_East2019_03_08\WinterbourneStoke_East_Trenches.mxd





NOTES / LEGEND

Legend

- DCO boundary
- Trench outline
- + Ploughsoil sample point
- Survey data**
- Geological feature
- Tree throw hole
- Archaeological feature
- Interpretation of geophysics**
- Possible Archaeology
- Features shown on National Mapping Programme
- MasterMap Topo

OS Basemapping:
© Crown copyright and database rights 2017 Ordnance Survey 100030649.

Revision Details	By	Date	Suffix

Purpose of issue
Archaeological mitigation

Client
Highways England

Working on behalf of

Project Title
A303 Western Portal project ref: 117881

Drawing Title
Figure 11.44: Trenches 1351 & 1352

Designed RMRG	Drawn RMRG	Checked	Approved	Date
				12/03/2019

Internal Project No.
WA reference: 117881

Scale @ A3
1:250

THIS DOCUMENT HAS BEEN PREPARED PURSUANT TO AND SUBJECT TO THE TERMS OF AECOM'S APPOINTMENT BY ITS CLIENT. AECOM ACCEPTS NO LIABILITY FOR ANY USE OF THIS DOCUMENT OTHER THAN BY ITS ORIGINAL CLIENT OR FOLLOWING AECOM'S EXPRESS AGREEMENT TO SUCH USE, AND ONLY FOR THE PURPOSES FOR WHICH IT WAS PREPARED AND PROVIDED.

Highways England
Temple Quay House
2 Temple Quay
Bristol
BS1 6PN

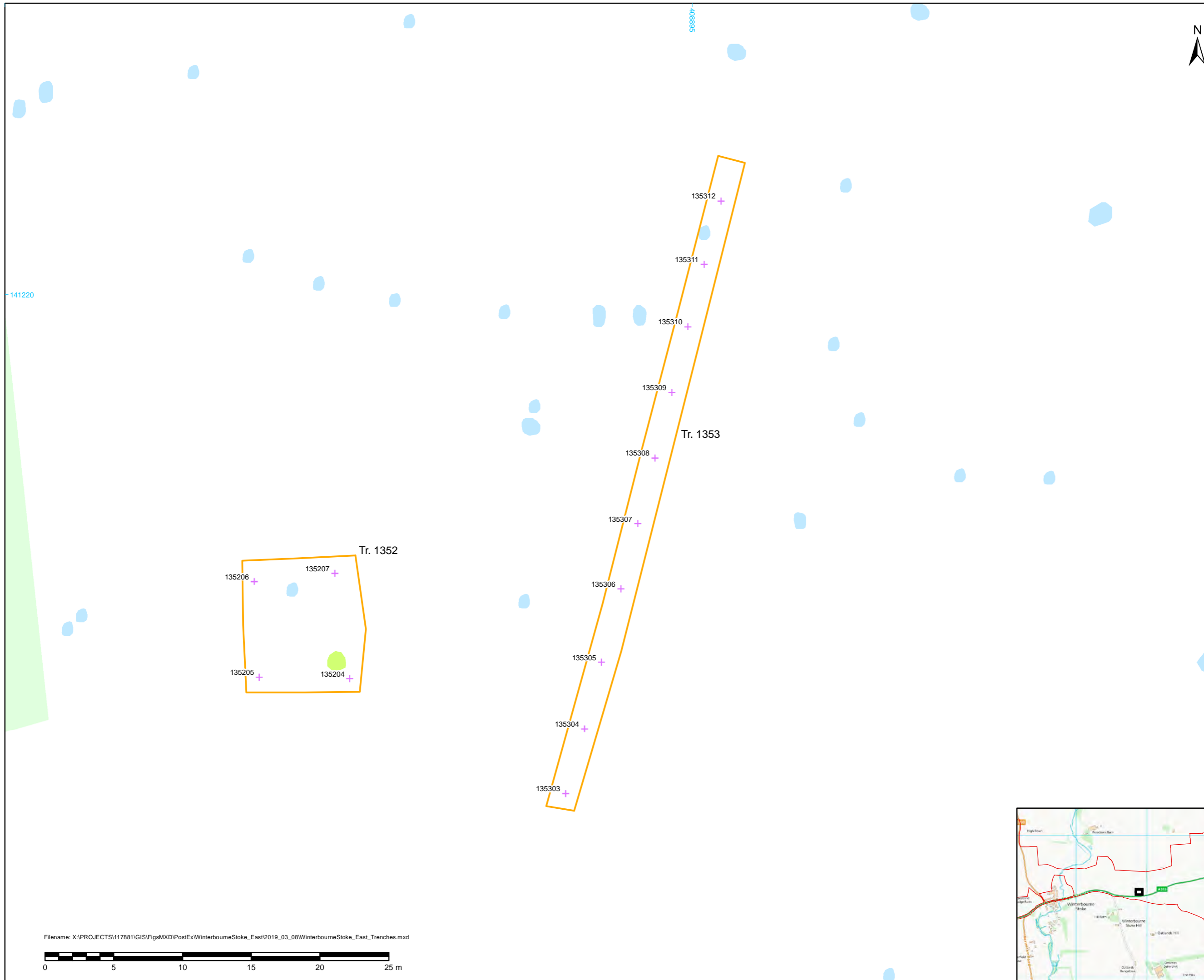
AECOM + mace + WSP

Drawing Number	Highways England PIN	Originator	Volume	Rev



Filename: X:\PROJECTS\117881\GIS\Figs\MXD\PostEx\WinterbourneStoke_East\2019_03_08\WinterbourneStoke_East_Trenches.mxd





NOTES / LEGEND

Legend

- DCO boundary
- Trench outline
- + Ploughsoil sample point

Survey data

- Geological feature

Interpretation of geophysics

- Possible Archaeology
- Features shown on National Mapping Programme
- MasterMap Topo Area

OS Basemapping:
© Crown copyright and database rights 2017 Ordnance Survey 100030649.

Revision Details	By	Date	Suffix

Purpose of issue
Archaeological mitigation

Client
Highways England

Working on behalf of

Project Title
A303 Western Portal project ref: 117881

Drawing Title
Figure 11.45: Trenches 1352 & 1353

Designed	Drawn	Checked	Approved	Date
RM/RG	RM/RG			12/03/2019

Internal Project No.
WA reference: 117881

Scale @ A3
1:250

THIS DOCUMENT HAS BEEN PREPARED PURSUANT TO AND SUBJECT TO THE TERMS OF AECOM'S APPOINTMENT BY ITS CLIENT. AECOM ACCEPTS NO LIABILITY FOR ANY USE OF THIS DOCUMENT OTHER THAN BY ITS ORIGINAL CLIENT OR FOLLOWING AECOM'S EXPRESS AGREEMENT TO SUCH USE, AND ONLY FOR THE PURPOSES FOR WHICH IT WAS PREPARED AND PROVIDED.

Highways England
Temple Quay House
2 Temple Quay
Bristol
BS1 6PN

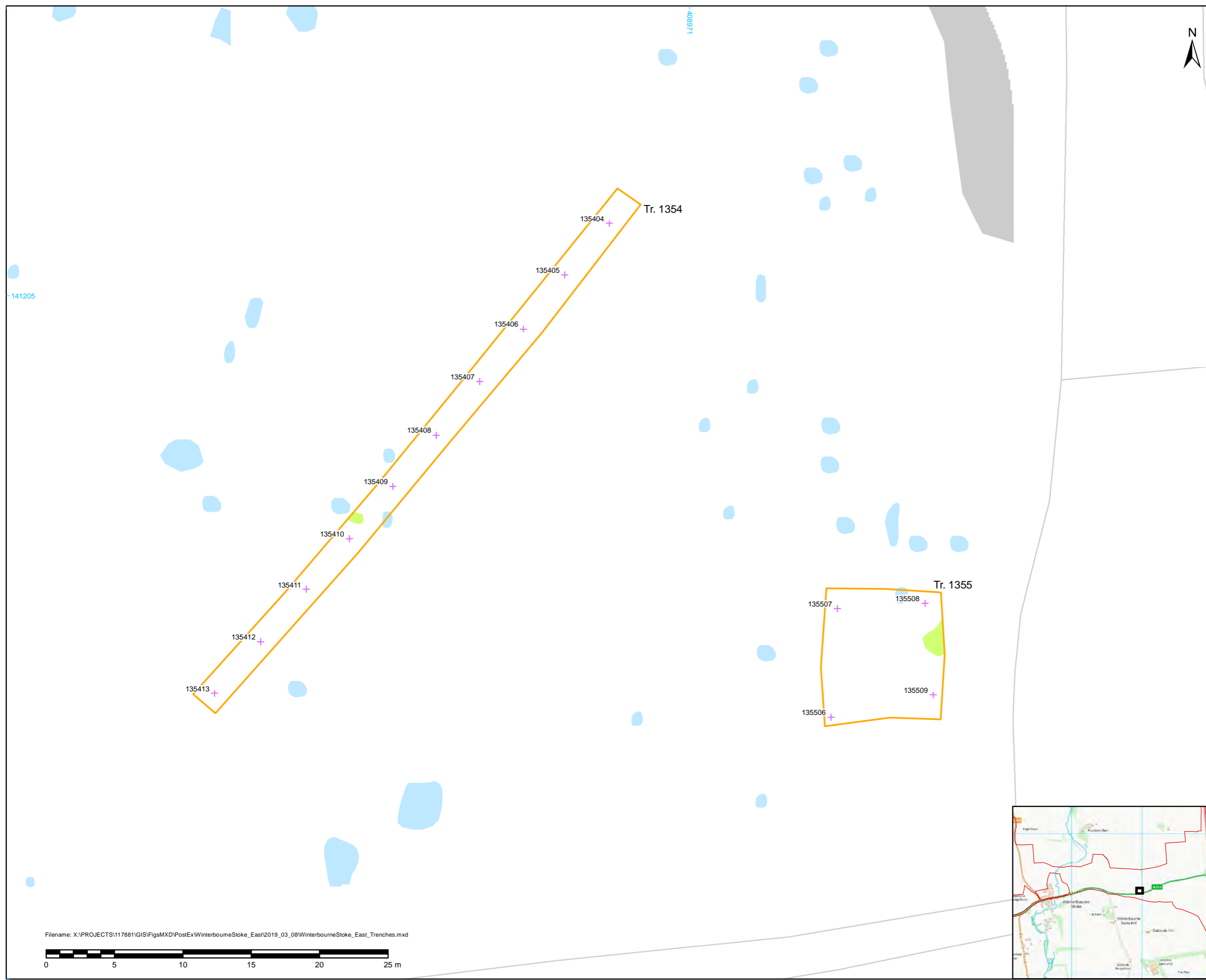
AECOM + mace + WSP

Drawing Number	Highways England PIN	Originator	Volume	Rev



Filename: X:\PROJECTS\117881\GIS\Figs\MXD\PostEx\WinterbourneStoke_East\2019_03_08\WinterbourneStoke_East_Trenches.mxd





NOTES / LEGEND

Legend

- DCO boundary
- Trench outline
- + Ploughsoil sample point
- Survey data
- Geological feature
- Interpretation of geophysics
- Modern Service
- Possible Archaeology
- MasterMap Topo Line
- MasterMap Topo Area

OS Basemapping:
© Crown copyright and database rights 2017 Ordnance Survey 100030649.

Revision Details	By	Check	Date	Suffix

Purpose of issue
Archaeological mitigation

Client
Highways England Working on behalf of

Project Title
A303 Western Portal project ref: 117881

Drawing Title
Figure 11.46: Trenches 1354 & 1355

Designed RMRG	Drawn RMRG	Checked	Approved	Date
				12/03/2019

Internal Project No.
WA reference: 117881

Scale @ A3
1:250

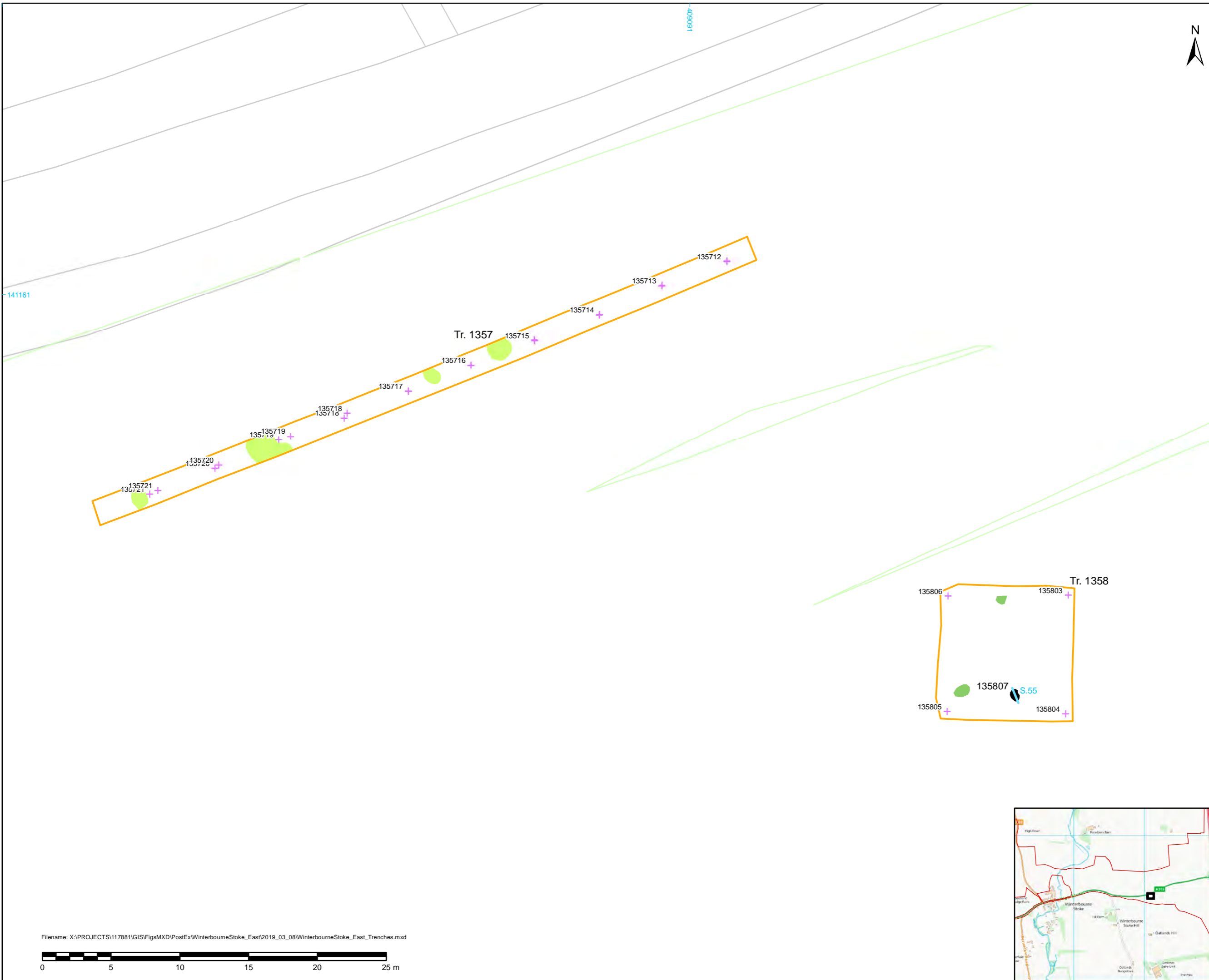
THIS DOCUMENT HAS BEEN PREPARED PURSUANT TO AND SUBJECT TO THE TERMS OF AECOM'S APPOINTMENT BY ITS CLIENT. AECOM ACCEPTS NO LIABILITY FOR ANY USE OF THIS DOCUMENT OTHER THAN BY ITS ORIGINAL CLIENT OR FOLLOWING AECOM'S EXPRESS AGREEMENT TO SUCH USE, AND ONLY FOR THE PURPOSES FOR WHICH IT WAS PREPARED AND PROVIDED.

Highways England
Temple Quay House
2 Temple Quay
Bristol
BS1 6PN
 AECOM + mace + WSP

Drawing Number	Highways England PIN	Originator	Volume	Rev

Filename: X:\PROJECTS\117881\GIS\FigsMXD\PostEx\WinterbourneStoke_East\2019_03_08\WinterbourneStoke_East_Trenches.mxd





NOTES / LEGEND

Legend

- DCO boundary
- section_lines
- Trench outline
- Ploughsoil sample point
- Survey data
- Geological feature
- Tree throw hole
- Archaeological feature
- MasterMap Topo Line
- MasterMap Topo Area

OS Basemapping:
© Crown copyright and database rights 2017 Ordnance Survey 100030649.

Revision Details		By	Date	Suffix

Purpose of issue
Archaeological mitigation

Client
Highways England

Working on behalf of

Project Title
A303 Western Portal project ref: 117881

Drawing Title
Figure 11.47: Trenches 1357 & 1358

Designed RMRG	Drawn RMRG	Checked	Approved	Date
				12/03/2019

Internal Project No.
WA reference: 117881

Scale @ A3
1:250

THIS DOCUMENT HAS BEEN PREPARED PURSUANT TO AND SUBJECT TO THE TERMS OF AECOM'S APPOINTMENT BY ITS CLIENT. AECOM ACCEPTS NO LIABILITY FOR ANY USE OF THIS DOCUMENT OTHER THAN BY ITS ORIGINAL CLIENT OR FOLLOWING AECOM'S EXPRESS AGREEMENT TO SUCH USE, AND ONLY FOR THE PURPOSES FOR WHICH IT WAS PREPARED AND PROVIDED.

Highways England
Temple Quay House
2 Temple Quay
Bristol
BS1 6PN

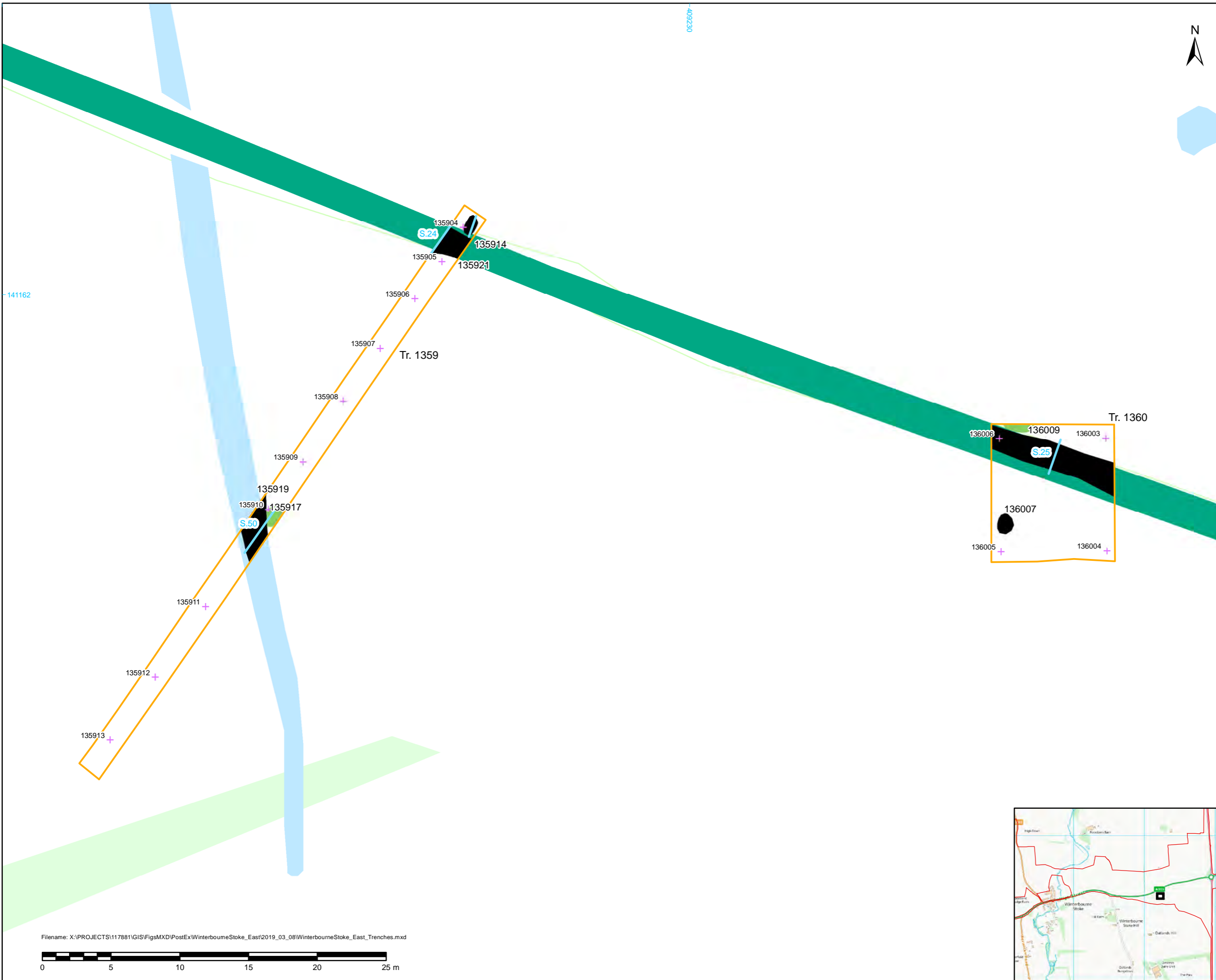
AECOM + mace + WSP

Drawing Number	Highways England PIN	Originator	Volume	Rev

Location	Type	Role	Number

Filename: X:\PROJECTS\117881\GIS\Figs\MXD\PostExWinterbourneStoke_East\2019_03_08\WinterbourneStoke_East_Trenches.mxd





NOTES / LEGEND



Legend

- DCO boundary
- section_lines
- Trench outline
- + Ploughsoil sample point
- Survey data
- Tree throw hole
- Archaeological feature
- Interpretation of geophysics
- Archaeology
- Possible Archaeology
- Features shown on National Mapping Programme
- MasterMap Topo Area

OS Basemapping:
© Crown copyright and database rights 2017 Ordnance Survey 100030649.

Revision Details	By	Check	Date	Suffix

Purpose of issue
Archaeological mitigation

Client
Highways England

Working on behalf of

Project Title
A303 Western Portal project ref: 117881

Drawing Title
Figure 11.48: Trenches 1359 & 1360

Designed RMRG	Drawn RMRG	Checked	Approved	Date
				12/03/2019

Internal Project No.
WA reference: 117881

Scale @ A3
1:250

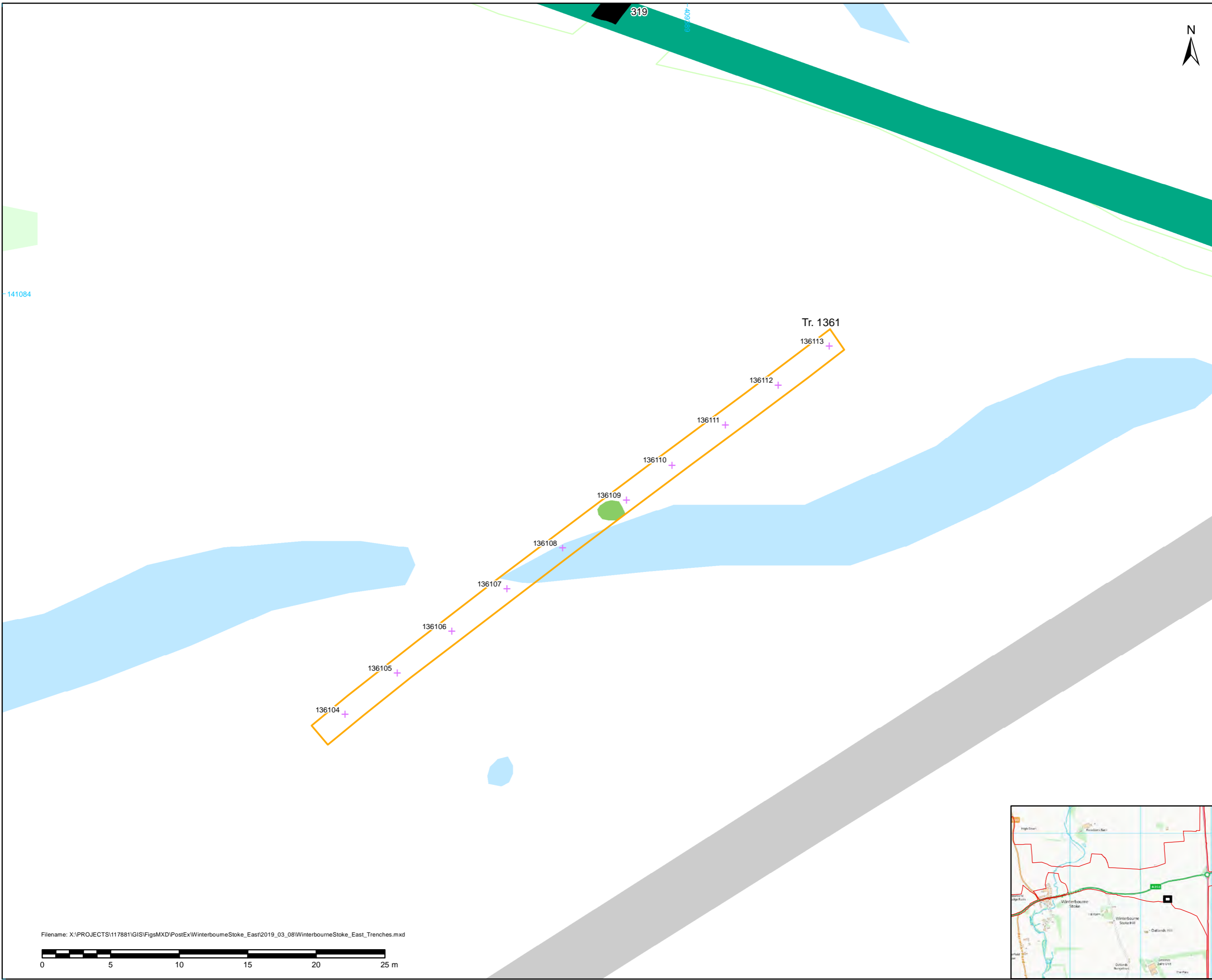
THIS DOCUMENT HAS BEEN PREPARED PURSUANT TO AND SUBJECT TO THE TERMS OF AECOM'S APPOINTMENT BY ITS CLIENT. AECOM ACCEPTS NO LIABILITY FOR ANY USE OF THIS DOCUMENT OTHER THAN BY ITS ORIGINAL CLIENT OR FOLLOWING AECOM'S EXPRESS AGREEMENT TO SUCH USE, AND ONLY FOR THE PURPOSES FOR WHICH IT WAS PREPARED AND PROVIDED.

Highways England
Temple Quay House
2 Temple Quay
Bristol
BS1 6PN

AECOM + mace + WSP

Drawing Number	Highways England PIN	Originator	Volume	Rev





NOTES / LEGEND

Legend

- DCO boundary
- Trench outline
- Ploughsoil sample point

Survey data

- Tree throw hole
- Archaeological feature

Interpretation of geophysics

- Archaeology
- Modern Service
- Possible Archaeology
- Features shown on National Mapping Programme
- MasterMap Topo Area

OS Basemapping:
© Crown copyright and database rights 2017 Ordnance Survey 100030649.

Revision Details	By	Date	Suffix
	Check		

Purpose of issue
Archaeological mitigation

Client
Highways England

Working on behalf of

Project Title
A303 Western Portal project ref: 117881

Drawing Title
Figure 11.49: Trench 1361

Designed RMRG	Drawn RMRG	Checked	Approved	Date
				12/03/2019

Internal Project No.
WA reference: 117881

Scale @ A3
1:250

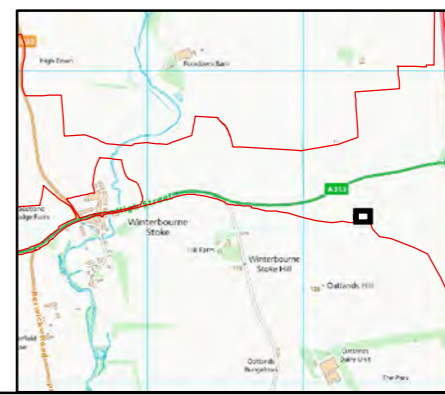
THIS DOCUMENT HAS BEEN PREPARED PURSUANT TO AND SUBJECT TO THE TERMS OF AECOM'S APPOINTMENT BY ITS CLIENT. AECOM ACCEPTS NO LIABILITY FOR ANY USE OF THIS DOCUMENT OTHER THAN BY ITS ORIGINAL CLIENT OR FOLLOWING AECOM'S EXPRESS AGREEMENT TO SUCH USE, AND ONLY FOR THE PURPOSES FOR WHICH IT WAS PREPARED AND PROVIDED.

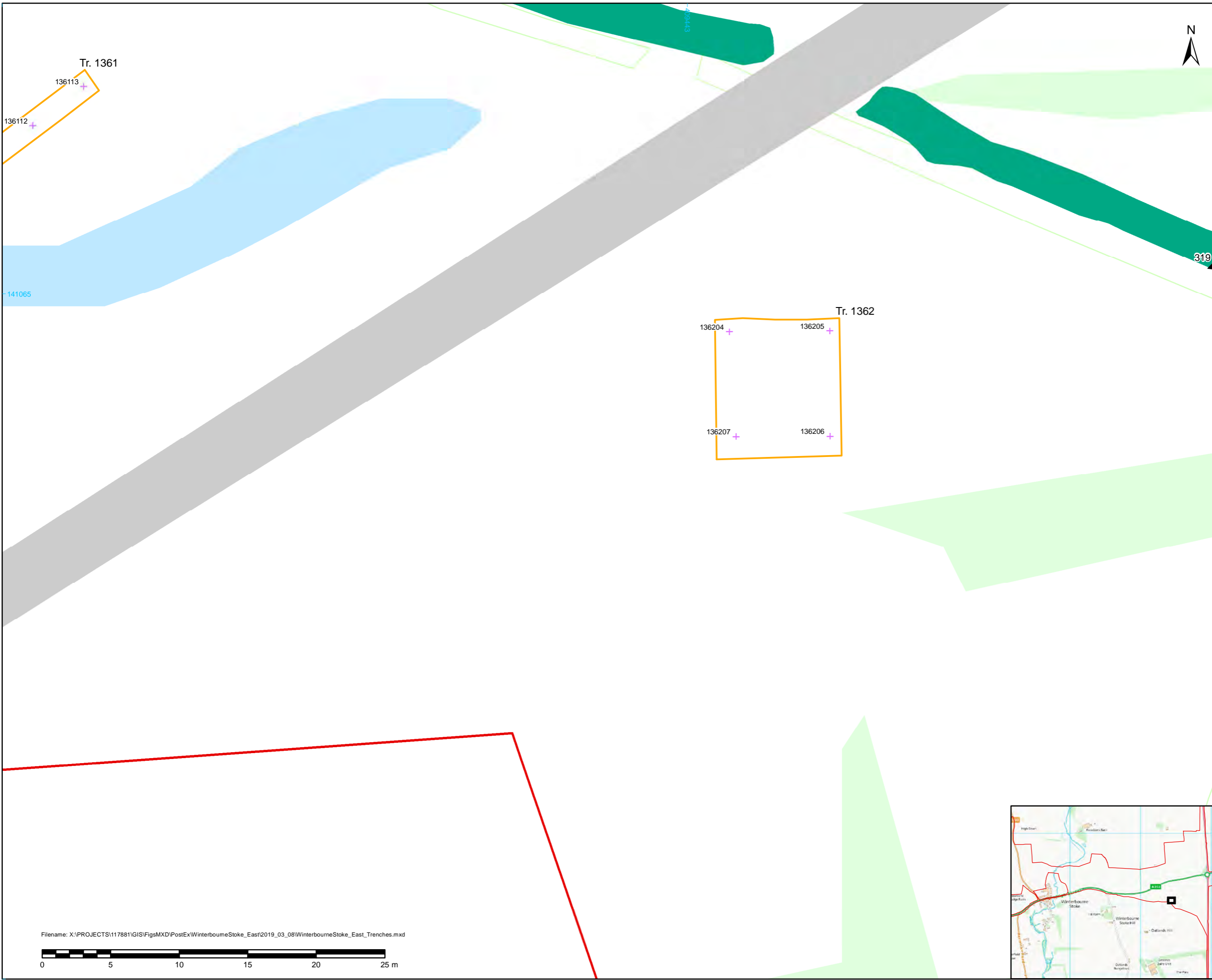
Highways England
Temple Quay House
2 Temple Quay
Bristol
BS1 6PN

AECOM + mace + WSP

Drawing Number	Highways England PIN	Originator	Volume	Rev

Filename: X:\PROJECTS\117881\GIS\Figs\MXD\PostEx\WinterbourneStoke_East\2019_03_08\WinterbourneStoke_East_Trenches.mxd





NOTES / LEGEND

Legend

- DCO boundary
- Trench outline
- + Ploughsoil sample point

Survey data

- Archaeological feature

Interpretation of geophysics

- Archaeology
- Modern Service
- Possible Archaeology
- Features shown on National Mapping Programme
- MasterMap Topo Area

OS Basemapping:
© Crown copyright and database rights 2017 Ordnance Survey 100030649.

Revision Details	By	Date	Suffix
	Check		

Purpose of issue
Archaeological mitigation

Client
Highways England

Working on behalf of

Project Title
A303 Western Portal project ref: 117881

Drawing Title
Figure 11.50: Trench 1362

Designed RMRG	Drawn RMRG	Checked	Approved	Date
				12/03/2019

Internal Project No.
WA reference: 117881

Scale @ A3
1:250

THIS DOCUMENT HAS BEEN PREPARED PURSUANT TO AND SUBJECT TO THE TERMS OF AECOM'S APPOINTMENT BY ITS CLIENT. AECOM ACCEPTS NO LIABILITY FOR ANY USE OF THIS DOCUMENT OTHER THAN BY ITS ORIGINAL CLIENT OR FOLLOWING AECOM'S EXPRESS AGREEMENT TO SUCH USE, AND ONLY FOR THE PURPOSES FOR WHICH IT WAS PREPARED AND PROVIDED.

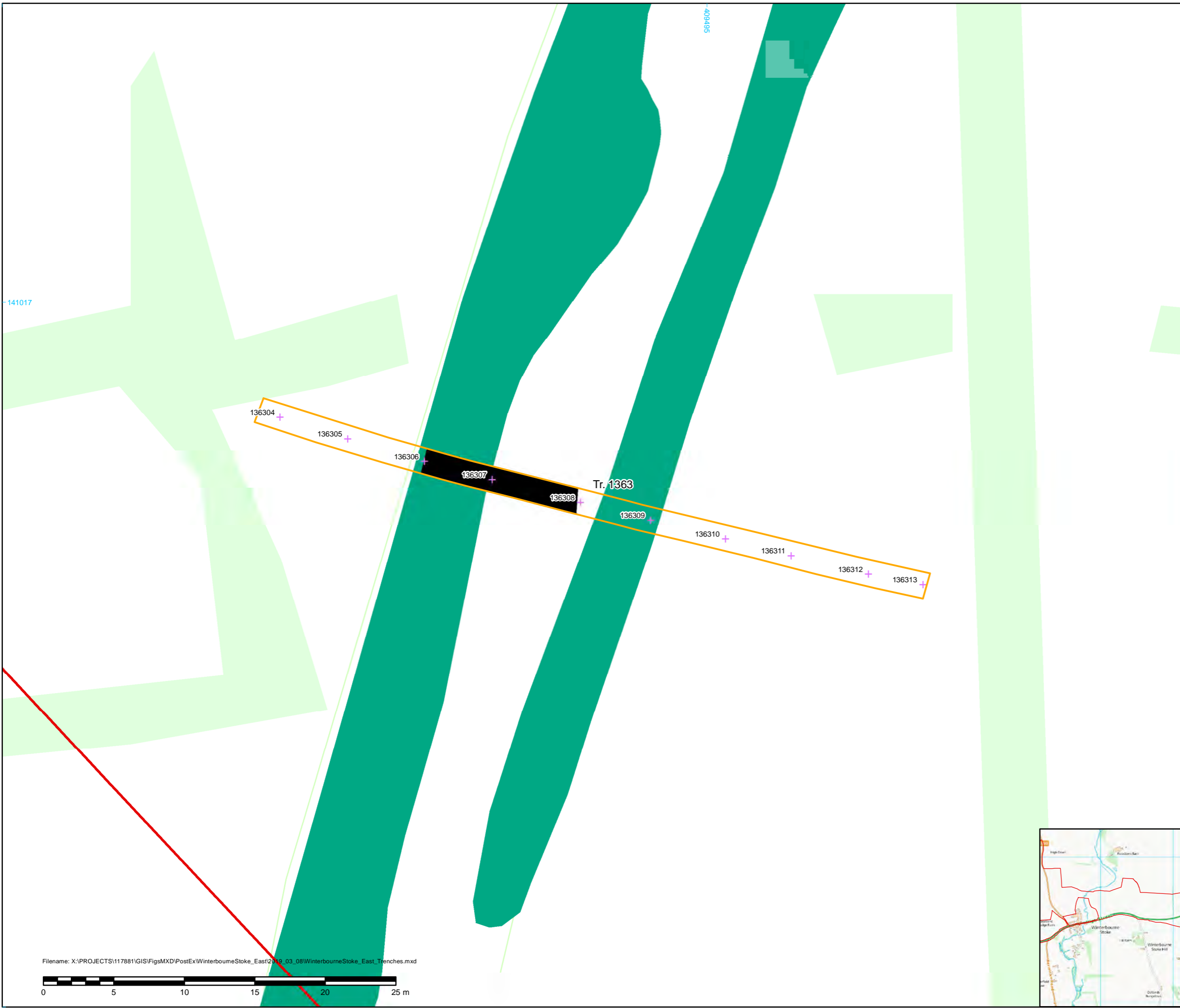
Highways England
Temple Quay House
2 Temple Quay
Bristol
BS1 6PN

AECOM + mace + WSP

Drawing Number	Highways England PIN	Originator	Volume	Rev

Filename: X:\PROJECTS\117881\GIS\Figs\MXD\PostEx\WinterbourneStoke_East\2019_03_08\WinterbourneStoke_East_Trenches.mxd





NOTES / LEGEND

Legend

- DCO boundary
- Trench outline
- + Ploughsoil sample point
- Survey data
- Archaeological feature
- Interpretation of geophysics
- Archaeology
- Former Field Boundary
- Features shown on National Mapping Programme
- MasterMap Topo

OS Basemapping:
© Crown copyright and database rights 2017 Ordnance Survey 100030649.

Revision Details	By	Date	Suffix

Purpose of issue
Archaeological mitigation

Client
Highways England

Working on behalf of

Project Title
A303 Western Portal project ref: 117881

Drawing Title
Figure 11.51: Trench 1363

Designed RMRG	Drawn RMRG	Checked	Approved	Date
				12/03/2019

Internal Project No.
WA reference: 117881

Scale @ A3
1:250

THIS DOCUMENT HAS BEEN PREPARED PURSUANT TO AND SUBJECT TO THE TERMS OF AECOM'S APPOINTMENT BY ITS CLIENT. AECOM ACCEPTS NO LIABILITY FOR ANY USE OF THIS DOCUMENT OTHER THAN BY ITS ORIGINAL CLIENT OR FOLLOWING AECOM'S EXPRESS AGREEMENT TO SUCH USE, AND ONLY FOR THE PURPOSES FOR WHICH IT WAS PREPARED AND PROVIDED.

Highways England
Temple Quay House
2 Temple Quay
Bristol
BS1 6PN

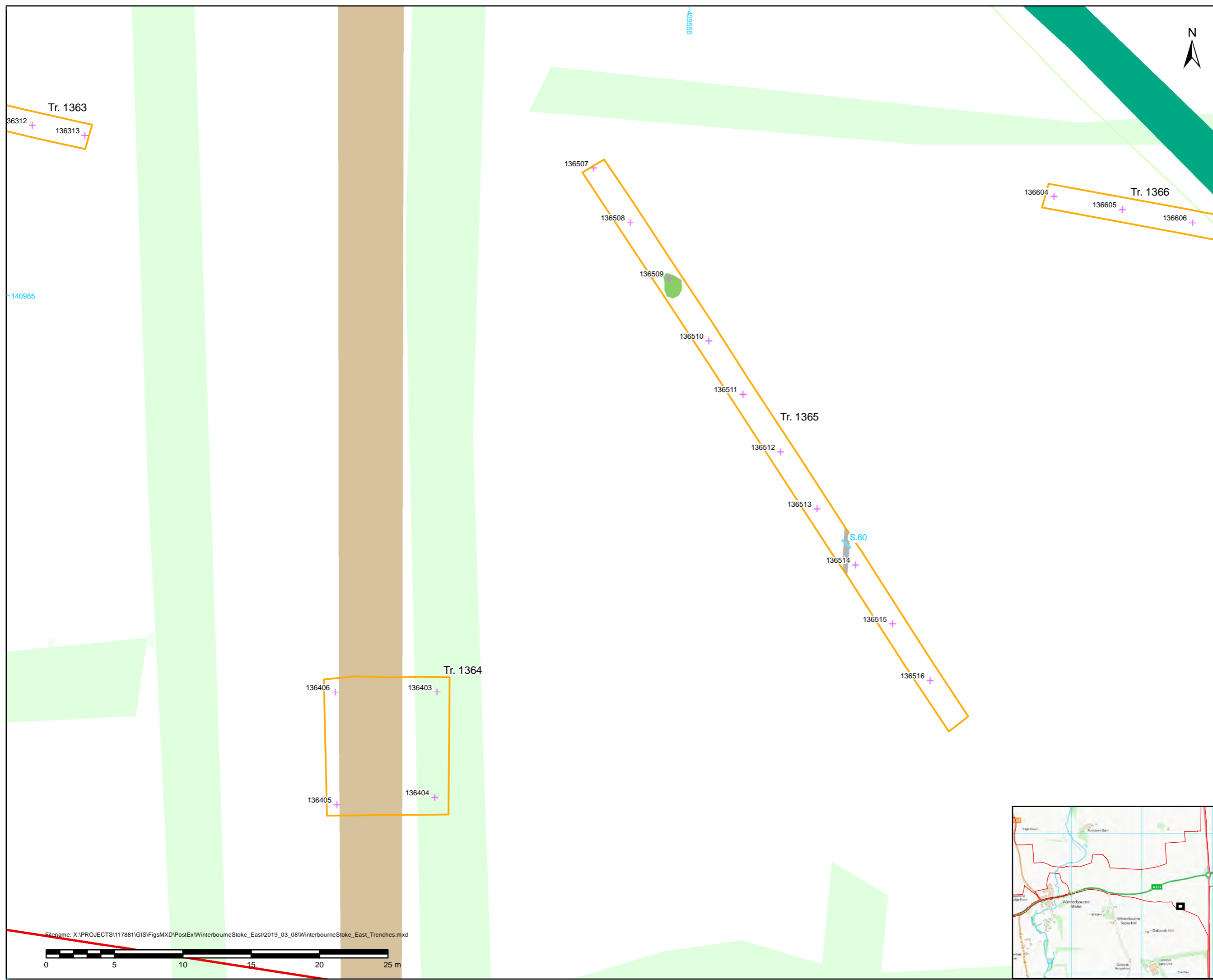
AECOM + mace + WSP

Drawing Number	Originator	Volume	Rev
Highways England PIN			



Filename: X:\PROJECTS\117881\GIS\Figs\MXD\PostExWinterbourneStoke_East2019_03_08\WinterbourneStoke_East_Trenches.mxd





NOTES / LEGEND

- Legend**
- DCO boundary
 - section_lines
 - Trench outline
 - + Ploughsoil sample point
- Survey data
- Tree throw hole
 - Disturbance
- Interpretation of geophysics
- Archaeology
 - Former Field Boundary
 - Features shown on National Mapping Programme
 - MasterMap Topo Area

OS Basemapimg: © Crown copyright and database rights 2017 Ordnance Survey 100030649.

Revision Details	By	Date	Suffix

Purpose of issue
Archaeological mitigation

Client
Highways England

Working on behalf of

Project Title
A303 Western Portal project ref: 117881

Drawing Title
Figure 11.52: Trenches 1364 & 1365

Designed	Drawn	Checked	Approved	Date
RM/RG	RM/RG			12/03/2019

Internal Project No.
WA reference: 117881

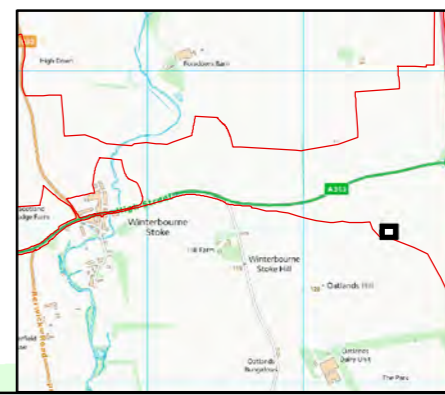
Scale @ A3
1:250

THIS DOCUMENT HAS BEEN PREPARED PURSUANT TO AND SUBJECT TO THE TERMS OF AECOM'S APPOINTMENT BY ITS CLIENT. AECOM ACCEPTS NO LIABILITY FOR ANY USE OF THIS DOCUMENT OTHER THAN BY ITS ORIGINAL CLIENT OR FOLLOWING AECOM'S EXPRESS AGREEMENT TO SUCH USE, AND ONLY FOR THE PURPOSES FOR WHICH IT WAS PREPARED AND PROVIDED.

Highways England
Temple Quay House
2 Temple Quay
Bristol
BS1 6PN

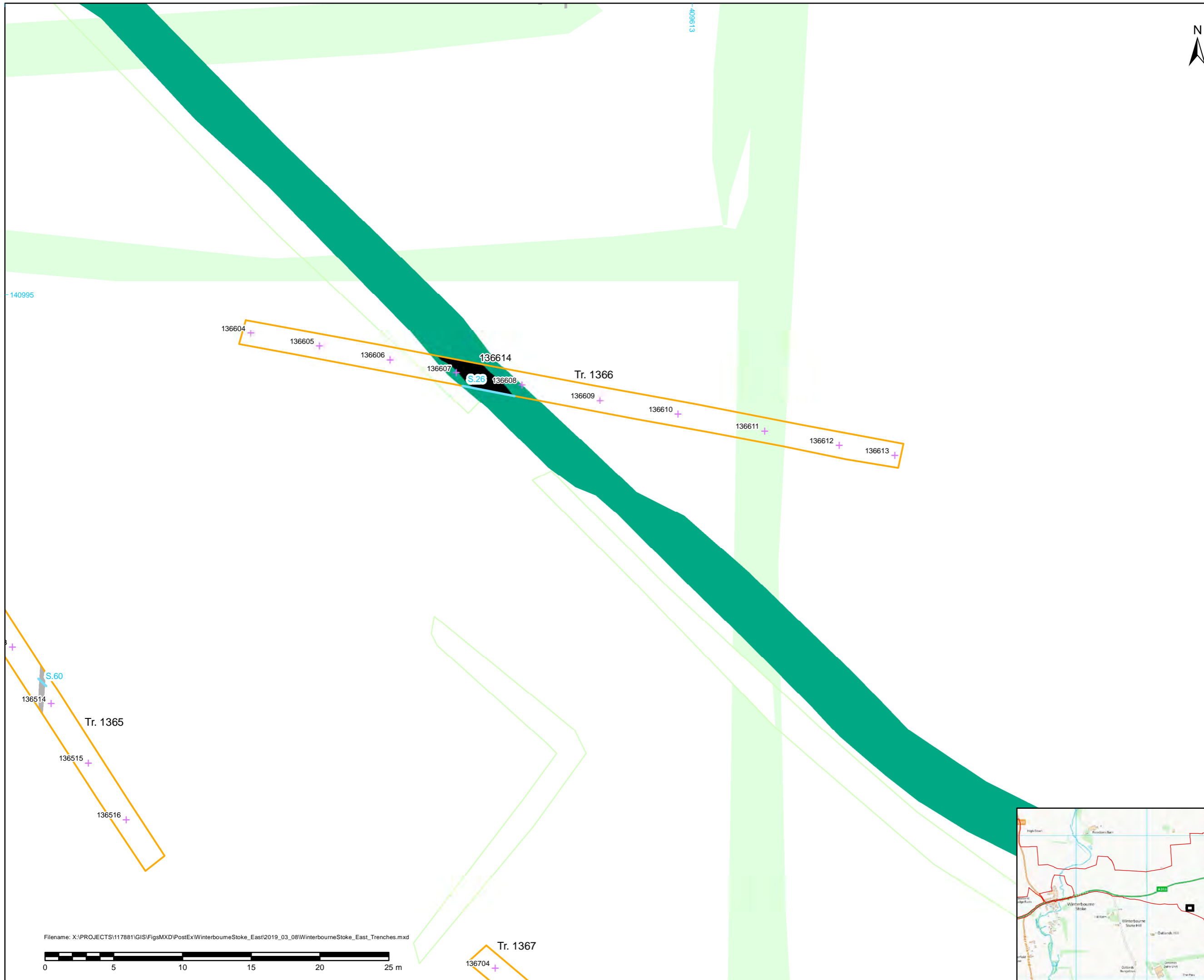
AECOM + mace + WSP

Drawing Number	Originator	Volume	Rev
Highways England PIN			



Filename: X:\PROJECTS\117881\GIS\Figs\MXD\PostExWinterbourneStoke_East\2019_03_08\WinterbourneStoke_East_Trenches.mxd





NOTES / LEGEND



Legend

- DCO boundary
- section_lines
- Trench outline
- + Ploughsoil sample point
- Survey data
- Archaeological feature
- Disturbance
- Interpretation of geophysics
- Archaeology
- Features shown on National Mapping Programme
- MasterMap Topo Area

OS Basemapping:
© Crown copyright and database rights 2017 Ordnance Survey 100030649.

Revision Details	By	Date	Suffix

Purpose of issue
Archaeological mitigation

Client
Highways England

Working on behalf of

Project Title
A303 Western Portal project ref: 117881

Drawing Title
Figure 11.53: Trench 1366

Designed RM/RG	Drawn RM/RG	Checked	Approved	Date 12/03/2019

Internal Project No.
WA reference: 117881

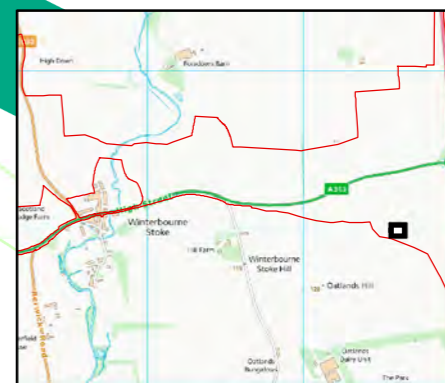
Scale @ A3
1:250

THIS DOCUMENT HAS BEEN PREPARED PURSUANT TO AND SUBJECT TO THE TERMS OF AECOM'S APPOINTMENT BY ITS CLIENT. AECOM ACCEPTS NO LIABILITY FOR ANY USE OF THIS DOCUMENT OTHER THAN BY ITS ORIGINAL CLIENT OR FOLLOWING AECOM'S EXPRESS AGREEMENT TO SUCH USE, AND ONLY FOR THE PURPOSES FOR WHICH IT WAS PREPARED AND PROVIDED.

Highways England
Temple Quay House
2 Temple Quay
Bristol
BS1 6PN

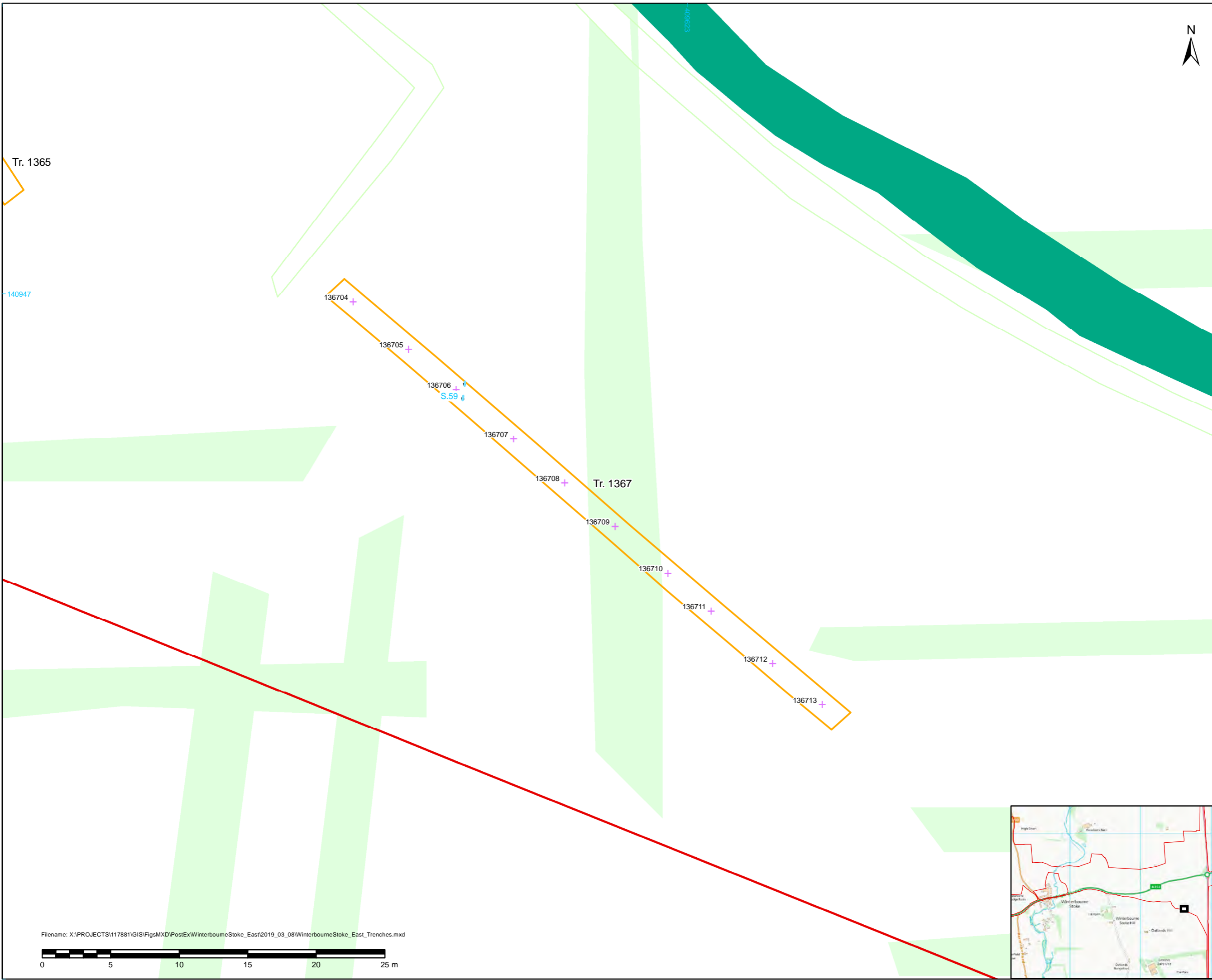
AECOM + mace + WSP

Drawing Number Highways England PIN	Originator	Volume	Rev



Filename: X:\PROJECTS\117881\GIS\Figs\MXD\PostEx\WinterbourneStoke_East\2019_03_08\WinterbourneStoke_East_Trenches.mxd





NOTES / LEGEND

- Legend**
- DCO boundary
 - section_lines
 - Trench outline
 - + Ploughsoil sample point
- Survey data
- Archaeological feature
- Interpretation of geophysics
- Archaeology
 - Features shown on National Mapping Programme
 - MasterMap Topo Area

OS Basemapping:
© Crown copyright and database rights 2017 Ordnance Survey 100030649.

Revision Details	By	Date	Suffix
	Check		

Purpose of issue
Archaeological mitigation

Client
Highways England

Working on behalf of

Project Title
A303 Western Portal project ref: 117881

Drawing Title
Figure 11.54: Trench 1367

Designed RMRG	Drawn RMRG	Checked	Approved	Date
				12/03/2019

Internal Project No. WA reference: 117881
Scale @ A3 1:250

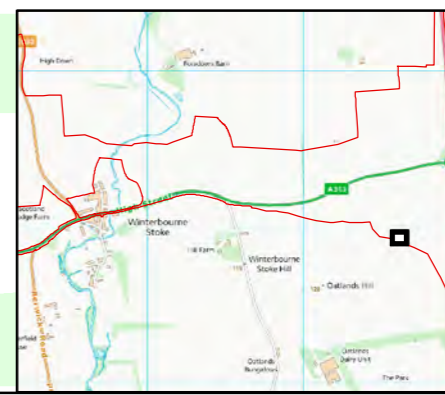

THIS DOCUMENT HAS BEEN PREPARED PURSUANT TO AND SUBJECT TO THE TERMS OF AECOM'S APPOINTMENT BY ITS CLIENT. AECOM ACCEPTS NO LIABILITY FOR ANY USE OF THIS DOCUMENT OTHER THAN BY ITS ORIGINAL CLIENT OR FOLLOWING AECOM'S EXPRESS AGREEMENT TO SUCH USE, AND ONLY FOR THE PURPOSES FOR WHICH IT WAS PREPARED AND PROVIDED.

Highways England
Temple Quay House
2 Temple Quay
Bristol
BS1 6PN

AECOM + mace + WSP

Drawing Number	Highways England PIN	Originator	Volume	Rev

Filename: X:\PROJECTS\117881\GIS\Figs\MXD\PostExWinterbourneStoke_East2019_03_08\WinterbourneStoke_East_Trenches.mxd





Legend

- DCO boundary
- section_lines
- Trench outline
- + Ploughsoil sample point
- Survey data
- Tree throw hole
- Archaeological feature
- Interpretation of geophysics
- Archaeology
- Features shown on National Mapping Programme
- MasterMap Topo

OS Basemapping:
© Crown copyright and database rights 2017 Ordnance Survey 100030649.

Revision Details	By	Check	Date	Suffix

Purpose of issue
Archaeological mitigation

Client
Highways England

Working on behalf of

Project Title
A303 Western Portal project ref: 117881

Drawing Title
Figure 11.55: Trenches 1368 & 1369

Designed RM/RG	Drawn RM/RG	Checked	Approved	Date 12/03/2019

Internal Project No. WA reference: 117881
Scale @ A3 1:250

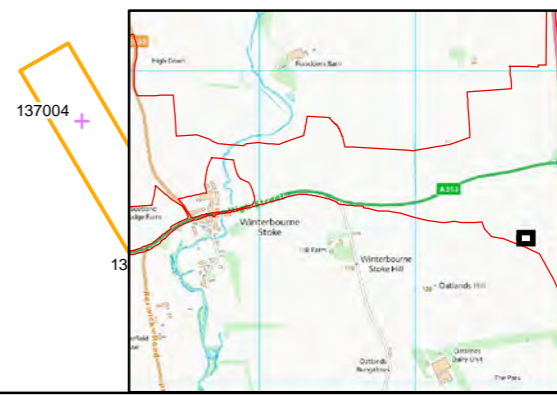
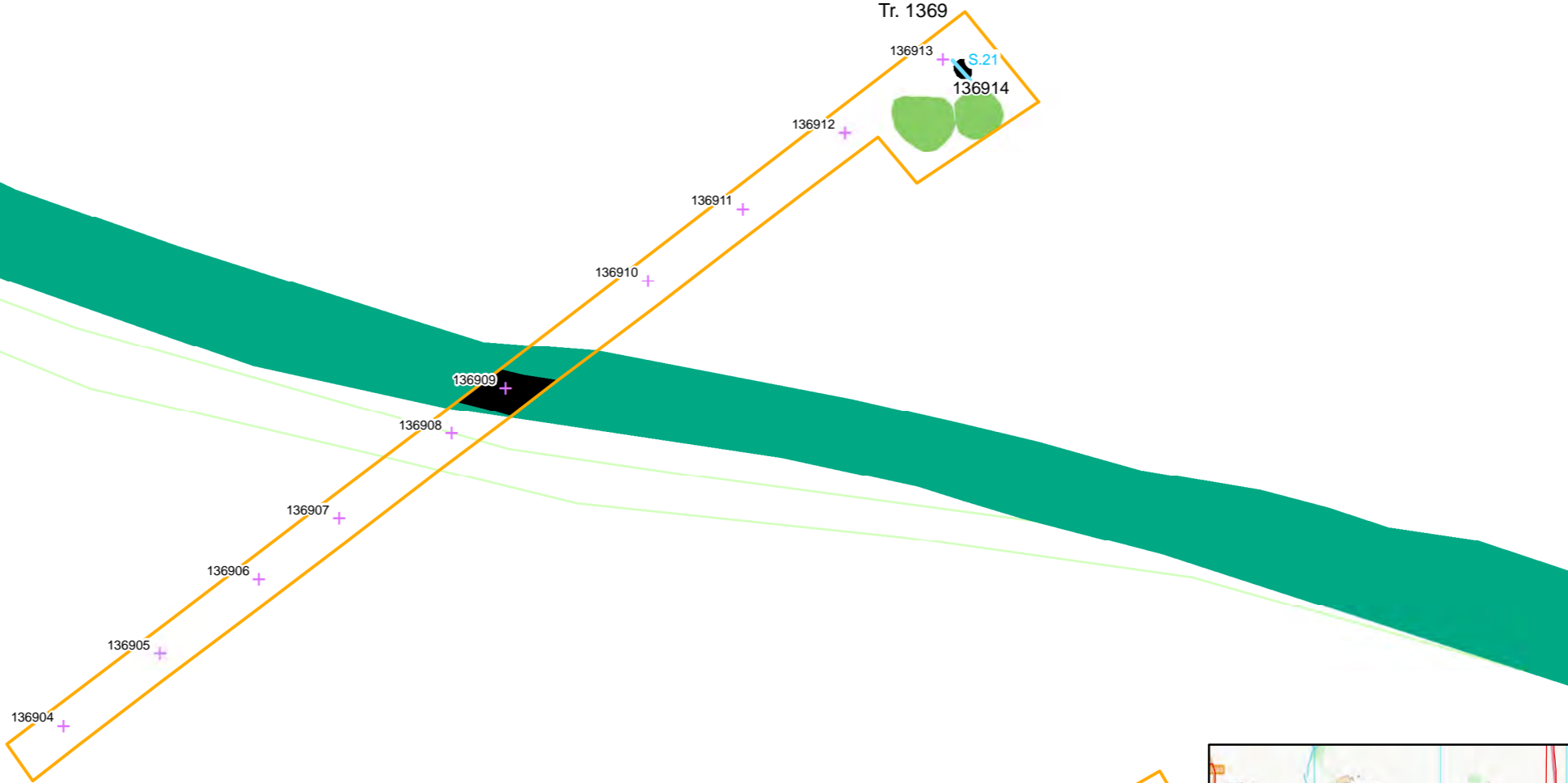
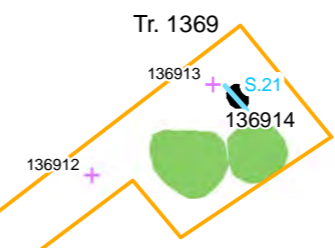
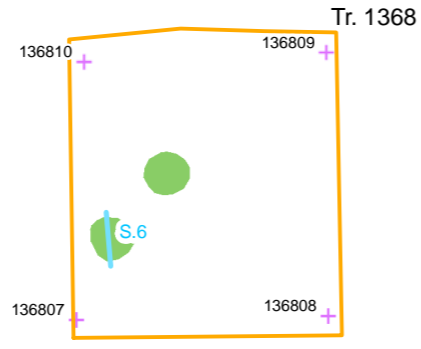
THIS DOCUMENT HAS BEEN PREPARED PURSUANT TO AND SUBJECT TO THE TERMS OF AECOM'S APPOINTMENT BY ITS CLIENT. AECOM ACCEPTS NO LIABILITY FOR ANY USE OF THIS DOCUMENT OTHER THAN BY ITS ORIGINAL CLIENT OR FOLLOWING AECOM'S EXPRESS AGREEMENT TO SUCH USE, AND ONLY FOR THE PURPOSES FOR WHICH IT WAS PREPARED AND PROVIDED.

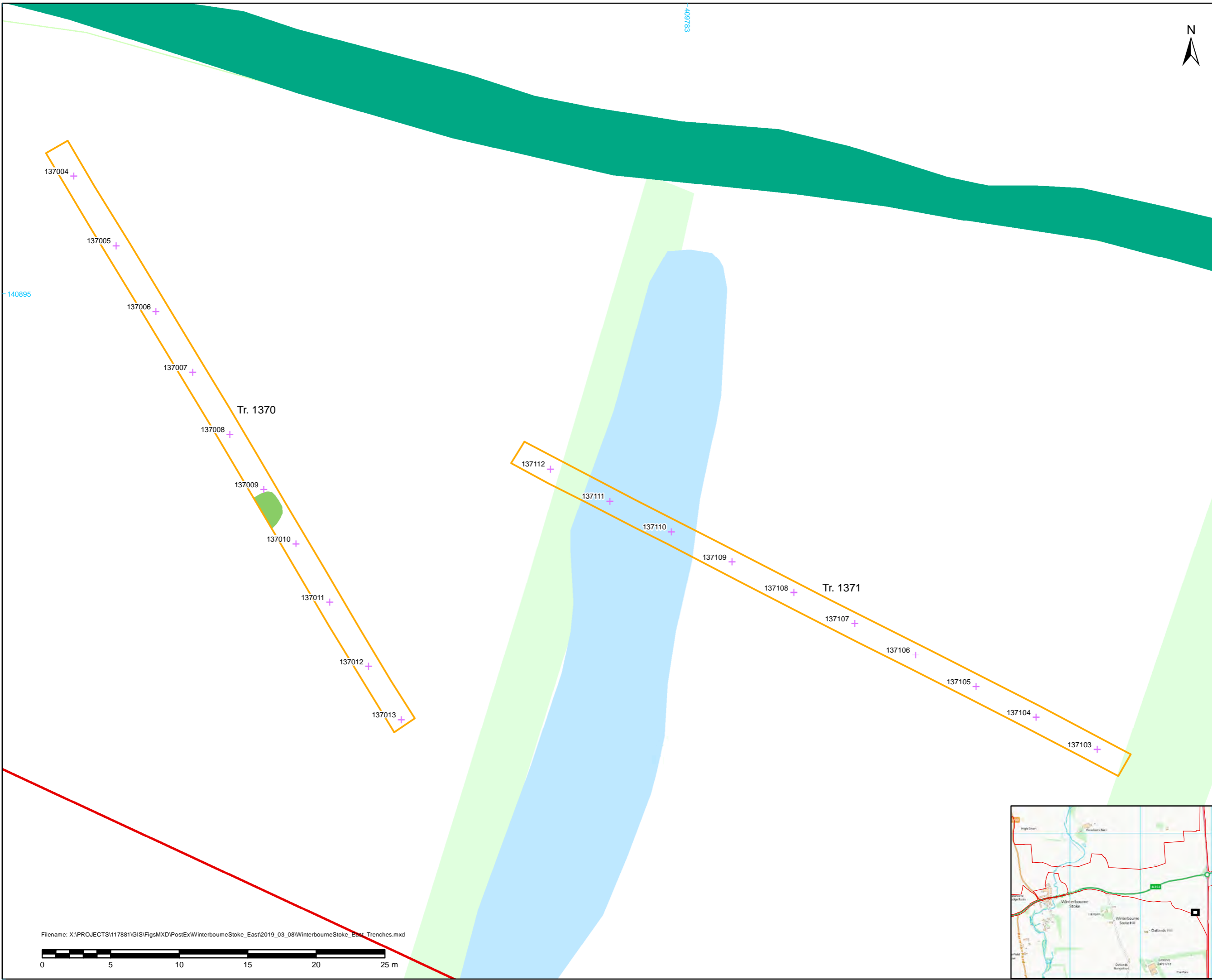
Highways England
Temple Quay House
2 Temple Quay
Bristol
BS1 6PN

AECOM + mace + WSP

Drawing Number Highways England PIN	Originator	Volume	Rev

Location | Type | Role | Number





NOTES / LEGEND



Legend

- DCO boundary
- Trench outline
- + Ploughsoil sample point
- Survey data
- Tree throw hole
- Interpretation of geophysics
- Archaeology
- Possible Archaeology
- Features shown on National Mapping Programme
- MasterMap Topo Area

OS Basemapping:
© Crown copyright and database rights 2017 Ordnance Survey 100030649.

Revision Details	By	Check	Date	Suffix

Purpose of issue
Archaeological mitigation

Client
Highways England

Working on behalf of

Project Title
A303 Western Portal project ref: 117881

Drawing Title
Figure 11.56: Trenches 1370 & 1371

Designed RMRG	Drawn RMRG	Checked	Approved	Date
				12/03/2019

Internal Project No.
WA reference: 117881

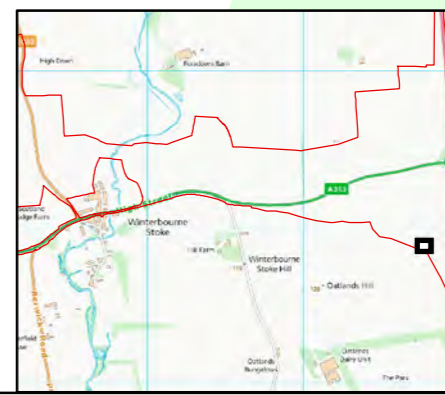
Scale @ A3
1:250

THIS DOCUMENT HAS BEEN PREPARED PURSUANT TO AND SUBJECT TO THE TERMS OF AECOM'S APPOINTMENT BY ITS CLIENT. AECOM ACCEPTS NO LIABILITY FOR ANY USE OF THIS DOCUMENT OTHER THAN BY ITS ORIGINAL CLIENT OR FOLLOWING AECOM'S EXPRESS AGREEMENT TO SUCH USE, AND ONLY FOR THE PURPOSES FOR WHICH IT WAS PREPARED AND PROVIDED.

Highways England
Temple Quay House
2 Temple Quay
Bristol
BS1 6PN

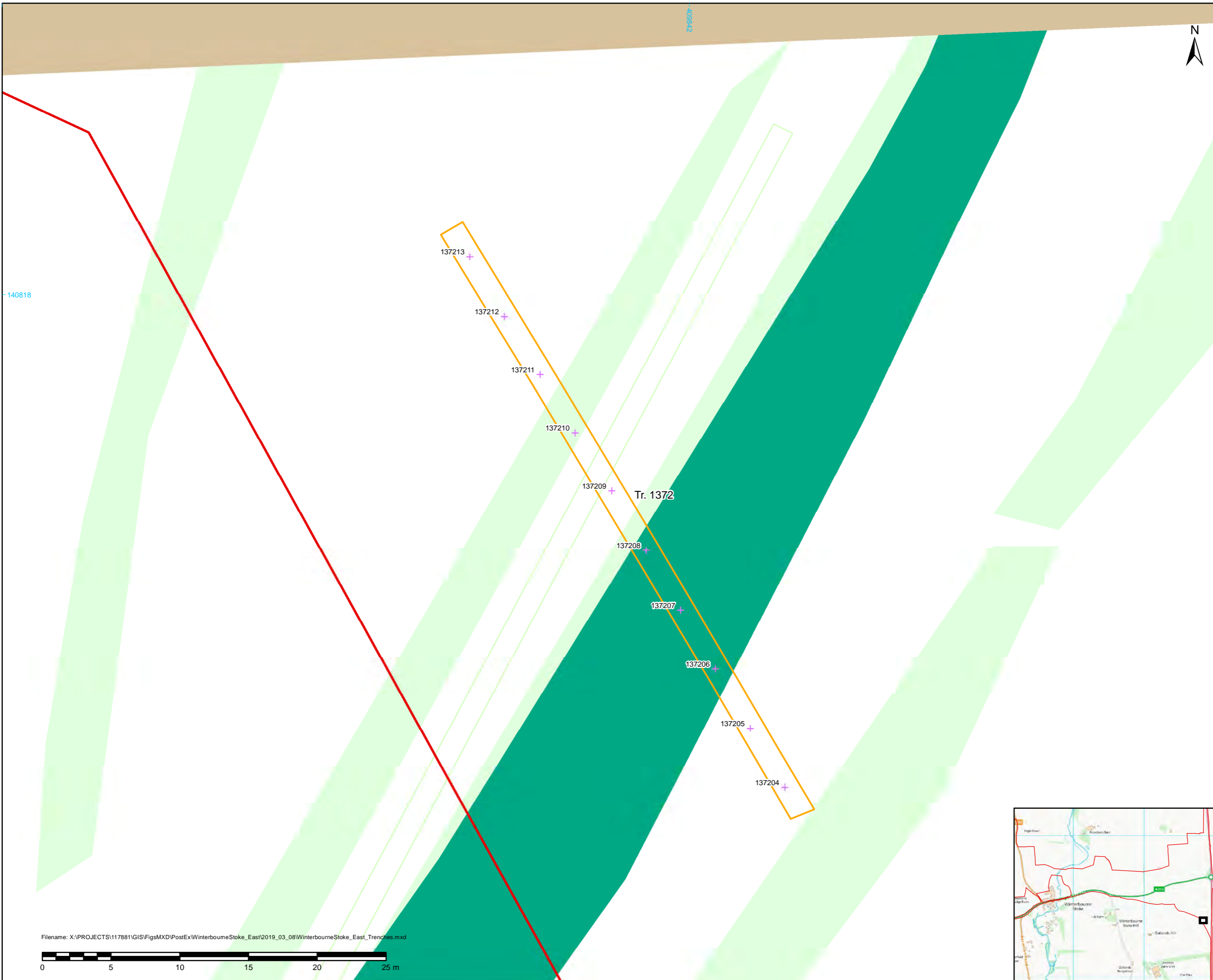
AECOM + mace + WSP

Drawing Number	Highways England PIN	Originator	Volume	Rev



Filename: X:\PROJECTS\117881\GIS\Figs\MXD\PostEx\WinterbourneStoke_East\2019_03_08\WinterbourneStoke_East_Trenches.mxd





NOTES / LEGEND

Legend

- DCO boundary
- Trench outline
- + Ploughsoil sample point
- Interpretation of geophysics
- Archaeology
- Former Field Boundary
- Features shown on National Mapping Programme
- MasterMap Topo Area

OS Basemapping:
© Crown copyright and database rights 2017 Ordnance Survey 100030649.

Revision Details	By	Date	Suffix

Purpose of issue
Archaeological mitigation

Client
Highways England

Working on behalf of

Project Title
A303 Western Portal project ref: 117881

Drawing Title
Figure 11.57: Trench 1372

Designed	Drawn	Checked	Approved	Date
RMRG	RMRG			12/03/2019

Internal Project No.
WA reference: 117881

Scale @ A3
1:250

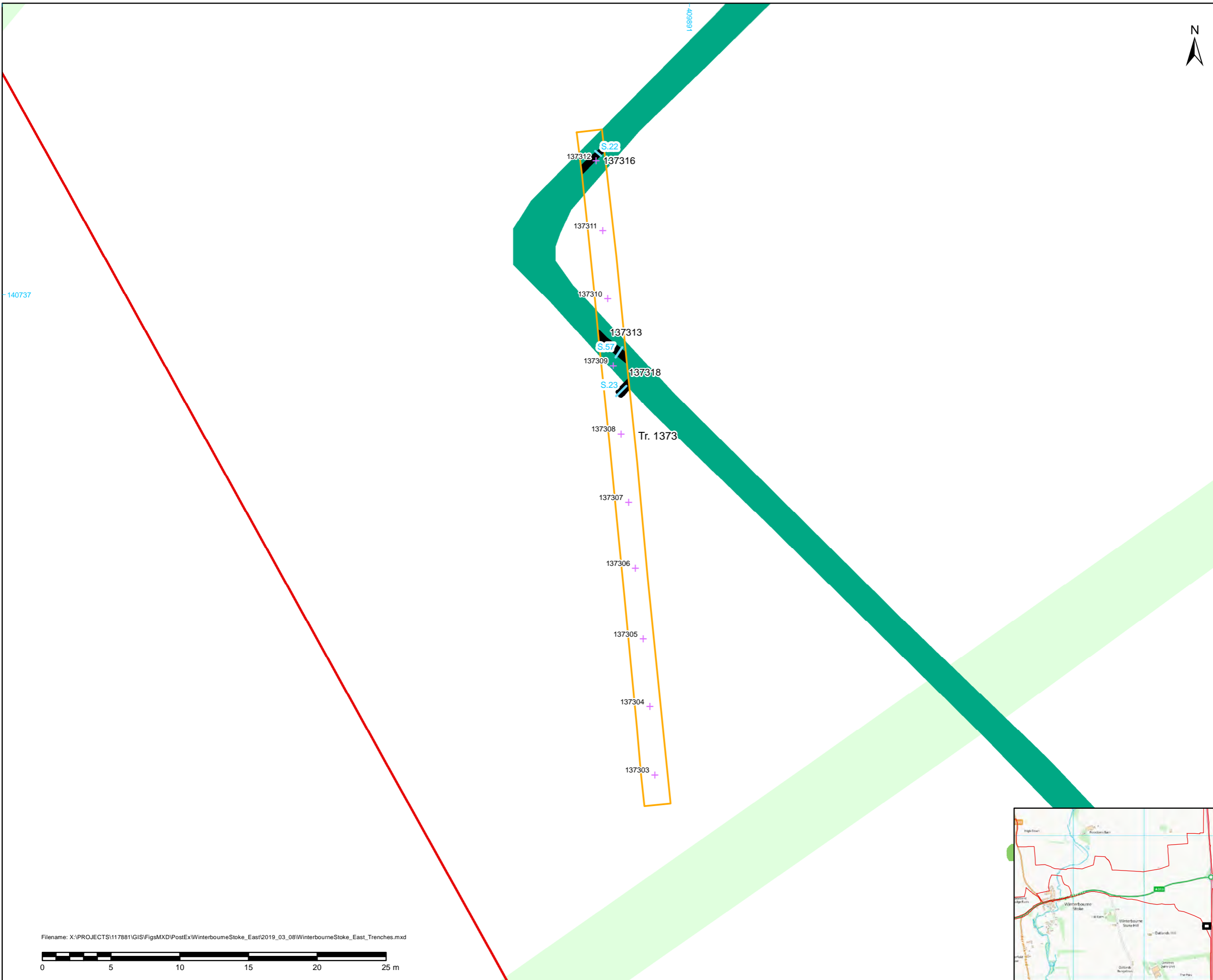
THIS DOCUMENT HAS BEEN PREPARED PURSUANT TO AND SUBJECT TO THE TERMS OF AECOM'S APPOINTMENT BY ITS CLIENT. AECOM ACCEPTS NO LIABILITY FOR ANY USE OF THIS DOCUMENT OTHER THAN BY ITS ORIGINAL CLIENT OR FOLLOWING AECOM'S EXPRESS AGREEMENT TO SUCH USE, AND ONLY FOR THE PURPOSES FOR WHICH IT WAS PREPARED AND PROVIDED.

 AECOM + mace + WSP											
Highways England Temple Quay House 2 Temple Quay Bristol BS1 6PN	<table border="1" style="width: 100%; border-collapse: collapse;"> <tr> <th style="width: 30%;">Drawing Number</th> <th style="width: 30%;">Highways England PIN</th> <th style="width: 30%;">Originator</th> <th style="width: 10%;">Volume</th> <th style="width: 10%;">Rev</th> </tr> <tr> <td> </td> <td> </td> <td> </td> <td> </td> <td> </td> </tr> </table>	Drawing Number	Highways England PIN	Originator	Volume	Rev					
Drawing Number	Highways England PIN	Originator	Volume	Rev							
Location	Type Role Number										



Filename: X:\PROJECTS\117881\GIS\Figs\MXD\PostEx\WinterbourneStoke_East\2019_03_08\WinterbourneStoke_East_Trenches.mxd





NOTES / LEGEND

Legend

- DCO boundary
- section_lines
- Trench outline
- + Ploughsoil sample point
- Survey data**
- Tree throw hole
- Archaeological feature
- Interpretation of geophysics**
- Archaeology
- Possible Archaeology
- Features shown on National Mapping Programme
- MasterMap Topo

OS Basemapping:
© Crown copyright and database rights 2017 Ordnance Survey 100030649.

Revision Details	By	Date	Suffix

Purpose of issue
Archaeological mitigation

Client
Highways England

Working on behalf of

Project Title
A303 Western Portal project ref: 117881

Drawing Title
Figure 11.58: Trench 1373

Designed RMRG	Drawn RMRG	Checked	Approved	Date
				12/03/2019

Internal Project No.
WA reference: 117881

Scale @ A3
1:250

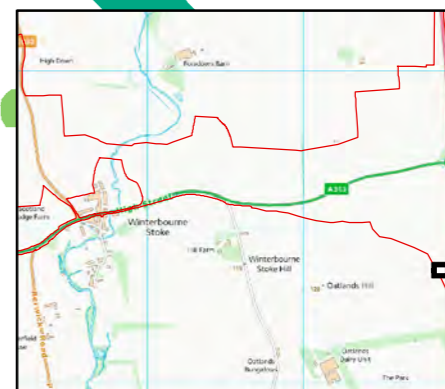
THIS DOCUMENT HAS BEEN PREPARED PURSUANT TO AND SUBJECT TO THE TERMS OF AECOM'S APPOINTMENT BY ITS CLIENT. AECOM ACCEPTS NO LIABILITY FOR ANY USE OF THIS DOCUMENT OTHER THAN BY ITS ORIGINAL CLIENT OR FOLLOWING AECOM'S EXPRESS AGREEMENT TO SUCH USE, AND ONLY FOR THE PURPOSES FOR WHICH IT WAS PREPARED AND PROVIDED.

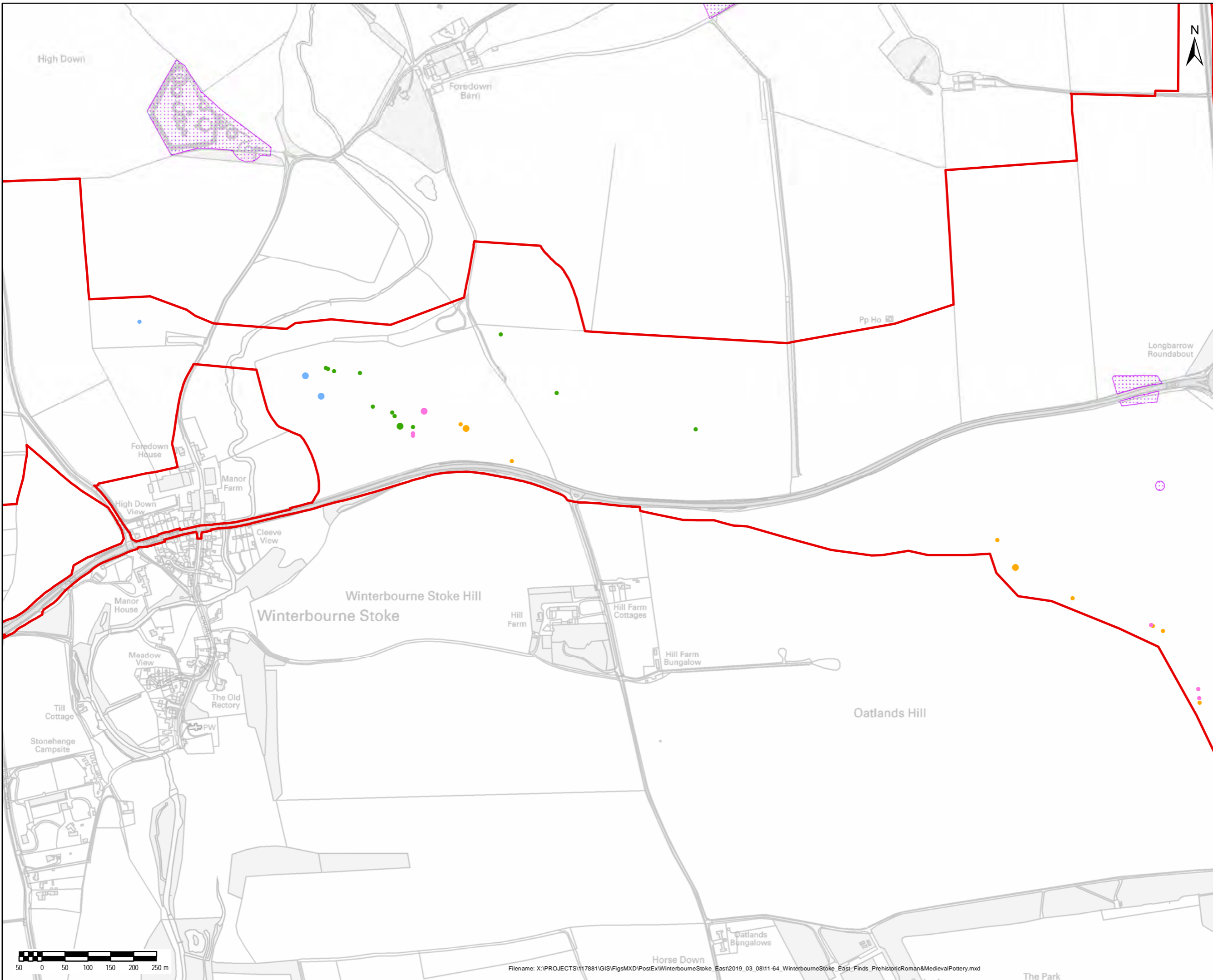
Highways England
Temple Quay House
2 Temple Quay
Bristol
BS1 6PN

AECOM + mace + WSP

Drawing Number	Highways England PIN	Originator	Volume	Rev

Filename: X:\PROJECTS\117881\GIS\Figs\MXD\PostExWinterbourneStoke_East2019_03_08\WinterbourneStoke_East_Trenches.mxd





NOTES / LEGEND

Legend

DCO boundary

Count

- 1
- 2
- Prehistoric
- Roman
- Saxon
- Medieval
- Scheduled Monuments

OS Basemapping:
© Crown copyright and database rights 2017 Ordnance Survey 100030649.

Revision Details		By	Date	Suffix
		Check		

Purpose of issue
Archaeological mitigation

Client
Highways England

Working on behalf of

Project Title
A303 Winterbourne Stoke East project ref: 117881

Drawing Title
Figure 11.64:
Prehistoric, Roman and medieval pottery distribution
Sample sieving

Designed	Drawn	Checked	Approved	Date
RM	RM	??	??	12/03/2019

Internal Project No.
WA reference: 117881

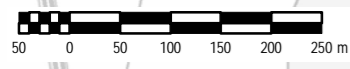
Scale @ A3
1:7,500

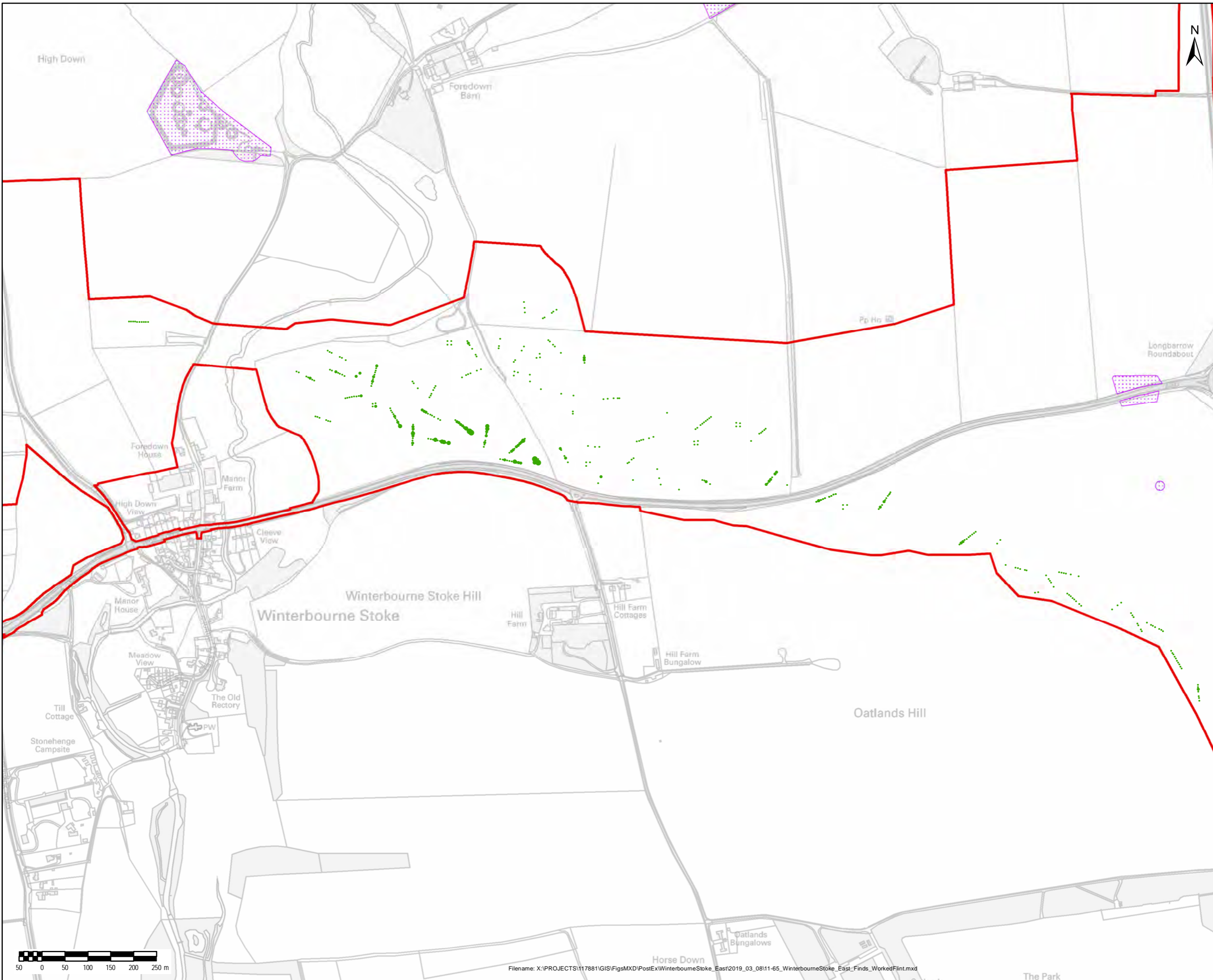
THIS DOCUMENT HAS BEEN PREPARED PURSUANT TO AND SUBJECT TO THE TERMS OF AECOM'S APPOINTMENT BY ITS CLIENT. AECOM ACCEPTS NO LIABILITY FOR ANY USE OF THIS DOCUMENT OTHER THAN BY ITS ORIGINAL CLIENT OR FOLLOWING AECOM'S EXPRESS AGREEMENT TO SUCH USE, AND ONLY FOR THE PURPOSES FOR WHICH IT WAS PREPARED AND PROVIDED.

Highways England
Temple Quay House
2 Temple Quay
Bristol
BS1 6PN

AECOM + mace + WSP

Drawing Number	Highways England PIN	Originator	Volume	Rev





NOTES / LEGEND



Legend

- DCO boundary
- Count
- < 5
- 5 - 10
- 10 - 15
- > 15
- Scheduled Monuments

OS Basemapping: © Crown copyright and database rights 2017 Ordnance Survey 100030649.

Revision Details		By	Date	Suffix
		Check		

Purpose of issue
Archaeological mitigation

Client
Highways England

Working on behalf of

Project Title
A303 Winterbourne Stoke East project ref: 117881

Drawing Title
Figure 11.65:
Worked flint distribution
Sample sieving

Designed RM	Drawn RM	Checked ??	Approved ??	Date 12/03/2019
----------------	-------------	---------------	----------------	--------------------

Internal Project No. WA reference: 117881

Scale @ A3 1:7,500

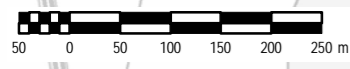
THIS DOCUMENT HAS BEEN PREPARED PURSUANT TO AND SUBJECT TO THE TERMS OF AECOM'S APPOINTMENT BY ITS CLIENT. AECOM ACCEPTS NO LIABILITY FOR ANY USE OF THIS DOCUMENT OTHER THAN BY ITS ORIGINAL CLIENT OR FOLLOWING AECOM'S EXPRESS AGREEMENT TO SUCH USE, AND ONLY FOR THE PURPOSES FOR WHICH IT WAS PREPARED AND PROVIDED.

Highways England
Temple Quay House
2 Temple Quay
Bristol
BS1 6PN

AECOM + mace + WSP

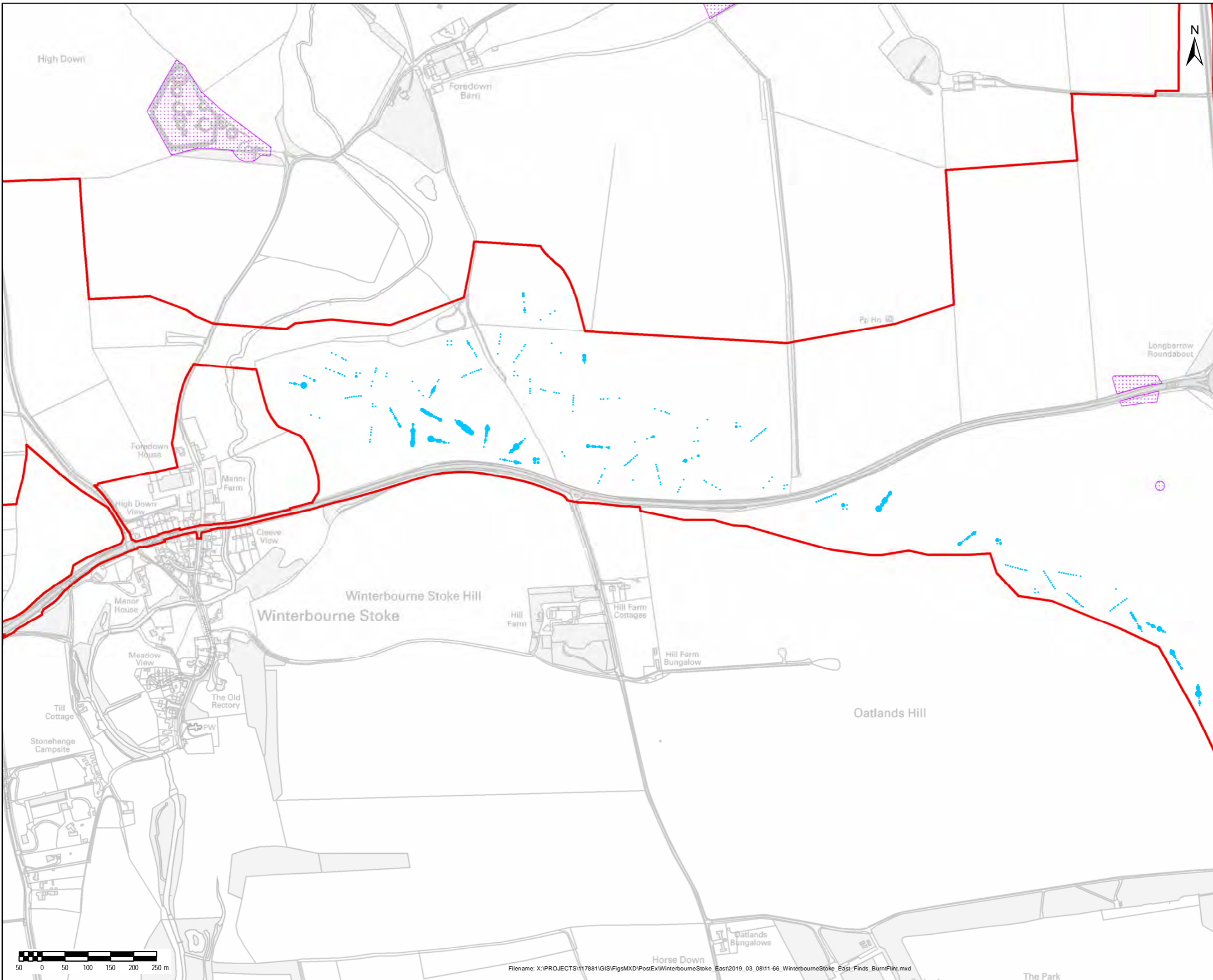
Drawing Number	Highways England PIN	Originator	Volume	Rev
----------------	----------------------	------------	--------	-----

Location	Type	Role	Number
----------	------	------	--------



Filename: X:\PROJECTS\117881\GIS\Figs\MXD\PostEx\WinterbourneStoke_East2019_03_08\11-65_WinterbourneStoke_East_Finds_WorkedFlint.mxd

The Park



NOTES / LEGEND

- Legend**
- DCO boundary
 - Weight (g)**
 - < 100
 - 100 - 200
 - 200 - 300
 - 300 - 400
 - > 400
 - Scheduled Monuments

OS Basemapping:
© Crown copyright and database rights 2017 Ordnance Survey 100030649.

Revision Details	By	Date	Suffix

Purpose of issue
Archaeological mitigation

Client
Highways England

Working on behalf of

Project Title
A303 Winterbourne Stoke East project ref: 117881

Drawing Title
Figure 11.66:
Burnt flint distribution
Sample sieving

Designed	Drawn	Checked	Approved	Date
RM	RM	??	??	12/03/2019

Internal Project No.
WA reference: 117881

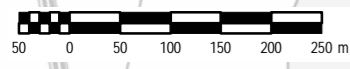
Scale @ A3
1:7,500

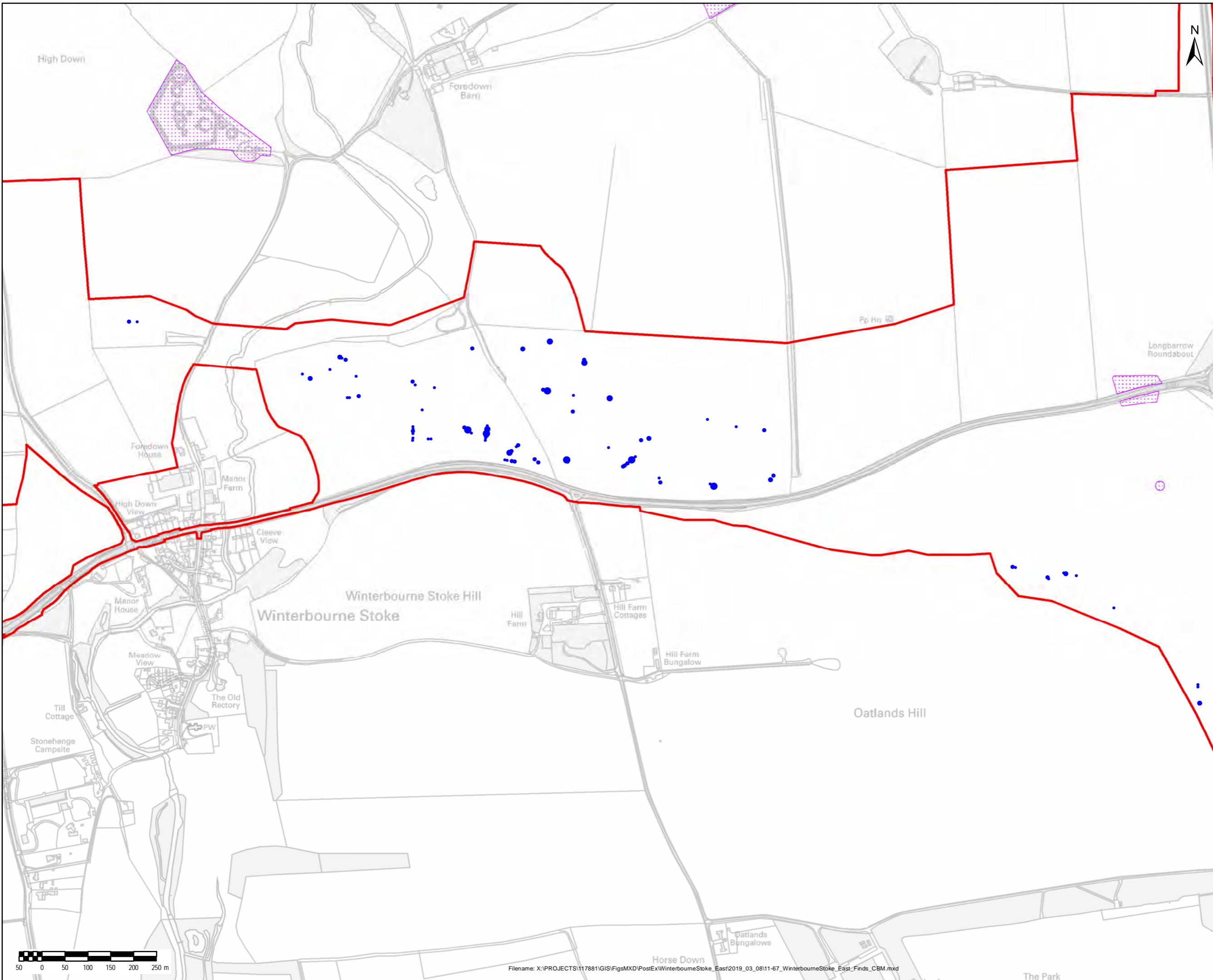
THIS DOCUMENT HAS BEEN PREPARED PURSUANT TO AND SUBJECT TO THE TERMS OF AECOM'S APPOINTMENT BY ITS CLIENT. AECOM ACCEPTS NO LIABILITY FOR ANY USE OF THIS DOCUMENT OTHER THAN BY ITS ORIGINAL CLIENT OR FOLLOWING AECOM'S EXPRESS AGREEMENT TO SUCH USE, AND ONLY FOR THE PURPOSES FOR WHICH IT WAS PREPARED AND PROVIDED.

Highways England
Temple Quay House
2 Temple Quay
Bristol
BS1 6PN

AECOM + mace + WSP

Drawing Number	Highways England PIN	Originator	Volume	Rev





NOTES / LEGEND

Legend

- DCO boundary
- Weight (g)
 - < 15
 - 15 - 30
 - 30 - 45
 - 45 - 60
 - > 60
- Scheduled Monuments

OS Basemapping:
© Crown copyright and database rights 2017 Ordnance Survey 100030649.

Revision Details		By	Date	Suffix
		Check		

Purpose of issue
Archaeological mitigation

Client
Highways England

Working on behalf of

Project Title
A303 Winterbourne Stoke East project ref: 117881

Drawing Title
Figure 11.67
CBM distribution
Sample sieving

Designed	Drawn	Checked	Approved	Date
RM	RM	??	??	12/03/2019

Internal Project No.
WA reference: 117881

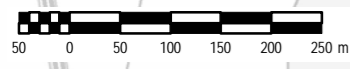
Scale @ A3
1:7,500

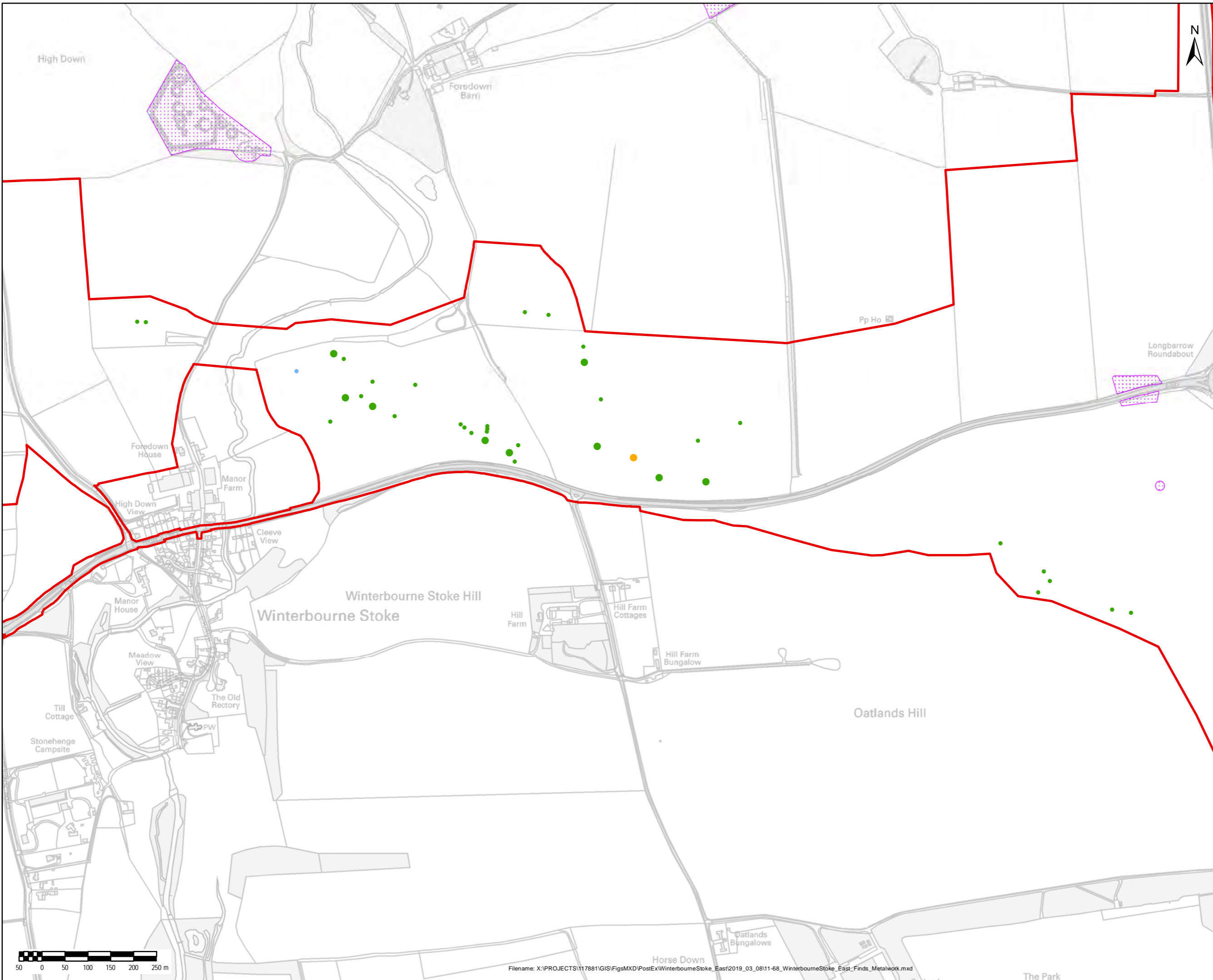
THIS DOCUMENT HAS BEEN PREPARED PURSUANT TO AND SUBJECT TO THE TERMS OF AECOM'S APPOINTMENT BY ITS CLIENT. AECOM ACCEPTS NO LIABILITY FOR ANY USE OF THIS DOCUMENT OTHER THAN BY ITS ORIGINAL CLIENT OR FOLLOWING AECOM'S EXPRESS AGREEMENT TO SUCH USE, AND ONLY FOR THE PURPOSES FOR WHICH IT WAS PREPARED AND PROVIDED.

Highways England
Temple Quay House
2 Temple Quay
Bristol
BS1 6PN

AECOM + mace + WSP

Drawing Number	Highways England PIN	Originator	Volume	Rev





NOTES / LEGEND

- Legend**
- DCO boundary
 - Count**
 - 1
 - 2
 - Material**
 - Copper Alloy
 - Iron
 - Lead
 - ▨ Scheduled Monuments

OS Basemapping:
© Crown copyright and database rights 2017 Ordnance Survey 100030649.

Revision Details		By	Date	Suffix
		Check		

Purpose of issue
Archaeological mitigation

Client
Highways England

Working on behalf of
highways england

Project Title
A303 Winterbourne Stoke East project ref: 117881

Drawing Title
Figure 11.68:
Metalwork distribution
Sample sieving

Designed	Drawn	Checked	Approved	Date
RM	RM	??	??	12/03/2019

Internal Project No.
WA reference: 117881

Scale @ A3
1:7,500

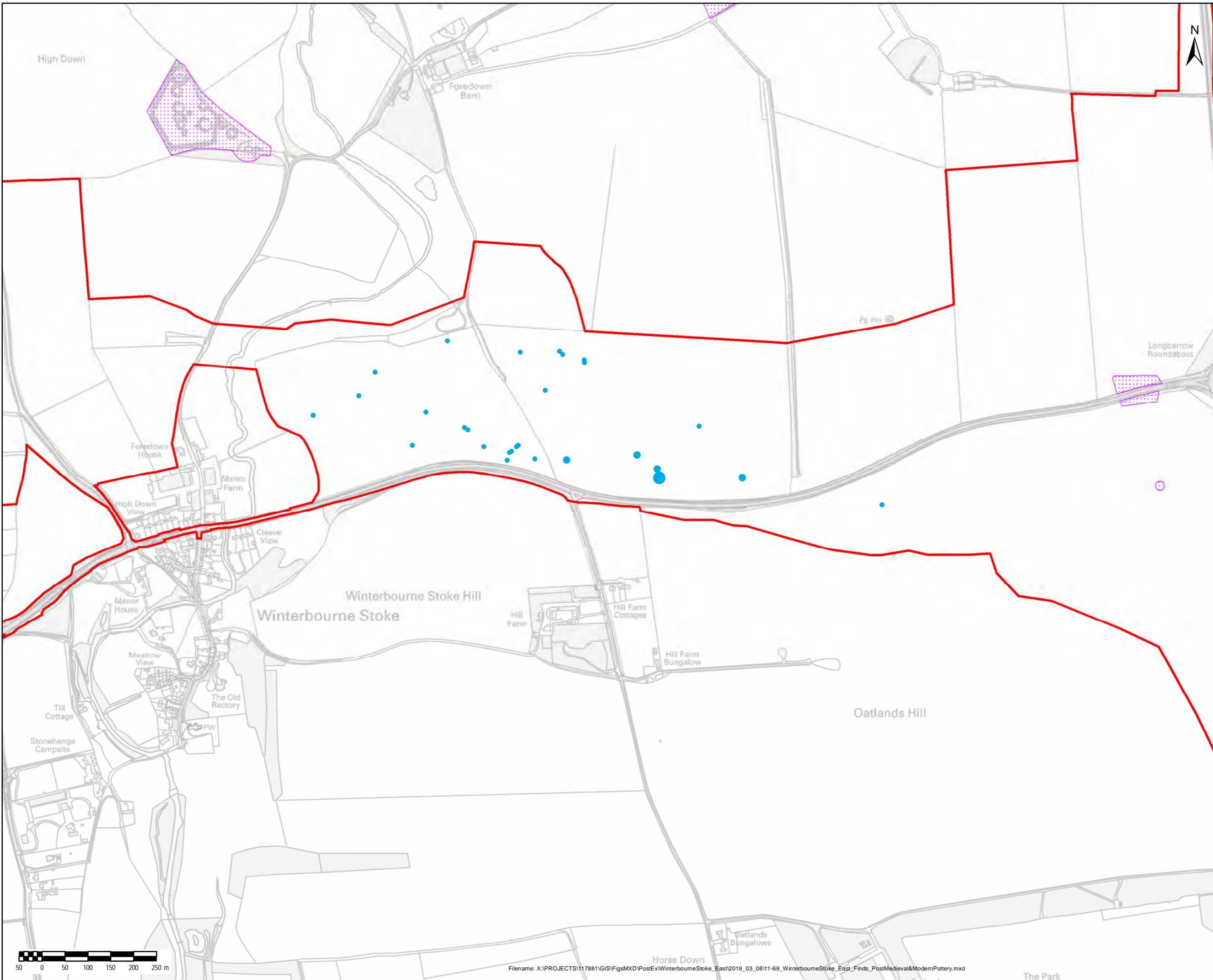
THIS DOCUMENT HAS BEEN PREPARED PURSUANT TO AND SUBJECT TO THE TERMS OF AECOM'S APPOINTMENT BY ITS CLIENT. AECOM ACCEPTS NO LIABILITY FOR ANY USE OF THIS DOCUMENT OTHER THAN BY ITS ORIGINAL CLIENT OR FOLLOWING AECOM'S EXPRESS AGREEMENT TO SUCH USE, AND ONLY FOR THE PURPOSES FOR WHICH IT WAS PREPARED AND PROVIDED.

Highways England
Temple Quay House
2 Temple Quay
Bristol
BS1 6PN

AmW
AECOM + mace + WSP

Drawing Number	Highways England PIN	Originator	Volume	Rev

Location	Type	Role	Number



NOTES / LEGEND

- Legend**
- DCO boundary
 - Count**
 - 1
 - 2
 - 4
 - Scheduled Monuments

OS Basemapping:
© Crown copyright and database rights 2017 Ordnance Survey 100030649.

Revision Details		By	Date	Suffix
		Check		

Purpose of issue
Archaeological mitigation

Client
Highways England

Working on behalf of

Project Title
A303 Winterbourne Stoke East project ref: 117881

Drawing Title
Figure 11.69:
Post-medieval and modern pottery distribution
Sample sieving

Designed RM	Drawn RM	Checked ??	Approved ??	Date 12/03/2019
----------------	-------------	---------------	----------------	--------------------

Internal Project No.
WA reference: 117881

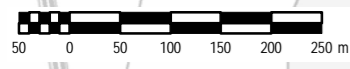
Scale @ A3
1:7,500

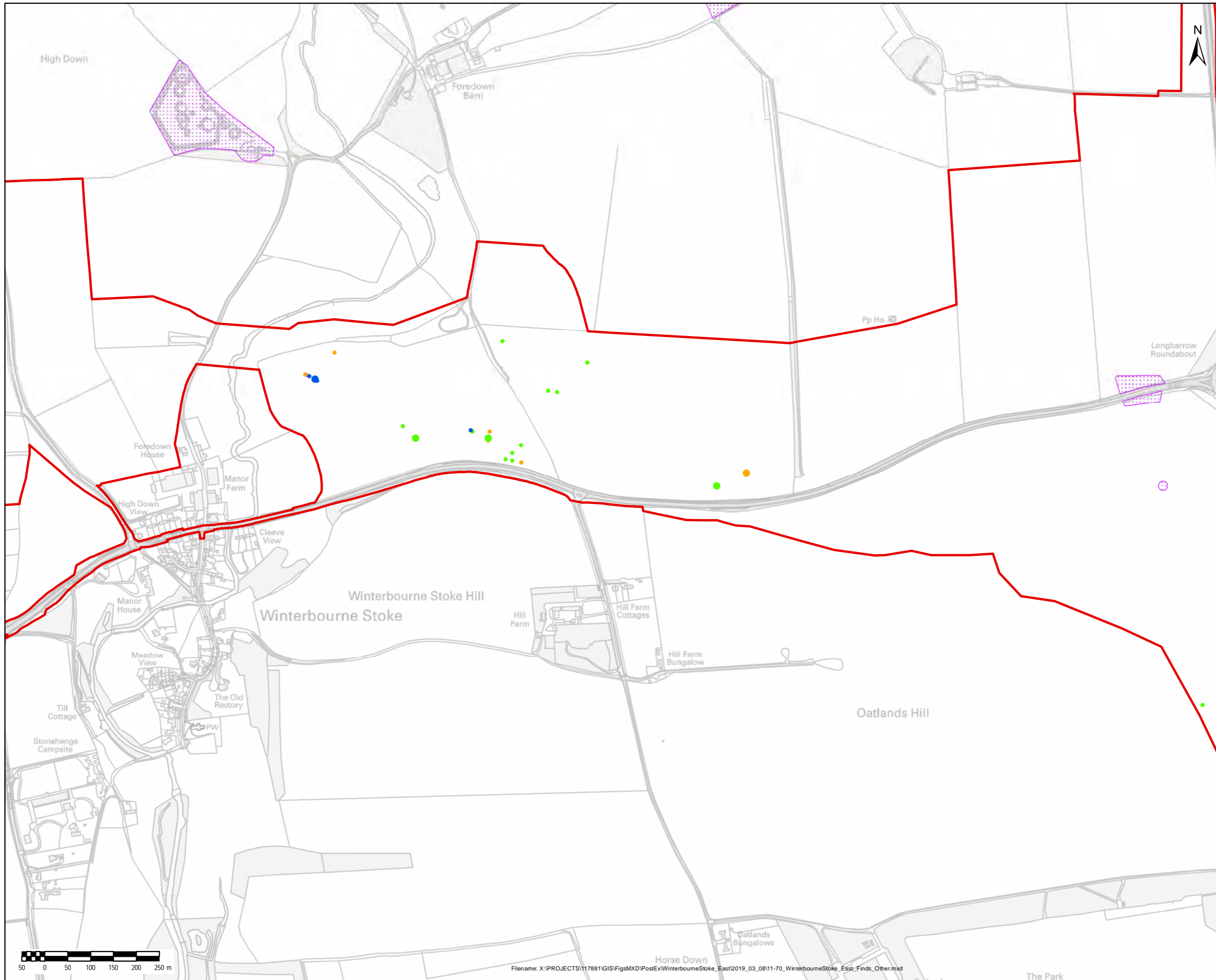
THIS DOCUMENT HAS BEEN PREPARED PURSUANT TO AND SUBJECT TO THE TERMS OF AECOM'S APPOINTMENT BY ITS CLIENT. AECOM ACCEPTS NO LIABILITY FOR ANY USE OF THIS DOCUMENT OTHER THAN BY ITS ORIGINAL CLIENT OR FOLLOWING AECOM'S EXPRESS AGREEMENT TO SUCH USE, AND ONLY FOR THE PURPOSES FOR WHICH IT WAS PREPARED AND PROVIDED.

Highways England
Temple Quay House
2 Temple Quay
Bristol
BS1 6PN

AECOM + mace + WSP

Drawing Number	Highways England PIN	Originator	Volume	Rev
Location		Type	Role	Number





NOTES / LEGEND

Legend

- Count
- 1
 - 2
- Material
- Animal Bone
 - Glass
 - Stone
 - Synthetics
 - ▨ Scheduled Monuments

OS Basemapping:
© Crown copyright and database rights 2017 Ordnance Survey 100030649.

Revision Details	By	Date	Suffix
	Check		

Purpose of issue
Archaeological mitigation

Client
Highways England

Working on behalf of

Project Title
A303 Winterbourne Stoke East project ref: 117881

Drawing Title
Figure 11.70:
Distribution of other materials
Sample sieving

Designed RM	Drawn RM	Checked ??	Approved ??	Date
				12/03/2019

Internal Project No.
WA reference:117881

Scale @ A3
1:7,500

THIS DOCUMENT HAS BEEN PREPARED PURSUANT TO AND SUBJECT TO THE TERMS OF AECOM'S APPOINTMENT BY ITS CLIENT. AECOM ACCEPTS NO LIABILITY FOR ANY USE OF THIS DOCUMENT OTHER THAN BY ITS ORIGINAL CLIENT OR FOLLOWING AECOM'S EXPRESS AGREEMENT TO SUCH USE, AND ONLY FOR THE PURPOSES FOR WHICH IT WAS PREPARED AND PROVIDED.

Highways England
Temple Quay House
2 Temple Quay
Bristol
BS1 6PN

AECOM + mace + WSP

Drawing Number	Highways England PIN	Originator	Volume	Rev



Plate 12.1: Representative section of Trench 719 showing topsoil and subsoil in pasture field



Plate 12.2: Deep colluvial sequence in Trench 1392 above soliflucted Chalk/Coombe deposits in the base of the dry valley



Plate 12.3: View from south-east of variable geological deposits in Trench 1315 (the possible natural feature 131504 is seen as a darker area of flint)



Plate 12.4: Pre-excavation view (from north) of ring ditch 134107, Trench 1341, showing obvious plough scarring



Plate 12.5: Detailed view from north-west of section through possible natural feature 131504, Trench 1315, showing burnt flint accumulation



Plate 12.6: West facing section through possible natural feature/gully 131804, Trench 1318

NOTES / LEGEND

Revision Details	By	Date	Suffix
	Check		

Purpose of Issue
Archaeological mitigation

Client
Highways England  Working on behalf of

Project Title
A303 Winterbourne Stoke East project ref: 117881

Drawing Title
Plates 12.1-12.6

Designed RG	Drawn RG	Checked ?	Approved ?	Date 07/12/2018
----------------	-------------	--------------	---------------	--------------------

Internal Project No. WA reference: 117881

Scale @ A3 NTS Zone

THIS DOCUMENT HAS BEEN PREPARED PURSUANT TO AND SUBJECT TO THE TERMS OF AECOM'S APPOINTMENT BY ITS CLIENT. AECOM ACCEPTS NO LIABILITY FOR ANY USE OF THIS DOCUMENT OTHER THAN BY ITS ORIGINAL CLIENT OR FOLLOWING AECOM'S EXPRESS AGREEMENT TO SUCH USE, AND ONLY FOR THE PURPOSES FOR WHICH IT WAS PREPARED AND PROVIDED.

Highways England
Temple Quay House
2 Temple Quay
Bristol
BS1 6PN  AECOM + mace + WSP

Drawing Number
Highways England PIN | Originator | Volume | Rev

Location | Type | Role | Number



Plate 12.7: South-west facing section through ring ditch 133913, Trench 1339



Plate 12.8: North-west facing section through ring ditch 133928, Trench 1339



Plate 12.9: South-west facing section through ring ditch 133917, Trench 1339



Plate 12.10: North-west facing section through ring ditch 133923, Trench 1339



Plate 12.11: North-east facing section through ring ditch 134038, Trench 1340



Plate 12.12: North-west facing section through ring ditch 134031, Trench 1340

NOTES / LEGEND

Revision Details	By	Date	Suffix
	Check		

Purpose of Issue
Archaeological mitigation

Client
Highways England

Working on behalf of


Project Title
A303 Winterbourne Stoke East project ref: 117881

Drawing Title
Plates 12.7-12.12

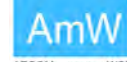
Designed RG	Drawn RG	Checked ?	Approved ?	Date 07/12/2018
----------------	-------------	--------------	---------------	--------------------

Internal Project No. WA reference: 117881

Scale @ A3 NTS Zone

THIS DOCUMENT HAS BEEN PREPARED PURSUANT TO AND SUBJECT TO THE TERMS OF AECOM'S APPOINTMENT BY ITS CLIENT. AECOM ACCEPTS NO LIABILITY FOR ANY USE OF THIS DOCUMENT OTHER THAN BY ITS ORIGINAL CLIENT OR FOLLOWING AECOM'S EXPRESS AGREEMENT TO SUCH USE, AND ONLY FOR THE PURPOSES FOR WHICH IT WAS PREPARED AND PROVIDED.

Highways England
Temple Quay House
2 Temple Quay
Bristol
BS1 6PN


AECOM + mace + WSP

Drawing Number Highways England PIN	Originator	Volume	Rev
Location	Type	Role	Number



Plate 12.13: South-west facing section through ring ditch 134014 (the lower part of the section is obscured), Trench 1340



Plate 12.14: South-east facing section through ring ditch 134045, Trench 1340



Plate 12.15: North-east facing section through ring ditch 134107, Trench 1341



Plate 12.16: East-south-east facing section through later prehistoric boundary ditch 135914, Trench 1359



Plate 12.17: General view from south of pit/possible sunken-featured building 132209, Trench 1322



Plate 12.18: West facing section through boundary ditch 137905, Trench 1379

NOTES / LEGEND

Revision Details	By	Date	Suffix
	Check		

Purpose of Issue
Archaeological mitigation

Client
Highways England
Working on behalf of


Project Title
A303 Winterbourne Stoke East project ref: 117881

Drawing Title
Plates 12.13-12.18

Designed RG	Drawn RG	Checked ?	Approved ?	Date 07/12/2018
----------------	-------------	--------------	---------------	--------------------

Internal Project No. WA reference: 117881

Scale @ A3 NTS Zone

THIS DOCUMENT HAS BEEN PREPARED PURSUANT TO AND SUBJECT TO THE TERMS OF AECOM'S APPOINTMENT BY ITS CLIENT. AECOM ACCEPTS NO LIABILITY FOR ANY USE OF THIS DOCUMENT OTHER THAN BY ITS ORIGINAL CLIENT OR FOLLOWING AECOM'S EXPRESS AGREEMENT TO SUCH USE, AND ONLY FOR THE PURPOSES FOR WHICH IT WAS PREPARED AND PROVIDED.

Highways England
Temple Quay House
2 Temple Quay
Bristol
BS1 6PN

AECOM + mace + WSP

Drawing Number	Highways England PIN	Originator	Volume	Rev
----------------	----------------------	------------	--------	-----

Location	Type	Role	Number
----------	------	------	--------



Plate 12.19: General view from north-west of Trench 739 showing lynchets 73904 and 73907



Plate 12.20: Oblique view from south-west of lynchet 139313, Trench 1393



Plate 12.21: Oblique view from south-west of hedged field boundary (134021/134034), Trench 1340



Plate 12.22: Oblique view from east of hedged field boundary 135917/135919, Trench 1359



Plate 12.23: View from west of Trench 1363 showing depression in Chalk where trackway 136314 extended across the trench



Plate 12.24: View from east of postholes 136714 and 136716, Trench 1367

NOTES / LEGEND

Revision Details	By	Date	Suffix
	Check		

Purpose of Issue
Archaeological mitigation

Client
Highways England Working on behalf of
highways
england

Project Title
A303 Winterbourne Stoke East project ref: 117881

Drawing Title
Plates 12.19-12.24

Designed RG	Drawn RG	Checked ?	Approved ?	Date 07/12/2018
----------------	-------------	--------------	---------------	--------------------

Internal Project No. WA reference: 117881

Scale @ A3 NTS Zone

THIS DOCUMENT HAS BEEN PREPARED PURSUANT TO AND SUBJECT TO THE TERMS OF AECOM'S APPOINTMENT BY ITS CLIENT. AECOM ACCEPTS NO LIABILITY FOR ANY USE OF THIS DOCUMENT OTHER THAN BY ITS ORIGINAL CLIENT OR FOLLOWING AECOM'S EXPRESS AGREEMENT TO SUCH USE, AND ONLY FOR THE PURPOSES FOR WHICH IT WAS PREPARED AND PROVIDED.

Highways England
Temple Quay House
2 Temple Quay
Bristol
BS1 6PN **AmW**
AECOM + mace + WSP

Drawing Number Highways England PIN	Originator	Volume	Rev
Location	Type	Role	Number

If you need help accessing this or any other Highways England information, please call **0300 123 5000** and we will help you.

© Crown copyright 2018.
You may re-use this information (not including logos) free of charge in any format or medium, under the terms of the Open Government Licence. To view this licence: visit www.nationalarchives.gov.uk/doc/open-government-licence/ write to the Information Policy Team, The National Archives, Kew, London TW9 4DU, or email psi@nationalarchives.gsi.gov.uk.

This document is also available on our website at www.gov.uk/highways

If you have any enquiries about this document email info@a303stonehenge.co.uk or call **0300 123 5000**.*

*Calls to 03 numbers cost no more than a national rate call to an 01 or 02 number and must count towards any inclusive minutes in the same way as 01 and 02 calls.
These rules apply to calls from any type of line including mobile, BT, other fixed line or payphone. Calls may be recorded or monitored.

Registered office Bridge House, 1 Walnut Tree Close, Guildford GU1 4LZ
Highways England Company Limited registered in England and Wales number 09346363