

THE LOWER PALAEOOLITHIC OCCUPATION OF BRITAIN

JOHN WYMER



VOLUME 2
THE DISTRIBUTION MAPS
AND
GAZETTEER OF SITES

The Lower Palaeolithic Occupation of Britain

John Wymer

The Lower Palaeolithic Occupation of Britain

John Wymer

Volume 2

The Distribution Maps
and
Gazetteer of Sites

Wessex Archaeology and English Heritage

1999

Published 1999 by the Trust for Wessex Archaeology Ltd in association with English Heritage

Trust for Wessex Archaeology Ltd: Portway House, Old Sarum Park, Salisbury, England SP4 6EB

Copyright © 1999 Trust for Wessex Archaeology Ltd
all rights reserved

British Library Cataloguing in Publication Data

A catalogue record for this book is available from the British Library

ISBN 1-874350-29-9
volume 2

Edited by Julie Gardiner
Designed by Julie Gardiner and Linda Coleman

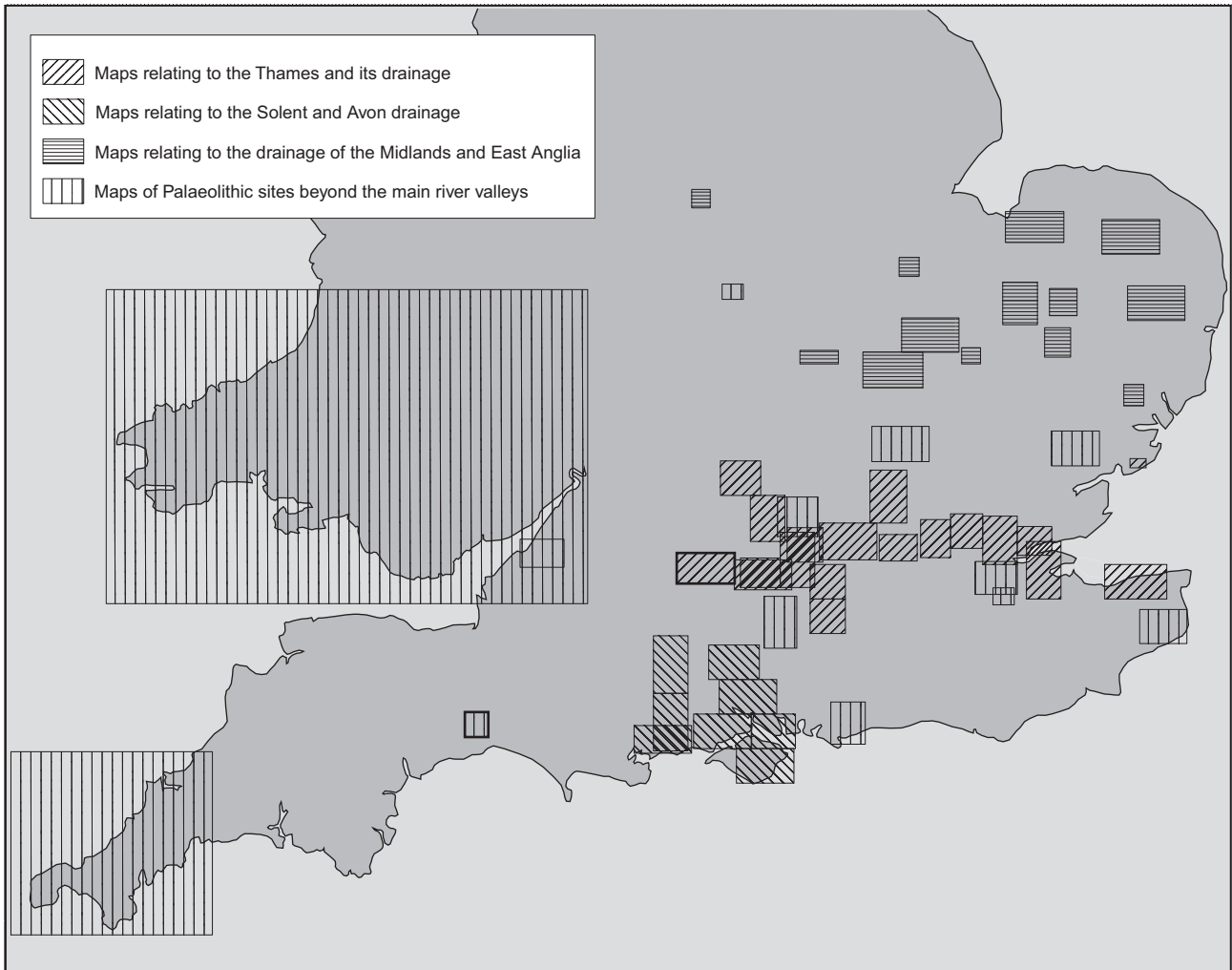
Printed by
Cpod, Trowbridge, Wiltshire

This publication was funded by English Heritage

The Distribution Maps

Summary map and key

1. *Summary of maps relating to the Thames and its drainage*
2. Earliest occupation of the Thames–Kennet: Hamstead Marshall–Padworth
3. Earliest occupation of the Thames–Kennet: Stratfield Mortimer–Henley-on-Thames
4. Upper Thames Valley: Standlake–Oxford
5. Upper Thames Valley: Abingdon–Goring
6. Middle Thames Valley: Reading–Henley
7. Middle Thames Valley: Medmenham–Iver
8. Middle Thames Valley: Hillingdon–Acton
9. Middle Thames Valley: Putney–Hackney
10. Lower Thames Valley: Poplar–Dagenham
11. Lower Thames Valley: Crayford–Northfleet
12. Lower Thames Valley: Chadwell St Mary–Canvey
13. Middle Palaeolithic Sites in the Thames Valley
14. Rivers Wey and Blackwater: Farnham–Aldershot
15. Rivers Blackwater and Loddon: Farnborough–Wokingham
16. The Kennet Valley: Marlborough–Hungerford
17. The Kennet Valley: Newbury–Theale
18. Colne Valley: St Albans–Denham
19. River Medway: Maidstone–St Mary Hoo
20. River Stour of Kent: Chartham–Reculver
21. Clacton-on-Sea
22. *Summary of maps relating to the Solent and Avon drainage*
23. The Solent: Poole–New Milton
24. The Solent: Barton-on-Sea–Fawley
25. The Solent: Southampton–Warsash
26. The Solent: Hill Head–Southsea and the north-east Isle of Wight
27. The Solent: South-east Isle of Wight
28. Rivers Test and Itchen: Dunbridge–Romsey
29. Wiltshire/Hampshire Avon: Upper Woodford–Fordingbridge
30. Wiltshire/Hampshire Avon: Fordingbridge–Christchurch
31. *Summary of maps relating to the drainage of the Midlands and East Anglia*
32. River Trent: Hilton–Willington
33. Valley of the Great Ouse: Bedford–St Neots
34. Valley of the Great Ouse: Little Paxton–Earith
35. River Cam: Cambridge
36. River Nene: Peterborough
37. River Nene: Northampton
38. Valleys of the Wensum and Yare: Lyng–Whitlingham
39. Nar Valley: Lexham–Kings Lynn
40. Valley of the Waveney: Hoxne–Bungay
41. Valley of the Little Ouse: Barnham–Brandon
42. River Lark: Sicklesmere–Icklingham
43. Valleys of the Little Ouse and Lark: Mildenhall–Hockwold
44. Gipping Valley: Ipswich
45. *Summary of maps of Palaeolithic sites beyond the main river valleys (Chapters 4–8)*
46. Sussex Raised Beaches: Selsey–Slindon
47. Rivers and lakes: north-east Essex
48. North Downs: River Darent
49. The Weald of Kent: Ightham
50. North Downs: Dover
51. South Downs: Basingstoke
52. Rivers Lea and Mimram: The Chilterns
53. Wallingford Fan Gravels
54. The Midlands: Wolvey
55. Open Palaeolithic sites in South Wales (and just into Gloucestershire)
56. River Axe: South Chard–Axminster
57. Bristol Avon: Keynsham–Portbury
58. Cornwall



Key to distribution maps

Location spots for discoveries of palaeolithic artefacts:

Site with known recorded provenance (A) or estimated (E).

Sites with general parish provenance as (G).

A site is defined as any location yielding one or more palaeoliths

The policy adopted for these maps is that no NGR is shown on (G) sites unless there is reasonable evidence to attribute it to some deposit (e.g. whole area is one particular deposit)

- General provenance
- Accurate provenance
- Prolific or key site

Lettering on maps: Towns = Upper and lower case

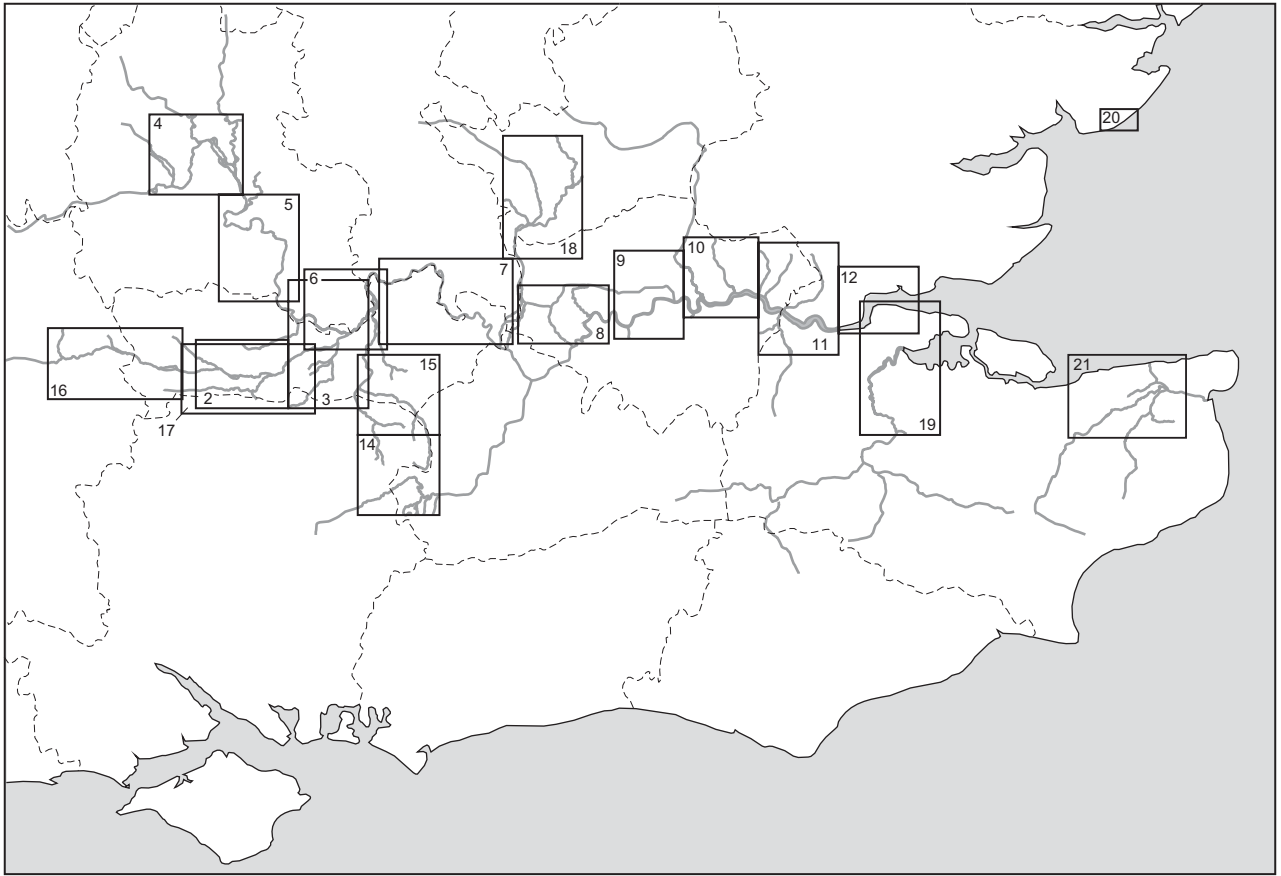
Rivers = Italic, upper case

Sites = Upper case

— Assumed former course of river in period 2 and later

Faded Terrace edge denotes limit of area studied

The Thames



MAP 1. Summary of maps relating to the Thames and its drainage

MAPS 2 and 3 Lower Palaeolithic Sites in Late Anglian Gravels

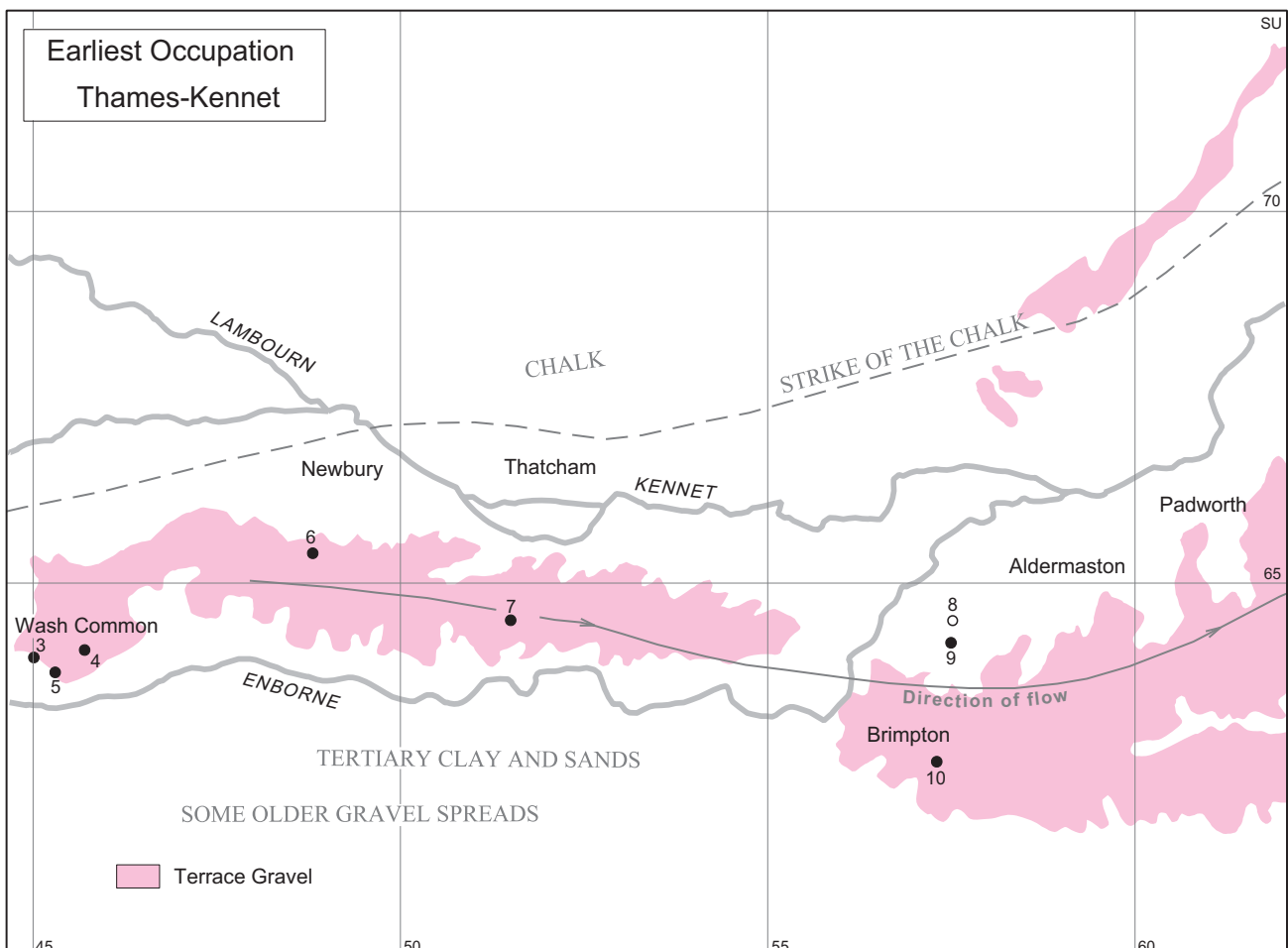
Being the evidence for the earliest human occupations of the Middle Thames and Kennet Valleys

Map 2. Hamstead Marshall–Padworth

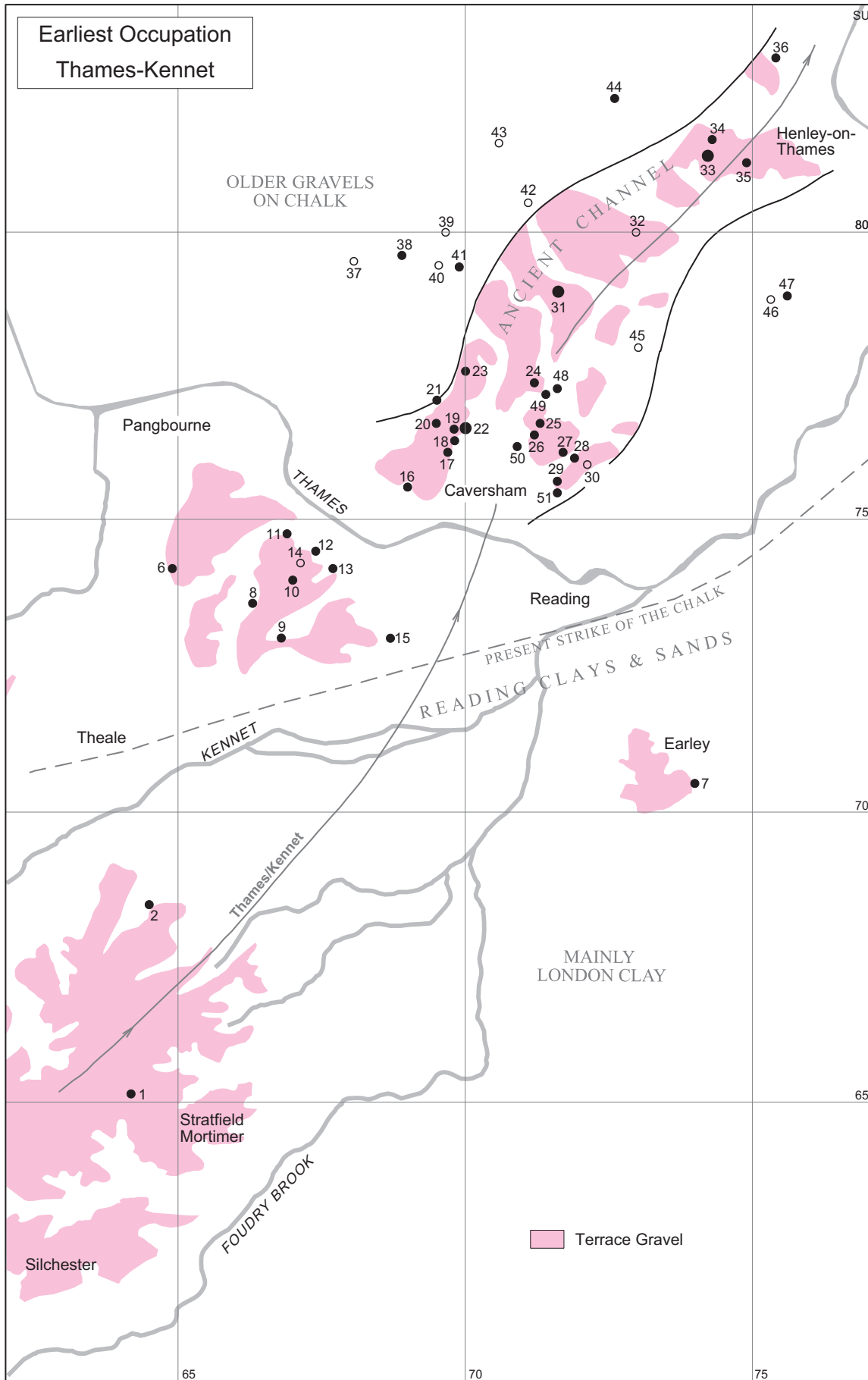
- 1 HAMSTEAD MARSHALL Pit south of Ivy House Off map: SU 416664 (A)
- 2 Pit west of Ivy House Off map: SU 414667 (A)
- 3 NEWBURY Wash Common, on allotment SU 450640 (E)
- 4 Wash Common Pit, Sandpit Hill SU 457641 (E)
- 5 Wash Common Pit, Sandpit Hill SU 453638 (E)
- 6 GREENHAM Greenham Common, SU 488654 (A)
- 7 Crookham Common SU 515645 (E)
- 8 WASING (G)
- 9 WASING Gravel Pit and Park SU 575642 (A)
- 10 Near Borson Barrows SU 573626 (A)

Map 3. Stratfield Mortimer–Henley-on-Thames

- 1 STRATFIELD MORTIMER Holden's Firs SU 643653 (A)
- 2 SULHAMSTEAD North-east of Church SU 645680 (A)
- 3 BRADFIELD (G) Off map: SU 608722 (G)
- 4 ENGLEFIELD Common Hill, Brick Pit Off map: SU 618719 (A)
- 5 TIDMARSH Maidenhatch Off map: SU 616745 (E)
- 6 SULHAM Near Sadler's Farm SU 649742 (E)
- 7 EARLEY Elm Lane SU 740705 (A)



MAP 2. Earliest Occupation of the Thames–Kennet: Hamstead Marshall–Padworth



MAP 3. Earliest Occupation of the Thames-Kennet: Stratfield Mortimer-Henley-on-Thames

On Gerrards Cross Terrace or adjacent

- 8 TILEHURST Chapel Hill (on gravel)
SU 663736 (A)
- 9 READING Calcot, Halls Road (on Reading
Beds) SU 668730 (A)
- 10 Tilehurst, Armour Road (in clay)
SU 670740 (A)
- 11 Tilehurst, 100 Oak Tree Road (surface of gravel)
SU 669748 (A)
- 12 Tilehurst, Kentwood Hill (on Reading Beds or
Chalk) SU 674745 (E)
- 13 Tilehurst, 256 Rodway Road (in Head)
SU 677742 (A)
- 14 Tilehurst (G)
- 15 Pigs Green (possibly on surface) SU 687730 (A)

*Within Black Park Gravel of the Ancient Channel between
Caversham and Henley*

- 16 MAPLEDURHAM Pit east of Chazey Wood
SU 690756 (E)
- 17 READING Caversham, 81 Woodcote Way
SU 697762 (A)
- 18 Caversham, near Woodcote Road
SU 698764 (A)
- 19 Caversham, Shepherds Lane SU 698766 (A)
- 20 MAPLEDURHAM Pit quarter mile north
Blagrave Farm SU 695767 (E)
- 21 Pit near *Pack Saddle* public house
SU 695771 (E)
- 22 READING Farthingworth Green
SU 700766 (A)
- 23 KIDMORE END Tokers Green SU 700776 (E)
- 24 Tanner's Farm Pit SU 712774 (E)
- 25 READING Caversham, 1 Kelmscott Close
SU 713767 (A)
- 26 Emmer Green, 21 Tredegar Road
SU 712765 (A)
- 27 READING Emmer Green, near Stuart Close
SU 717762 (E)
- 28 Emmer Green, Black Horse Pit SU 719761 (A)

- 29 Emmer Green, top of Balmore Drive
SU 716757 (A)
- 30 Emmer Green (G)
- 31 SONNING COMMON Kennylands
SU 716790 (A)
- 32 SHIPLAKE near Crowsley Park (G)
- 33 HARPSDEN Highlands Farm Pit
SU 742813 (A)
- 34 ROTHERFIELD GREYS Hernes Pit
SU 743816 (A)
- 35 HARPSDEN Gillots SU 749812 (A)
- 36 HENLEY-ON-THAMES Friar Park
SU 754830 (E)

*On the Winter Hill Terrace on west side of Ancient Channel,
probably surface finds*

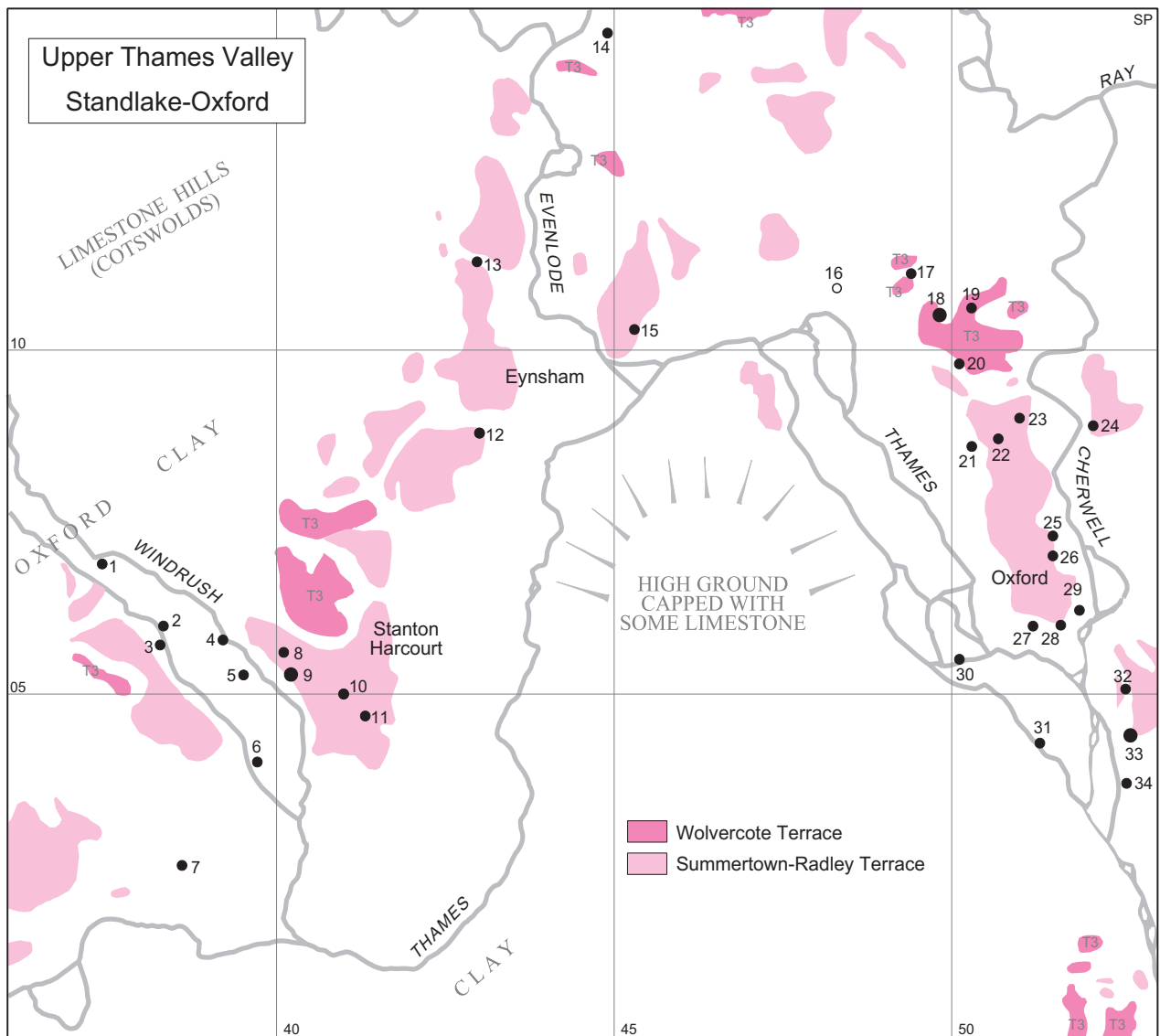
- 37 KIDMORE END Cane End (G)
- 38 West of Brickfield SU 689796 (A)
- 39 Between Gallowstree and Sonning
Commons (G)
- 40 (G)
- 41 Garden of Pond House SU 699794 (A)
- 42 SONNING COMMON (G)
- 43 ROTHERFIELD PEPPARD Peppard
Common (G)
- 44 ROTHERFIELD GREYS near Church
SU 726823 (E)

*On the Winter Hill Terrace on east side of Ancient Channel
or within it but on surfaces of eroded dry valleys*

- 45 EYE AND DUNSDEN (G)
- 46 SHIPLAKE ROW (G)
- 47 SHIPLAKE Brickyard or Kiln SU 756789 (A)
- 48 KIDMORE END near Golf Course
SU 716773 (E)
- 49 Kingswood Common SU 714772 (E)
- 50 READING Caversham, Shipnells Farm
SU 709763 (A)
- 51 Caversham, Balmore Drive SU 716755 (E)

MAPS 4 and 5 Upper Thames Valley: Standlake–Goring

These maps show the location of Lower Palaeolithic sites in relation to the Wolvercote and Summertown–Radley Terraces and, below Abingdon, also the Northmoor Terrace. The Hanborough Terrace is omitted, as also is the Floodplain Terrace or Alluvium. No sites are shown which have only yielded artefacts that, on typological, stratigraphical, or palynological grounds, may be of Middle Palaeolithic date. Thus, such sites as the Stanton Harcourt interglacial channel are not included, but will be found in Section 3.3.11, Map 13. The reasons for this are explained in the accompanying text to these maps, but it is most likely that the majority if not all of the sites shown represent occupation of this part of the Thames Valley during the Period 2 occupation of this survey (ie, OIS–11 to OIS–8).



MAP 4. Standlake–Oxford



MAP 5. Abingdon-Goring

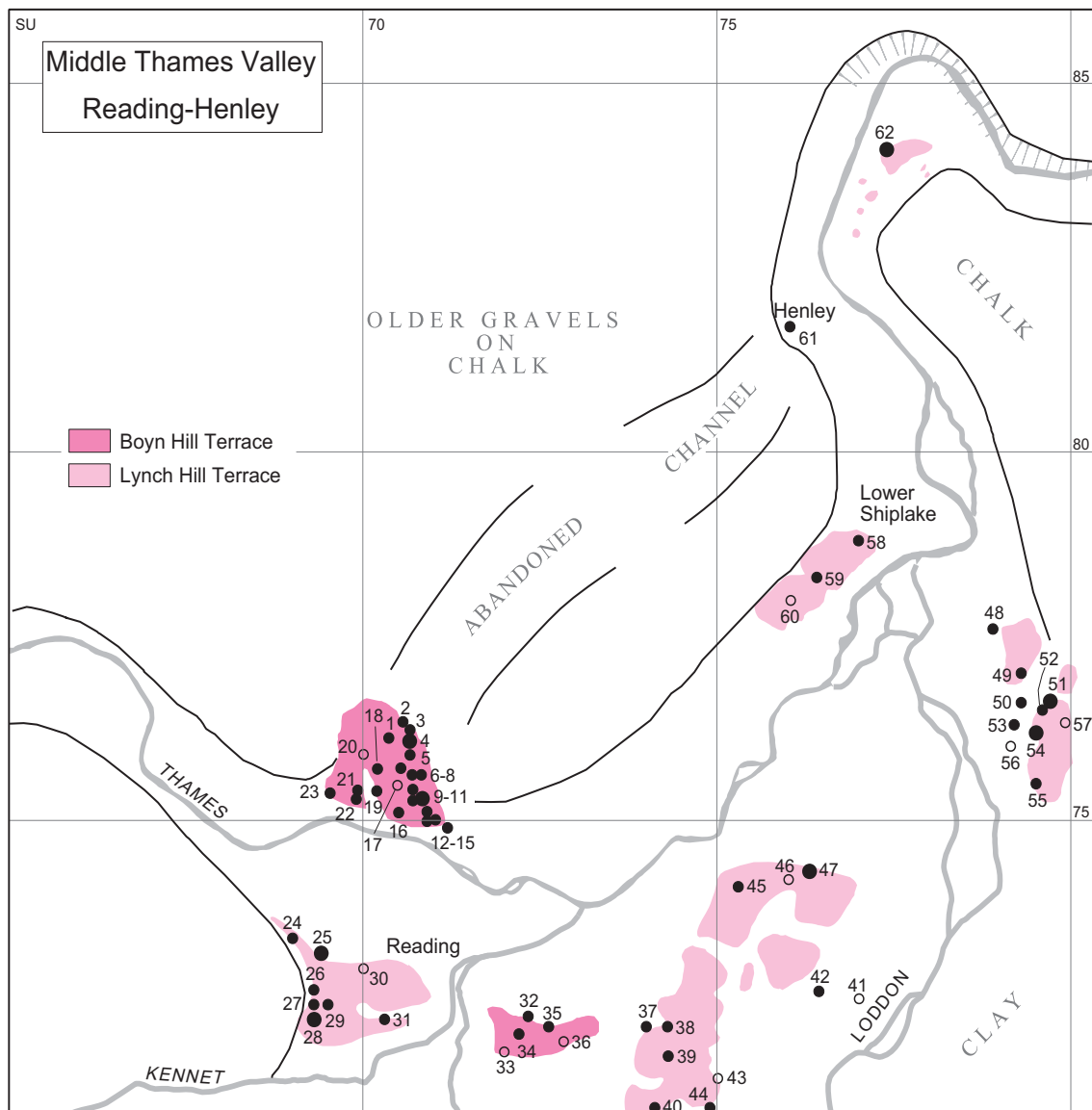
Map 4. Standlake–Oxford

- 1 HARDWICK-WITH-YELFORD Smith's Gill Mill Pit SP 374069 (A)
- 2 Brasenose Pit SP 384061 (A)
- 3 Smith's Manor Farm Pit SP 383057 (E)
- 4 Pit near Beard's Mill SP 392058 (A)
- 5 STANTON HARCOURT Pit near Beard Mill SP 395053 (A)
- 6 STANDLAKE Pit near Church Mill SP 397040 (E)
- 7 Pit SP 386025 (E)
- 8 STANTON HARCOURT Pit at Vicarage Field SP 401056 (A)
- 9 Smith's Pit known as Gravelly Guy Pit SP 402053 (A)
- 10 ARC Linch Hill Pit SP410050 (A)
- 11 ARC, formerly Dix's Pit SP 413047
- 12 EYNSHAM Station Pit SP 430088 (A)
- 13 City farm SP 430113 (A)
- 14 BLADON South of Village SP 449146 (A)
- 15 CASSINGTON Smith's No. 2 Pit SP 453103 (A)
- 16 ARC Southern Pit SP 483109 (G)
- 17 OXFORD Wolvercote, Pear Tree Hill, Brick Pit SP 494111 (E)
- 18 Wolvercote Brick Pit SP 498105 (A)
- 19 Wolvercote, North Rise, Banbury Road SP 503106 (E)
- 20 Wolvercote, Davenant Road SP 501098 (E)
- 21 Woodstock Road, Webb's Brick Pit SP 503086 (E)
- 22 Garden of 45 Oakthorpe Road SP 507087 (A)
- 23 Alderman Twining's Property, probably Lonsdale Road SP 510090 (E)
- 24 Marston side of River Cherwell near Ferry SP 521089 (E)
- 25 Small pit in the University Parks SP 515073 (E)
- 26 Gravel Drive of University Museum SP 515070 (E)
- 27 Garden of St Ebbe's Rectory SP 512060 (A)
- 28 Christ Church, north of the Cathedral SP 516060 (E)
- 29 Examination Schools, High Street SP 519062 (A)
- 30 Thames, North Hinksey SP 501055 (E)
- 31 Thames, South Hinksey SP 513043 (E)
- 32 Iffley, Chester Street SP 526051 (E)
- 33 Iffley, Cornish's Gravel Pit SP 525044 (A)
- 34 Iffley Lock SP 526037 (A)

Map 5. Abingdon–Goring

- 1 RADLEY Ploughsoil east of railway SU 529991 (A)
- 2 ABINGDON West's Pit, Radley Road SU 511983 (A)
- 3 RADLEY Tuckwell's Pit SU 523975 (A)
- 4 Curtis and Son Gravel Pit SU 521970 (A)
- 5 ABINGDON Stert Street SU 499971 (A)
- 6 DRAYTON Oday Common, Curtis Gravel Pit SU 491945 (A)
- 7 SUTTON COURTENAY ARC Southern Gravel Pit SU 503927 and SU 506928 (A)
- 8 ARC Southern Pit, north end SU 515935 (A)
- 9 LONG WITTENHAM Thames SU 545940 (G)
- 10 MARSH BALDON Allen's Gravel Pit SU 578978 (A)
- 11 DORCHESTER Allen's Gravel Pit near Henge Excavation SU 570960 (A)
- 12 BERENSFIELD Mount Farm and Queensland Farm Pits SU 580960 (A)
- 13 Queenford Farm Pit SU 585952 (A)
- 14 BRIGHTWELL-CUM-SOTWELL Pit near Rush Court SU 608913 (A)
- 15 Field near Kibble Ditch SU 571894
- 16 and SU 569897 (A)
- 17 SOUTH MORETON South-west of village SU 559881 (A)
- 18 CHOLSEY Pit near Papist Way SU 595860 (A)
- 19 STREATLEY Streatley Farm SU 594820 (E)
- 20 GORING Thames SU 597810 (E)

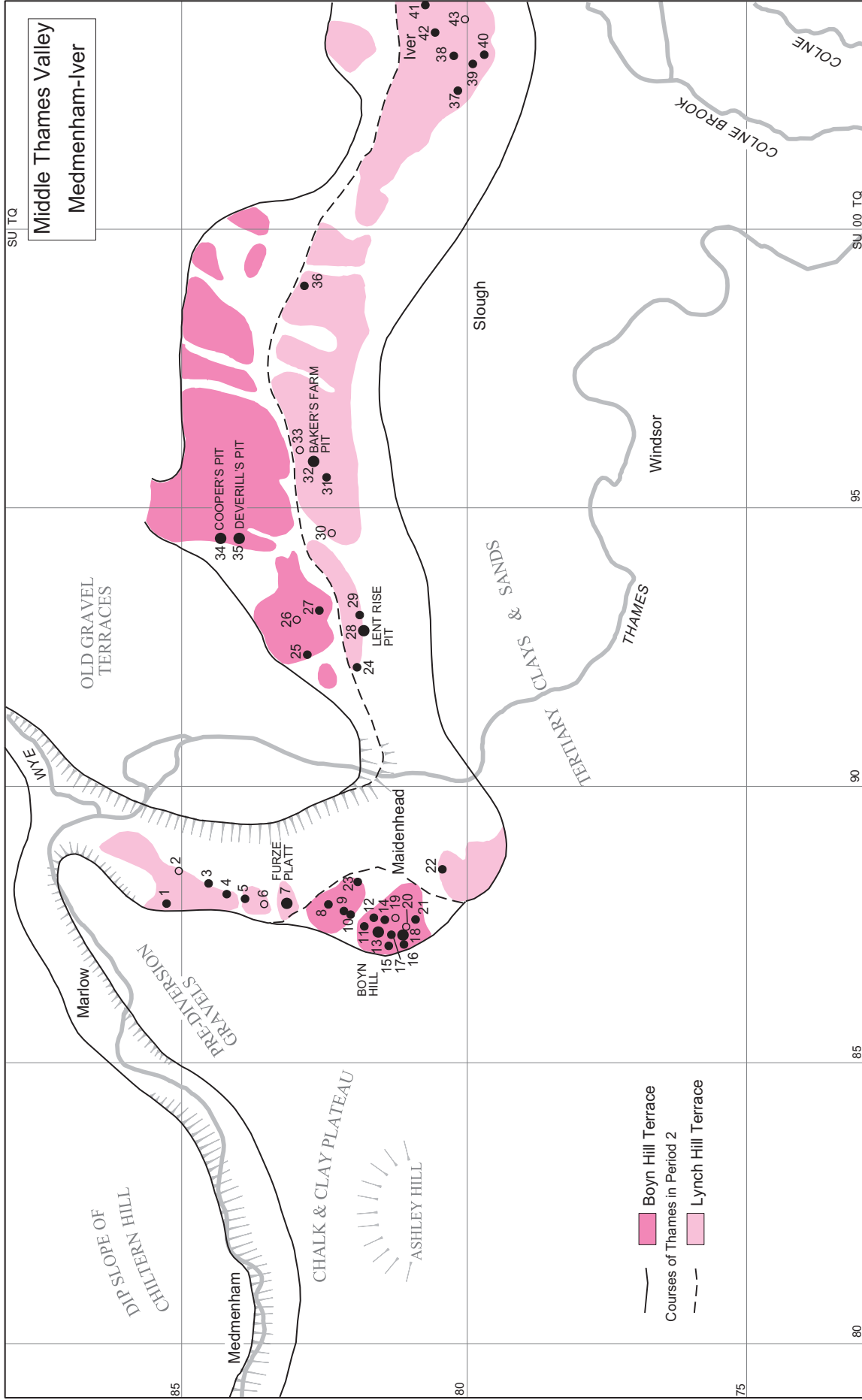
Maps 6–12 Evidence for Occupation during Period 2



MAP 6. Middle Thames Valley: Reading–Henley-on-Thames

Map 6. Middle Thames Valley: Reading–Henley-on-Thames

- | | | | |
|---|---|----|---|
| 1 | READING Caversham 32 Conisboro Avenue SU 704761 (A) | 9 | Highmoor Road SU 707754 (A) |
| 2 | 240 Kidmore Road SU 706763 (A) | 10 | Darell Road, Toot's Farm Gravel Pit SU 707753 (A) |
| 3 | 182 Kidmore Road SU 706762 (A) | 11 | Toot's Farm North Pit SU 707754 (A) |
| 4 | Smith's Pit, corner of Kidmore Road and Richmond Road SU 706761 (A) | 12 | Priest Hill Pit SU 709751 (A) |
| 5 | Richmond Road SU 706759 (A) | 13 | St Peter's Hill SU 709750 (E) |
| 6 | Harrogate Road SU 705757 (A) | 14 | Clifton Park Road SU 710750 (A) |
| 7 | 67 Albert Road SU 707756 (A) | 15 | Near St Anne's Well SU 712749 (E) |
| 8 | Oakley Road SU 707756 (A) | 16 | 1 Kelmscott Close SU 705751 (A) |
| | | 17 | (G) |
| | | 18 | 162 St Peter's Avenue SU 702757 (A) |
| | | 19 | Chazey Road, near St Peter's Avenue SU 702754 (A) |

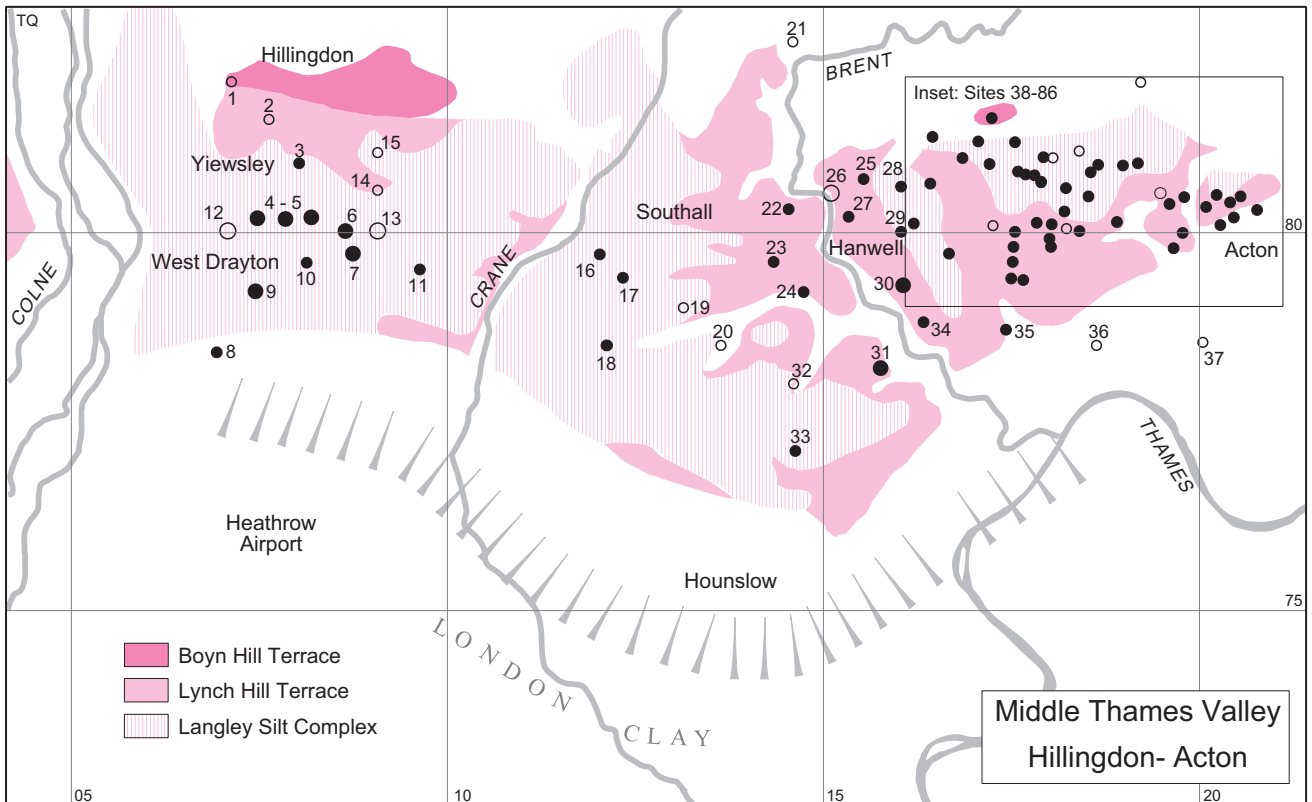


MAP 7 Middle Thames Valley: Medmenham-Iver

- 20 Woodcote Road SU 700759 (G)
- 21 Chazey Road SU 699754 (A)
- 22 Upper Warren Avenue SU 699753 (A)
- 23 The Warren SU 695753 (E)
- 24 READING McIlroy's Brickyard SU 690734 (E)
- 25 Grovelands Pit SU 694732 (A)
- 26 Prospect Park SU 693727 (E)
- 27 Liebenrood Pit SU 693725 (E)
- 28 Bath Road, Denton's Pit SU 693723 (A)
- 29 Bath Road by Parkhurst Lodge SU 695725 (A)
- 30 Tilehurst Road SU 700730 (G)
- 31 Coley Park SU 703723 (A)
- 32 Christchurch, Allcroft Road SU 723724 (A)
- 33 (G)
- 34 Glebe Road SU 722721 (A)
- 35 Southern Hill SU 726722 (E)
- 36 Shinfield Road SU 728720 (G)
- 37 EARLEY Green Road SU 740722 (E)
- 38 Earley Rise SU 743722 (E)
- 39 Brickyard SU 743718 (E)
- 40 12 Fowler Close SU 741711 (A)
- 41 WOODLEY Coleman's Moor SU 770725 (A)
- 42 Crookham Well Road SU 763726 (A)
- 43 EARLEY (G)
- 44 Maiden Erleigh SU 749711 (A)
- 45 WOODLEY Sonning Bridge Pit SU 753741 (A)
- 46 Sonning railway cutting SU 760742 (G)
- 47 Butts Hill Gravel Pit SU 763743 (A)
- 48 TWYFORD Winter's Pit SU 789776 (E)
- 49 RUSCOMBE Franklin's Pit SU 793770 (A)
- 50 'Killybegs', London Road SU 793766 (A)
- 51 Northbury Farm SU 797766 (E)
- 52 New Road SU 796765 (E)
- 53 TWYFORD Somercroft, London Road SU 791762 (A)
- 54 RUSCOMBE Prior's Pit SU 795762 (A)
- 55 TWYFORD Stanlake Hill SU 795755 (E)
- 56 (G)
- 57 RUSCOMBE (G)
- 58 SHIPLAKE Shiplake House Pit SU 770788 (A)
- 59 Pit near Plowden Arms SU 764783 (E)
- 60 (G)
- 61 HENLEY-ON-THAMES Hamilton's Pit, St Andrew's Road SU 760817 (A)
- 62 REMENHAM Gravel Pit SU 774841 (A)

Map 7. Middle Thames Valley: Medmenham-Iver

- 1 COOKHAM Danefield Pit SU 878853 (A)
- 2 (G)
- 3 Ham Field SU 884845 (A)
- 4 Lower Mount Farm SU 881842 (A)
- 5 MAIDENHEAD Furze Platt, Switchback Road Pit SU 880839 (A)
- 6 (G) but probably majority from No. 7
- 7 Furze Platt, Cannoncourt Farm and Cooper's Pit SU 878831 (A)
- 8 Furze Platt, Upper Furze Platt Pit SU 878825 (A)
- 9 Boyn Hill, Shrubbery Pit SU 877821 (A)
- 10 Cooper's Pit SU 876820 (A)
- 11 Courthouse Road SU 874818 (A)
- 12 Spencers Road Pit SU 876815 (A)
- 13 Cemetery Pit SU 874815 (A)
- 14 Cromwell Road Pits SU 875814 (A)
- 15 Badnell's Pit SU 871814 (A)
- 16 Winch's Pit, otherwise known as Powell's Yard SU 871812 (A)
- 17 Workhouse Pit SU 873813 (A)
- 18 Lord Desborough's Pit SU 873812 (A)
- 19 All Saints Avenue (G)
- 20 (G)
- 21 Church Pit SU 876808 (A)
- 22 Shoppenhanger's Pit or King's Pit SU 885805 (A)
- 23 Furze Platt, Bridle Road SU 882819 (A)
- 24 TAPLOW Higgs and Hills Pit SU 920820 (A)
- 25 BURNHAM Burnham Gore SU 924828 (A)
- 26 (G)
- 27 High Street SU 931826 (A)
- 28 Lent Rise, Almonds, Haycocks and Stomp Road Pits SU 927818 (A)
- 29 New Police Building SU 930819 (A)
- 30 BRITWELL Lynch Hill (G)
- 31 Deep Lane and Long Reddings Lane SU 952825-957825 (A)
- 32 SLOUGH Baker's Farm Pit SU 958827 (A)
- 33 FARNHAM ROYAL (G)
- 34 BURNHAM Cooper's Pit SU 945843 (A)
- 35 Deverill's Pit SU 945840 (A)
- 36 STOKE POGES Wexham, Marble Head Pit SU 989828 (A)
- 37 IVER Lavender's Pit TQ 024802 (A)
- 38 Pit near Mead's Bridge TQ 030803 (A)
- 39 Great Western Railway Pit TQ 029799 (A)
- 40 Purser's Pit TQ 030797 (A)
- 41 Church Pit TQ 040807 (A)
- 42 Everlasting Tile Co.'s Pit TQ 034806 (A)
- 43 (G)



MAP 8. Middle Thames Valley: Hillingdon-Acton

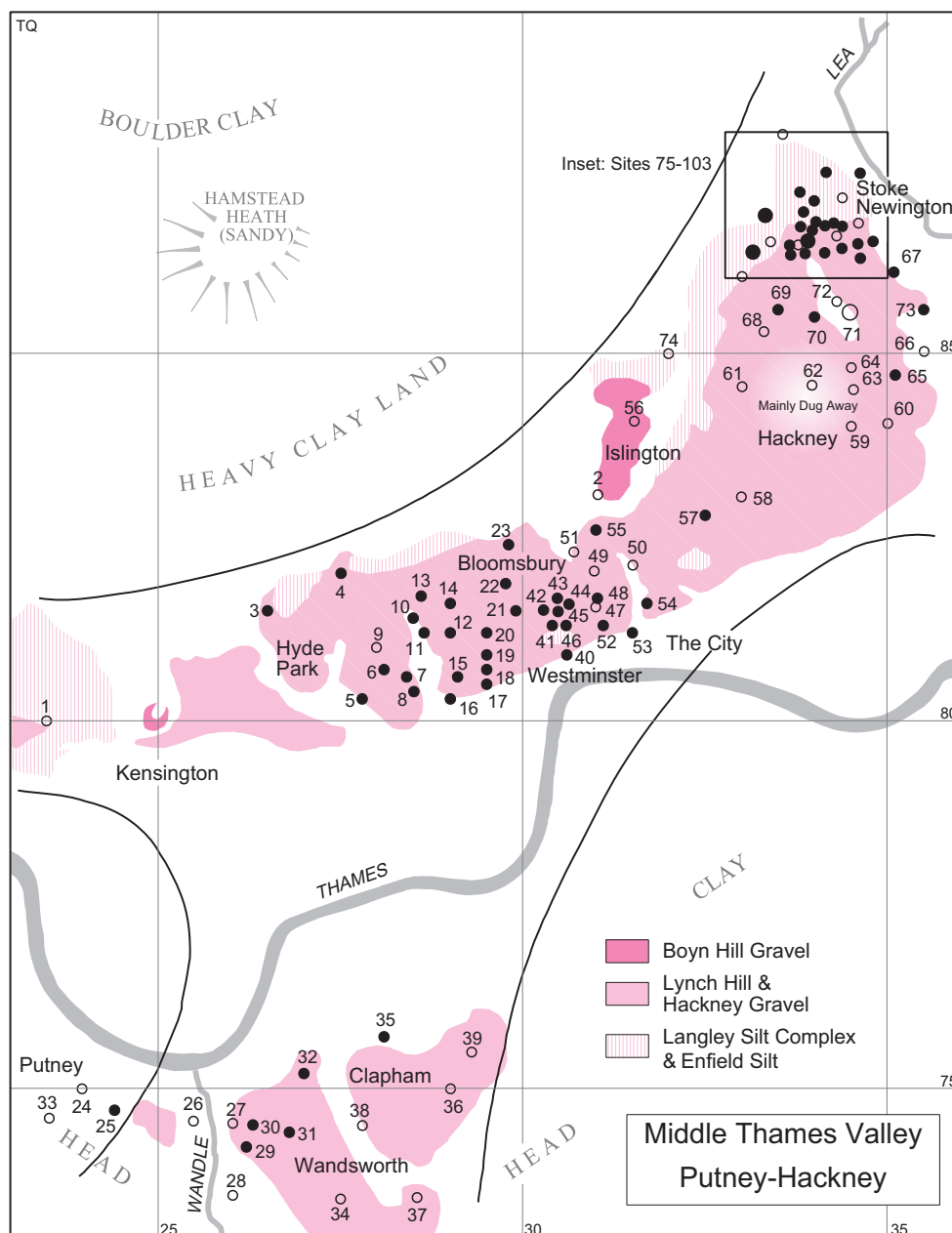
Map 8. Middle Thames Valley: Hillingdon-Acton

- 1 HILLINGDON L.B. (G)
- 2 Yiewsley, Colham Green TQ 075815 (G)
- 3 Hayes, Goulds Green TQ 079809 (A)
- 4-5 Yiewsley, Sabey's and Eastwood's Pits TQ 073802-081802 (A)
- 6 Dawley, Maynard's Pit TQ 085800 (A)
- 7 Odell's Pit TQ 086797 (A)
- 8 Harmondsworth, Holloway Lane TQ 068784 (A)
- 9 Boyer's or Bowyer's Pit TQ 073792 (A)
- 10 Public Record Office TQ 080796 (A)
- 11 Site of E.M.I. factory TQ 095795 (A)
- 12 West Drayton (G)
- 13 Dawley (G)
- 14 Hayes, Botwell (G)
- 15 Hayes and Harlington (G)
- 16 EALING L.B. Southall Gas Works TQ 119797 (A)
- 17 Featherstone Road or Terrace TQ 122794 (A)
- 18 HOUNSLOW L.B. Heston, North Hyde Pits TQ 120785 (E)
- 19 EALING L.B. Southall (G)
- 20 Norwood Green and vicinity TQ 135785 (G)
- 21 Greenford (G)
- 22 Hanwell, Gibson's Pit TQ 144803 (A)
- 23 Near Windmill Bridge TQ 142796 (A)

- 24 Windmill Lane TQ 146792 (E)
- 25 Hanwell, Bristow Pit TQ 154807 (E)
- 26 Hanwell (G)
- 27 The Lawn TQ 152802 (E)
- 28 Kensington Cemetery TQ 159806 (A)
- 29 St George's Cemetery TQ 159800 (A)
- 30 Boston Road or Seward's Pit TQ 159793 (A)
- 31 HOUNSLOW L.B. Zion Lane, Macklin's Pit TQ 156782 (E)
- 32 Osterley (G)
- 33 Near Osterley Station TQ 145771 (A)
- 34 EALING L.B. Gravel pit near Boston Manor Station TQ 162788 (E)
- 35 South Ealing, Ealing Park Gardens TQ 173787 (A)
- 36 HOUNSLOW L.B. Gunnersbury Park TQ 185785 (G)
- 37 Gunnersbury (G)

Inset area of EALING London Borough (Sites Nos 38-86)
 Sites excluded are those known to have yielded only flakes or Levallois flakes or have reason to be considered later than OIS-8, or come from beyond the known area of the terrace deposits.

- 38 Hanwell, Grosvenor Road TQ 161802 (A)
- 39 West Ealing, Manor Road TQ 164807 (A)



MAP 9. Middle Thames Valley: Putney-Hackney

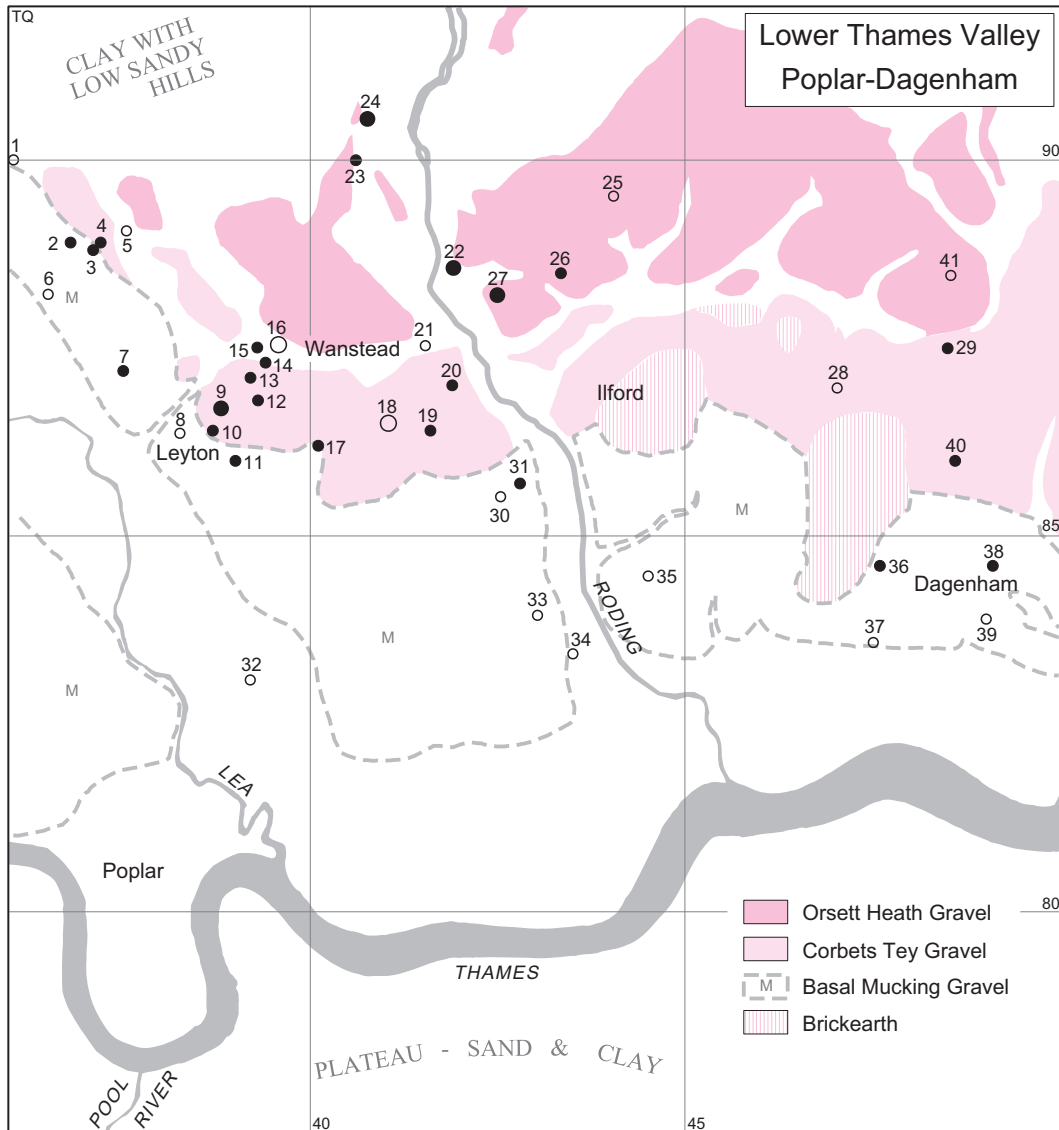
- | | | | |
|----|---|----|---|
| 40 | West Ealing, west of St Stephen's Church, north of higher part of Argyle Road TQ 164813 (E) | 48 | Ealing, Town Hall, Jubilee Hall, near the Baths, Free Library and Craven Road TQ 175808 (A) |
| 41 | West Ealing, Castle Hill near Albany Road TQ 167810 (E) | 49 | South Ealing, Dorset Road TQ 175794 (A) |
| 42 | West Ealing, Northfield Road TQ 166797 (A) | 50 | South Ealing, Coningsby Road TQ 175796 (A) |
| 43 | West Ealing, Castle Hill, Denbigh Road TQ 170812 (A) | 51 | South Ealing, Beaconsfield and Estate TQ 175798 (A) |
| 44 | West Ealing, Castle Bar Hill TQ 171815 (A) | 52 | South Ealing, Lammas Park Road TQ 175800 (A) |
| 45 | West Ealing, Culmington Road TQ 172801 (G) | 53 | Ealing, New Broadway TQ 176807 (A) |
| 46 | Ealing, Carlton Road and Gordon Road TQ 171809 (E) | 54 | South Ealing, District Line, probably between Ealing Road and Olive Road TQ176794 (E) |
| 47 | Ealing, north of Longfield Avenue TQ 175812 (E) | 55 | Ealing, West of Railway Hotel TQ 177807 (A) |
| | | 56 | Ealing, the Park TQ 178801 (A) |

- | | | | |
|----|--|----|--|
| 57 | Ealing, Weston Road–Grove Road
TQ 179805 (A) | 11 | Oxford Street: Vere Street, corner of Wimpole
Street and Peter Robinson's TQ 286812 –
287812 (A) |
| 58 | Ealing, Haven Green TQ 179810 (A) | 12 | Princes Street TQ 290812 (A) |
| 59 | Ealing, Kerrison Road and Kerrison Park
TQ 180801 (A) | 13 | Wimpole Street TQ 286817 (E) |
| 60 | Ealing, Ranelagh Road, otherwise referred to as
Ranleigh Road TQ 180798 (A) | 14 | Great Portland Street TQ 290816 (A) |
| 61 | Ealing, Marlborough Road TQ 180799 (A) | 15 | Bond Street TQ 291806 (A) |
| 62 | Ealing, Warwick Road TQ 182801 (G) | 16 | 145 Piccadilly TQ 290803 (A) |
| 63 | Ealing, Grange Park TQ 182803 (A) | 17 | Corner of Jermyn Street and Eagle Place
TQ 295805 (A) |
| 64 | Ealing, Florence Road TQ 182806 (A) | 18 | Piccadilly Circus TQ 295807 (A) |
| 65 | Ealing, Madeley Road TQ 183811 (G) | 19 | Soho, Great Poulteney Street TQ 295809 (A) |
| 66 | Ealing, North Common Road 184807 (A) | 20 | Soho, Great Chapel Street TQ 295812 (A) |
| 67 | Ealing, Elm Grove Road TQ 184800 (A) | 21 | CAMDEN L.B. YMCA, Great Russell Street
TQ 299815 (A) |
| 68 | Ealing Common TQ 185804 (E) | 22 | Malet Street TQ 298819 (A) |
| 69 | Ealing, Hamilton Road TQ 185808 (A) | 23 | Woburn Place TQ 298824 (A) |
| 70 | Ealing, Tring Avenue TQ 189801 (A) | 24 | WANDSWORTH L.B. Putney (G) |
| 71 | Ealing, general with no specific provenance (G) | 25 | Putney, 34 Keswick Road TQ 244747 (A) |
| 72 | Acton, Mason's Green TQ 192820 (G) | 26 | East and West Hill (G) |
| 73 | Acton, Oakley Avenue TQ 192809 (A) | 27 | St Anne's Hill (G) |
| 74 | Acton, Chatsworth Gardens TQ 197804 (A) | 28 | Earlsfield (G) |
| 75 | Acton, Mill Hill Road TQ 198800 (A) | 29 | Alfarthing Lane TQ 262742 (A) |
| 76 | Acton, Buxton Gardens TQ 198805 (A) | 30 | Geraldine Road TQ 263745 (A) |
| 77 | Acton, Daley's Pit, between Creffield Road and
the railway TQ 190808 (A) | 31 | Earlsfield, Davies Estate TQ 268744 (E) |
| 78 | Acton, Derwentwater Road TQ 201804 (A) | 32 | Battersea, St John's Hill TQ 270752 (E) |
| 79 | Acton, Woodhurst Road TQ 203805 (A) | 33 | Putney, Chartfield Avenue TQ 235746 (G) |
| 80 | Acton, Grove Road TQ 204801 (A) | 34 | Wandsworth Common TQ 275735 (G) |
| 81 | Acton, Myrtle Road and Shakespeare Road
TQ 205804 (A) | 35 | Battersea Rise TQ 281757 (E) |
| 82 | Acton, Goldsmith Gardens TQ 206805 (E) | 36 | Clapham Common TQ 290750 (G) |
| 83 | Acton, Alfred Road TQ 205801 (A) | 37 | Balham (G) |
| 84 | Acton, close to North London Railway Station
TQ 208803 (E) | 38 | Clapham, Broomwood Estate TQ 278745 (G) |
| 85 | Acton and East Acton, general with no specific
provenance (G) | 39 | LAMBETH L.B. Clapham (G) |
| 86 | Acton, Bollo Bridge TQ 194796 (A) | 40 | CITY OF WESTMINSTER Aldwych,
Catherine Street TQ 306809 (A) |

Map 9. Middle Thames Valley: Putney–Hackney

- | | | | |
|----|--|----|---|
| 1 | HAMMERSMITH AND FULHAM L.B.
Shepherds Bush (G) | 46 | Holborn, Kingsway TQ 306813 (A) |
| 2 | ISLINGTON L.B. Pentonville (G) | 47 | Holborn (G) |
| 3 | CITY OF WESTMINSTER Paddington,
Railway Cutting TQ 265815 (E) | 48 | High Holborn, Henekeys TQ 310816 (A) |
| 4 | Marylebone, Great Central Station
TQ 275820 (A) | 49 | ISLINGTON L.B. Clerkenwell (G) |
| 5 | Hyde Park TQ 278803 (A) | 50 | Clerkenwell Road TQ 315821 (G) |
| 6 | Mayfair, Park Lane, Grosvenor Hotel
TQ 281807 (A) | 51 | CAMDEN L.B. Grays Inn Lane TQ 307823
(G) |
| 7 | Mayfair, Mount Street TQ 284806 (E) | 52 | Holborn, Chancery Lane TQ 311813 (A) |
| 8 | Mayfair, Hill Street TQ 285804 (A) | 53 | CITY OF LONDON Near Fleet Street
TQ 315812 (E) |
| 9 | Oxford Street (G) | 54 | Smithfield, Hosier Lane TQ 317816 (A) |
| 10 | Wigmore Street TQ 285814 (A) | 55 | ISLINGTON L.B. Granville Square, off King's
Cross Road TQ 310826 (A) |
| | | 56 | Islington (G) |
| | | 57 | Old Street, City Road TQ 325828 (E) |
| | | 58 | HACKNEY L.B. Hoxton or Shoreditch (G) |

- | | | | |
|---|--|-----|---|
| 59 | London Fields TQ 345840 (G) | 81 | Alkham Road TQ 339867 (A) |
| 60 | South Hackney (G) | 82 | Between Kyverdale and Osbaldeston Roads
TQ 340867 (A) |
| 61 | Kingsland (G) | 83 | South-west end of Fountayne Road
TQ 341867 (A) |
| 62 | Dalston (G) | 84 | Durlstone Road TQ 342867 (A) |
| 63 | Hackney (G) | 85 | Geldeston Road TQ 344867 (A) |
| 64 | Dalston, Graham Road TQ 345848 (G) | 86 | Northwold Road TQ 342866 (G) |
| 65 | Lower Clapton, Paragon Road TQ 351847 (A) | 87 | South-west end of Cazenove Road
TQ 339869 (A) |
| 66 | Homerton (G) | 88 | East side of Kyverdale Road TQ 340870 (E) |
| 67 | Lower Clapton, Newick Road TQ 351861 (A) | 89 | Lamphard Grove TQ 338871 (A) |
| 68 | Dalston, north west of Junction TQ 333853 (G) | 90 | Firsby Road TQ 341874 (A) |
| 69 | Belgrade Road TQ 335856 (A) | 91 | Springfield Gardens TQ 348872 (A) |
| 70 | Manor House, Shacklewell Green
TQ 340855 (A) | 92 | Between Bayston and Darville Roads
TQ 338863 (A) |
| 71 | Lower Clapton (G) | 93 | Tyssen Road TQ 337863 (A) |
| 72 | Hackney Downs TQ 343857 (G) | 94 | Between Bayston Road and the Wesleyan
Chapel TQ 337864 (A) |
| 73 | Lower Clapton, Dunlace Road, Glenarm Road
and Clapton Park TQ 355854–355856 (E) | 95 | Benthall Road TQ 341863 (A) |
| 74 | ISLINGTON L.B. Highbury New Park,
Brickfield TQ 320850 (G) | 96 | Reighton Road TQ 345865 (A) |
| <i>Inset area of STOKE NEWINGTON including parts of
Clapton and Stamford Hill (Site Nos 75–103)</i> | | 97 | Narford Road TQ 344865 (A) |
| 75 | Albion Road TQ 330860 (G) | 98 | Ickburgh Road TQ 346864 (A) |
| 76 | Ayrsome Road TQ 331864 (A) | 99 | Clapton Railway Station TQ 348865 (A) |
| 77 | Abney Park Cemetery TQ 334868 (A) | 100 | South-west of Kyverdale Road TQ 338864 (G) |
| 78 | Dunsmure Road TQ 334875 (A) | 101 | Upper Clapton (G) |
| 79 | Stoke Newington Common TQ 339865 (A) | 102 | Clapton (G) |
| 80 | Corner Northwold and Osbaldeston Roads
TQ 340866 (A) | 103 | Stoke Newington (G) |



MAP 10. Lower Thames Valley: Poplar–Dagenham

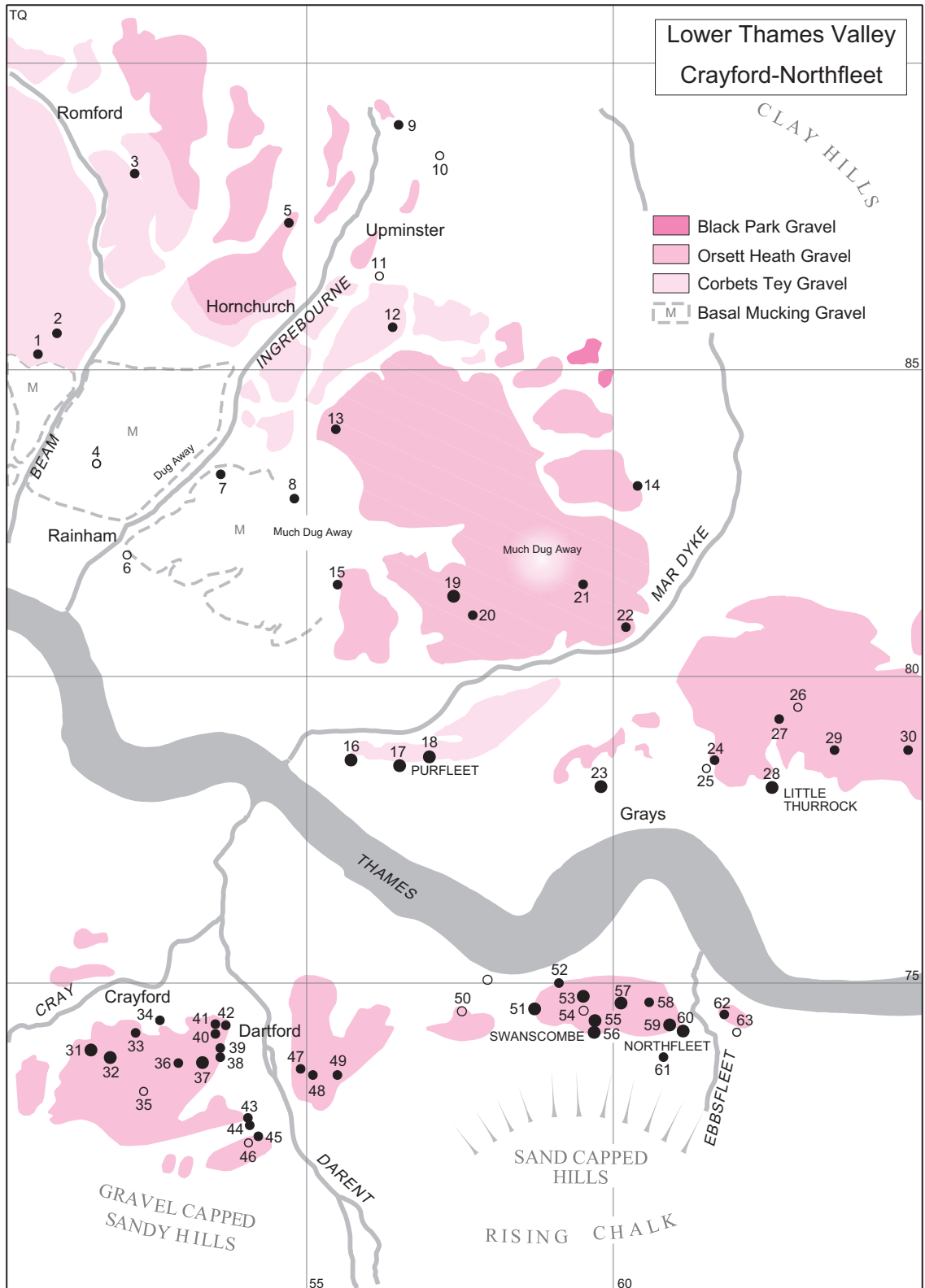
Map 10. Lower Thames Valley: Poplar–Dagenham

- | | | | |
|----|---|----|---|
| 1 | WALTHAM FOREST L.B. Higham Hill
TQ 360900 (G) | 12 | Leyton, Protheroe's Nursery TQ 393868 (E) |
| 2 | Walthamstow, road between Central and St
James Street Stations TQ 368889 (E) | 13 | Leyton, Dyers Hall Road TQ 392871 (A) |
| 3 | Walthamstow, Electricity Station, Exeter Road
TQ 371888 (A) | 14 | Leytonstone, near church TQ 394873 (A) |
| 4 | Walthamstow, Central Station TQ 372889 (A) | 15 | Leytonstone, Fillibrook Stream TQ 393875 (A) |
| 5 | Walthamstow (G) | 16 | Leyton and Leytonstone (G) |
| 6 | Markhouse Common (G) | 17 | REDBRIDGE Wanstead, Lakes Farm
TQ 401862 (E) |
| 7 | Leyton, Park Road TQ 375872 (E) | 18 | Wanstead (G) |
| 8 | Leyton, Leyton Street (G) | 19 | Wanstead, Aldersbrook Pit TQ 416864 (E) |
| 9 | Leyton, Bents Farm, Grove Green Lane
TQ 388867 (E) | 20 | Wanstead, Parish Pit near cemetery
TQ 419870 (A) |
| 10 | Roman Catholic Cemetery TQ 387864 (A) | 21 | Wanstead Park (G) |
| 11 | Leyton, West Ham Union Pit TQ 390860 (A) | 22 | Ilford, St Swithin's or Hatton's Pit TQ
417885 (E) |
| | | 23 | South Woodford, George Lane TQ 406900 (A) |
| | | 24 | South Woodford, Southend Road
TQ 408905 (A) |

- 25 Barkingside (G)
- 26 Ilford, top of Cranbrook Road TQ 433885 (E)
- 27 Gants Hill, Stonehall Farm Pits TQ 425882 (A)
- 28 Near Goodmayes (G)
- 29 BARKING & DAGENHAM L.B. Becontree Heath, Pit at Selinas Lane TQ 485875 (E)
- 30 NEWHAM L.B. Manor Park (G)
- 31 Little Ilford TQ 428857 (E)
- 32 West Ham, Manor Road TQ 392831 (G)
- 33 Forest Gate (G)
- 34 Upton Park (G)
- 35 Upton Park, probably Plashet Road (G)
- 36 BARKING & DAGENHAM L.B. Dagenham, Gale Street TQ 476846 (E)
- 37 Dagenham, Ripple Road TQ 475836 (G)
- 38 Dagenham, Church Elms TQ 491846 (A)
- 39 Dagenham (G)
- 40 Becontree Heath, Five Elms Road TQ 486860 (E)
- 41 Chadwell Heath (G)

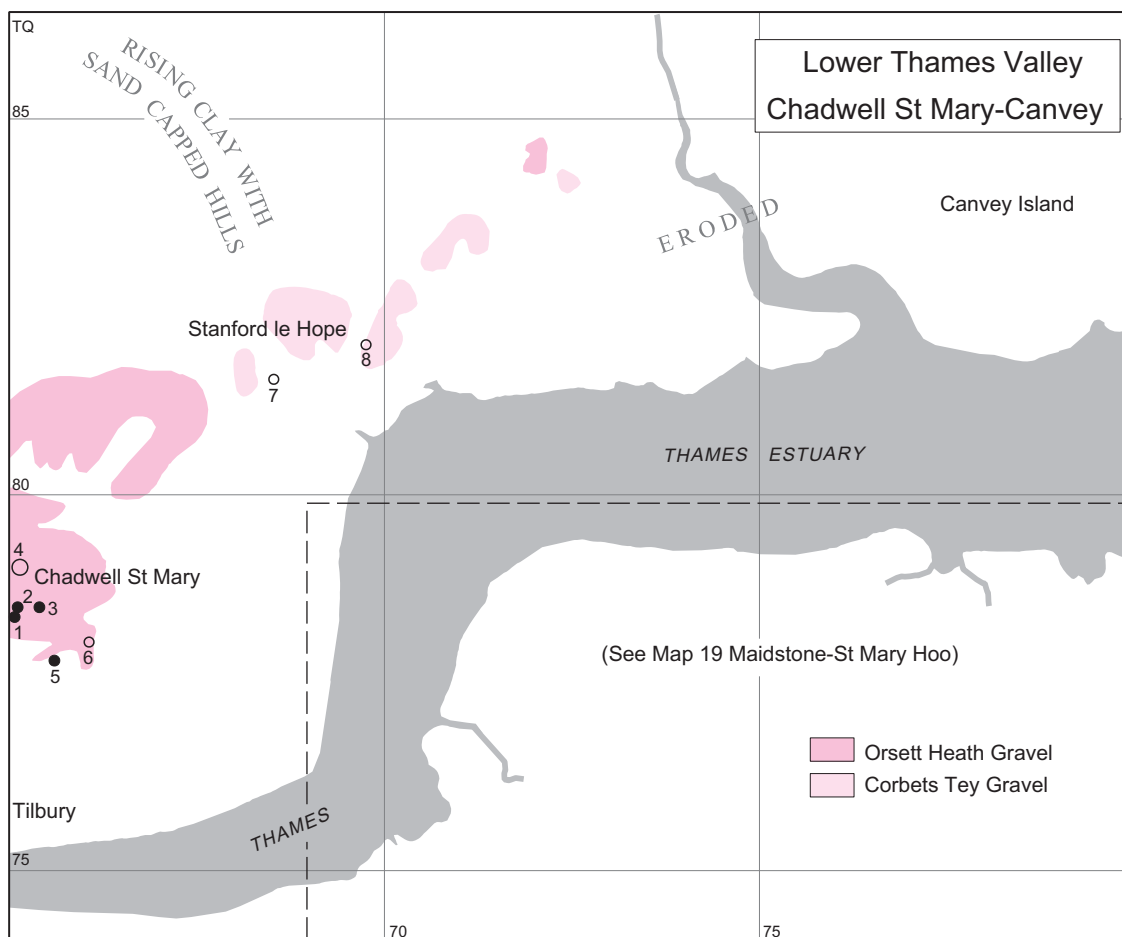
Map 11. Lower Thames Valley: Crayford–Northfleet

- 1 BARKING and DAGENHAM L.B. Dagenham, Boyer's Pit TQ 505852 (A)
- 2 Dagenham. May and Baker's Factory TQ 509855 (A)
- 3 HAVERING L.B. Hornchurch, 24 Globe Road TQ 522882 (A)
- 4 South Hornchurch (G)
- 5 Hornchurch, Railway cutting TQ 547874 (A)
- 6 Rainham (G)
- 7 Rainham, 23 Berwick Road TQ 536933 (A)
- 8 Rainham, Aylett's Pit TQ 548829 (A)
- 9 Upminster, A127 Road TQ 565890 (A)
- 10 North of Upminster (G)
- 11 Upminster (G)
- 12 54 Coniston Avenue TQ 564857 (A)
- 13 Rainham, Gerpins Pit TQ 555840 (A)
- 14 THURROCK South Ockendon, site of windmill TQ 604831 (A)
- 15 HAVERING L.B. Rainham, Moor Hall Farm TQ 555815 (E)
- 16 THURROCK Purfleet, Botany Pit otherwise known as Mead's Pit or Beacon Hill TQ 557786 (A)
- 17 Purfleet, Greenland's Pit TQ 565785 (A)
- 18 Purfleet, Blueland's Pit TQ 570787 (A)
- 19 Aveley, Belhus Park TQ 574813 (A)
- 20 South Ockendon, Gate Hope Drive TQ 577810 (E)
- 21 South Ockendon, north of Buckles Lane TQ 595815 (A)
- 22 Stifford TQ 602808 (E)
- 23 Grays, Lion Pit, Tramway Cutting TQ 598782 (A)
- 24 Grays, Dell Road area TQ 616786 (A)
- 25 Grays (G)
- 26 Socketts Heath Pit TQ 630795 (G)
- 27 Socketts Heath, Dene Holes Roundabout TQ 627793 (A)
- 28 Little Thurrock, Globe Pit TQ 626782 (A)
- 29 Chadwell St Mary, Site of Technical College TQ 636788 (A)
- 30 Chadwell St Mary, north east of church TQ 648787 and 648789 (A)
- 31 DARTFORD Dartford Heath, Wansunt Pit TQ 515739 (A)
- 32 Dartford Heath, Bowman's Lodge Pit TQ 518738 (A)
- 33 14 St James Road TQ 522742 (A)
- 34 48 Broomhill Road TQ 526744 (A)
- 35 Dartford and Dartford Heath (G)
- 36 Shepherd's Lane TQ 529737 (E)
- 37 Dartford Heath, Pearson's Pit TQ 533737 (A)
- 38 Dartford Technical College TQ 536738 (A)
- 39 Miskin Road TQ 536739 (A)



MAP 11. Lower Thames Valley: Crayford–Northfleet

- 40 Tower Road TQ 535742 (A)
- 41 West Hill Road Schools TQ 535743 (A)
- 42 King Edward Avenue TQ 536743 (A)
- 43 WILMINGTON Church Hill TQ 541728 (A)
- 44 Lowfield Street, Brotherwood's Pit
TQ 541727 (A)
- 45 Warren Road, Smith's Pit TQ 542725 (A)
- 46 Wilmington (G)
- 47 DARTFORD York Road, off East Hill
TQ 549736 (A)
- 48 East Hill TQ 551735 (A)
- 49 The Brent TQ 555735 (A)
- 50 STONE Stone (G)
- 51 SWANSCOMBE and GREENHITHE
Greenhithe, Globe Pit TQ 587746 (A)
- 52 The Abbey, Old Garden TQ 591750 (E)
- 53 Swanscombe, Dierden's Pit TQ 595748 (A)
- 54 Ingress Vale (G)
- 55 Swanscombe, Barnfield Pit TQ 597744 (A)
- 56 Swanscombe, Alkerden Lane Allotments
TQ 597742 (A)
- 57 Swanscombe, Craylands Lane Pit TQ 601747
(A)
- 58 Swanscombe, Galley Hill Pit TQ 606747 (A)
- 59 Swanscombe, Rickson's or Barracks Pit
TQ 609743 (A)
- 60 Northfleet, Ebbsfleet Channel TQ 612742 (A)
- 61 Swanscombe, Hop Garden TQ 608738 (E)
- 62 Northfleet, south-west of church TQ 620742
(E)
- 63 Northfleet (G)

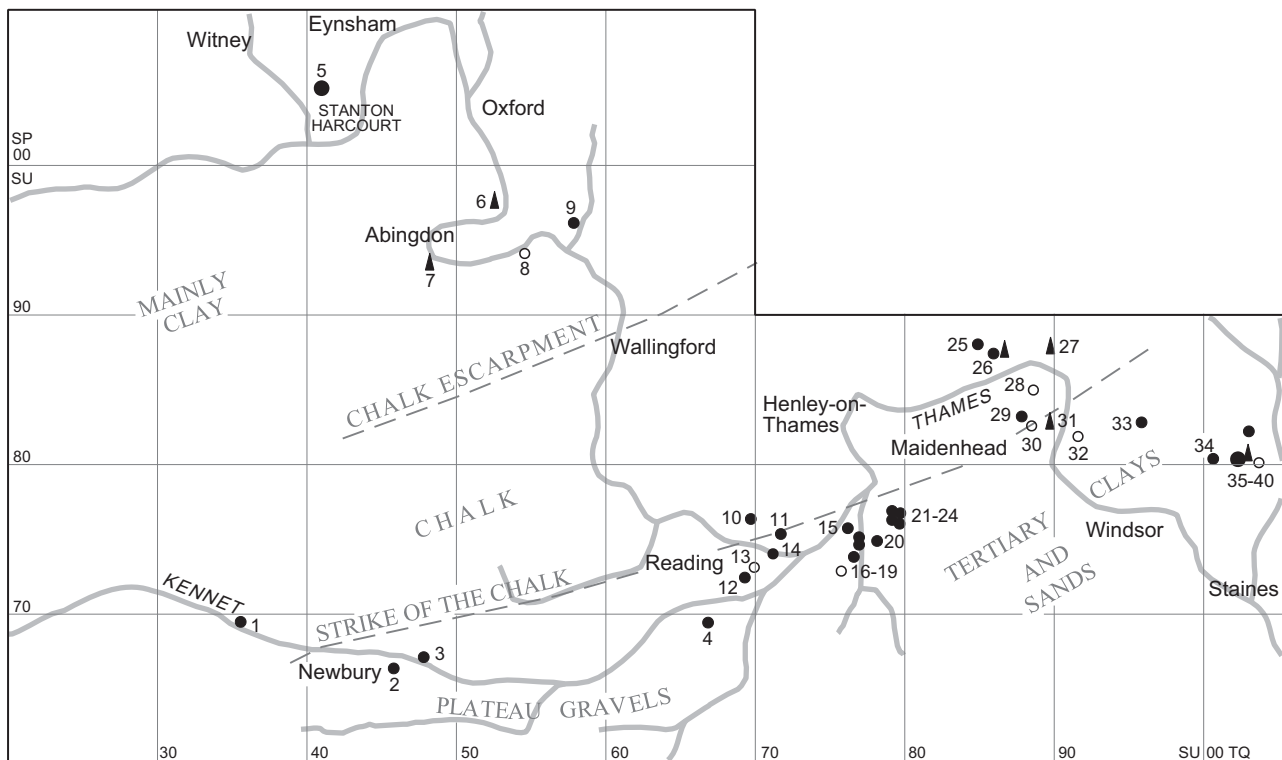


MAP 12. Lower Thames Valley: Chadwell St Mary–Canvey

Map 12. Lower Thames Valley: Chadwell St Mary–Canvey

- 1 THURROCK Chadwell St Mary, Sandy Lane TQ 650784 (A)
- 2 Chadwell St Mary, 67 Sabina Road TQ 651785 (A)
- 3 Chadwell St Mary, Pigg's Pit TQ 654785 (A)
- 4 Chadwell St Mary (G)
- 5 West Tilbury, Gun Hill TQ 656778 (A)
- 6 West Tilbury and Tilbury (G)
- 7 Mucking (G)
- 8 Stanford le Hope (G)

MAP 13 Middle Palaeolithic Sites of the Thames Valley



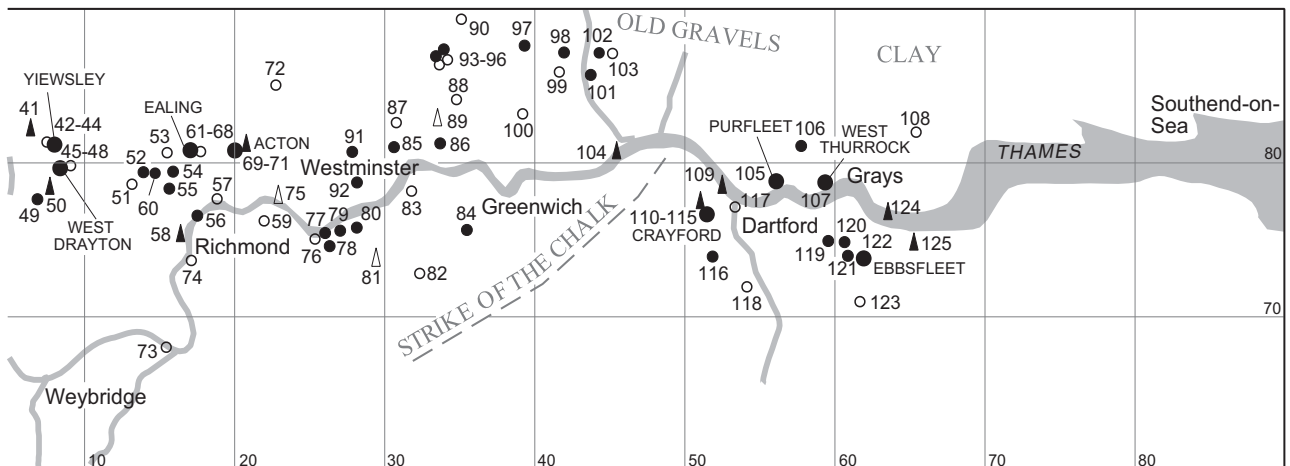
MAP 13. Middle Palaeolithic Sites of the Thames Valley

Map 13. Middle Palaeolithic sites of the Thames Valley

- | | |
|--|---|
| 1 HUNGERFORD Eddington, Folly Farm Pit SU 346693 (A) | 18 WOODLEY Butts Hill Pit SU 767743 (A) |
| 2 NEWBURY Enborne Gate Farm Pit SU 458664 (A) | 19 (G) |
| 3 Holland Mill, from Kenet SU 478672 (A) | 20 Land's End SU 781748 (E) |
| 4 BURGHFIELD Green Farm SU 668694 (A) | 21 RUSCOMBE London Road SU 794767 (E) |
| 5 STANTON HARCOURT Excavation site SU 413051 (A) | 22 Northbury Farm SU 797766 (A) |
| 6 RADLEY Tuckwell's Pit SU 525977 (A) | 23 TWYFORD Ruscombe Lane SU 794763 (A) |
| 7 ABINGDON From Thames SU 482935 (A) | 24 RUSCOMBE Prior's Pit SU 795762 (A) |
| 8 LONG WITTENHAM From Thames SU 545940 (G) | 25 GREAT MARLOW Dean's Pit SU 849879 (E) |
| 9 BERENSFIELD Mounts Farm Gravel Pit SU 580960 (A) | 26 MARLOW Brickyard SU 861873 (A) |
| 10 READING Caversham, 81 Woodcote Way SU 697762 (A) | 27 BOURNE END New Road SU 897877 (A) |
| 11 Balmore Drive SU 716757 (A) | 28 COOKHAM (G) |
| 12 Southcote, Denton's Pit SU 693723 (A) | 29 MAIDENHEAD Cannoncourt Farm SU 878831 (A) |
| 13 Tilehurst Road SU 700730 (G) | 30 (G) |
| 14 Caversham Road SU 712739 (A) | 31 TAPLOW (G) |
| 15 SONNING Charvil Hill Pit SU 766754 (E) | 33 SLOUGH Bakers Farm Pit SU 958827 (A) |
| 16 Golf Links SU 770750 (E) | 34 Langley Marish TQ 005801 (E) |
| 17 East end of railway cutting SU 770747 (E) | 35 Canal Cutting TQ 017800 (A) |
| | 36 IVER Lavender's Pit TQ 024802 (A) |
| | 37 GWR Pit TQ 029799 (A) |
| | 38 Purser's Pit TQ 030797 (A) |
| | 39 Everlasting Tile Co. TQ 034806 (A) |
| | 40 (G) |
| | 41 HILLINGDON Yiewsley, Clayton's Pit TQ 064820 (E) |
| | 42 (G) |

Middle Palaeolithic
Thames Valley

- Middle Palaeolithic site
- ▲ Middle Palaeolithic hand-axe

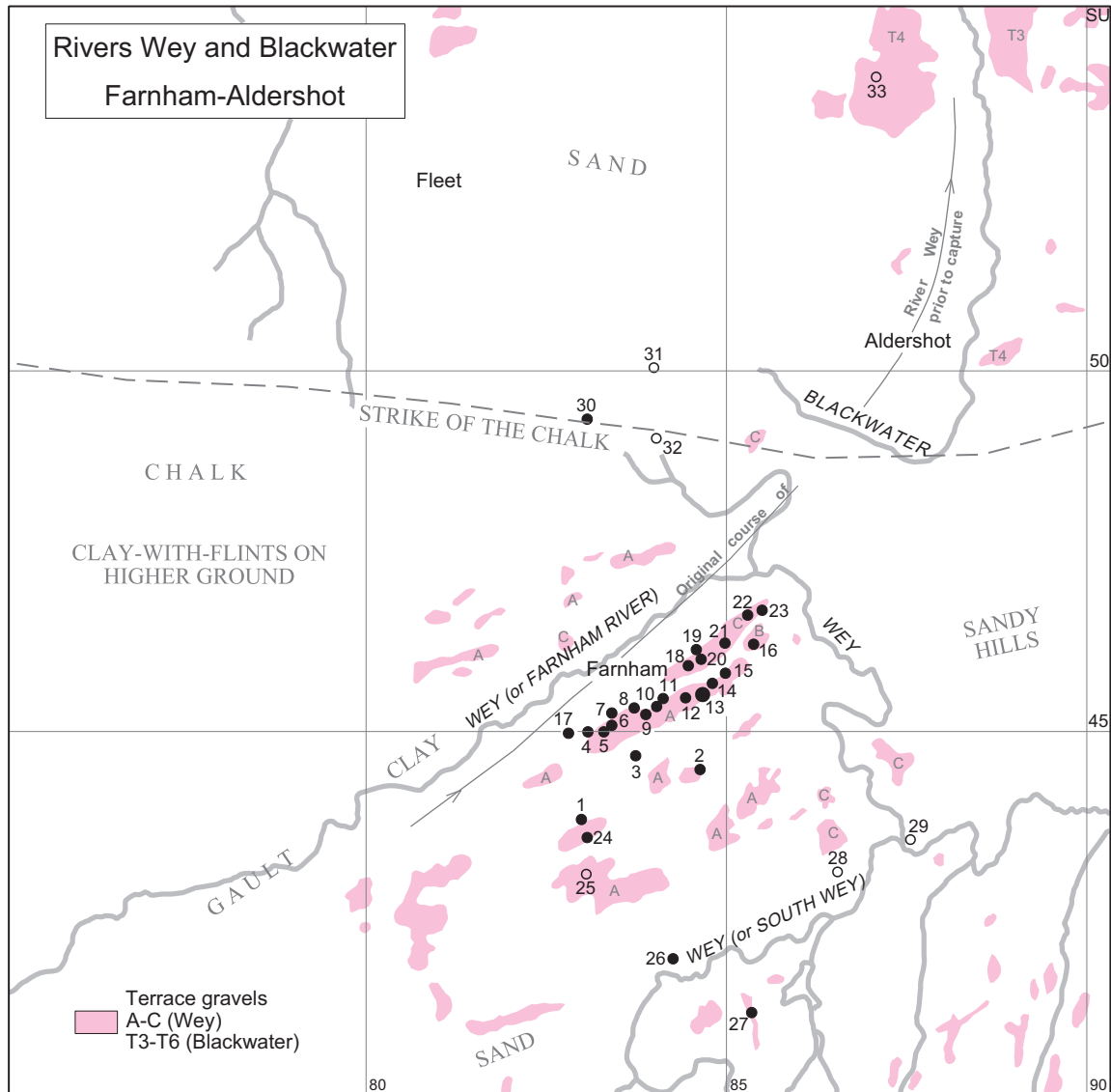


- | | |
|--|--|
| 43 Yiewsley, Sabey's and Eastwood's Pits centred around TQ 078802 (A) | 63 West Ealing, Churchfield and Somerset Roads TQ 170802 (A) |
| 44 Yiewsley, Horton Road and Boyer's Pit TQ 072804 (A) and TQ 073792 (A) | 64 Carlton and Gordon Roads TQ 171809 (E) |
| 45 Dawley, Maynard's Pit TQ 085800 (A) | 65 Near Town Hall TQ 175808 (A) |
| 46 Dawley, Odell's Pit TQ 086797 (A) | 66 South Ealing, Beaconsfield Road TQ 175798 (A) |
| 47 West Drayton (G) | 67 Hamilton Road TQ 185808 (A) |
| 48 Dawley (G) | 68 Ealing (G) |
| 49 Harmondsworth, Drinkwater Pit TQ 068775 (A) | 69 Acton, Creffield Road TQ 195808 (A) |
| 50 Sipson Lane TQ 078783 (A) | 70 Acton, Myrtle Road and Shakespeare Road TQ 205804 (A) |
| 51 EALING L.B. Southall (G) | 71 East Acton, Berrymead Priory TQ 205794 (E) |
| 52 Southall, Norwood Lane TQ 139793 (A) | 72 BRENT L.B. Dollis Hill (G) |
| 53 Hanwell (G) | 73 MOLESEY East Molesey, from Thames (G) |
| 54 Hanwell, Boston Road, Seward's Pit TQ 159793 (A) | 74 RICHMOND UPON THAMES Between Richmond and Teddington, from Thames (G) |
| 55 HOUNSLOW L.B. Zion Lane, Macklin's Pit TQ 156782 (E) | 75 HAMMERSMITH AND FULHAM L.B. Hammersmith, from Thames (G) |
| 56 Isleworth, from Thames TQ 175764 (E) | 76 WANDSWORTH L.B. Wandsworth (G) |
| 57 Brentford (G) | 77 Wandsworth, Watney's Estate TQ 260753 (A) |
| 58 Isleworth (G) | 78 Wandsworth, Geraldine Road TQ 263745 (A) |
| 59 RICHMOND UPON THAMES L.B. (G) | 79 Wandsworth, Clapham Junction TQ 270755 (E) |
| 60 EALING L.B. Windmill Lane TQ 146792 (E) | 80 Wandsworth, Battersea Rise TQ 281757 (E) |
| 61 West Ealing, Drayton Green TQ 162809 (A) | 81 Balham (G) |
| 62 West Ealing, Castle Hill TQ 167810 (E) | 82 LAMBETH L.B. Tulse Hill (G) |
| | 83 Kennington Road (G) |

- 84 SOUTHWARK L.B. Nunhead Cemetery
TQ 355755 (A)
- 85 WESTMINSTER L.B. Aldwych TQ 306809
(A)
- 86 Aldgate, Mansell Street TQ 337811 (A)
- 87 CAMDEN L.B. Grays Inn Lane
TQ 307823 (G)
- 88 HACKNEY L.B. Lower Clapton (G)
- 89 Hoxton (G)
- 90 Stamford Hill (G)
- 91 WESTMINSTER L.B. Hyde Park TQ 278803
(A)
- 92 KENSINGTON AND CHELSEA Sloane
Square TQ 281787 (A)
- 93 HACKNEY L.B. Stoke Newington, Abney Park
Cemetery TQ 334868 (A)
- 94 Stoke Newington, Common TQ 339865 (A)
- 95 Stoke Newington, Northwold Road
TQ 342866 (G)
- 96 Stoke Newington (G)
- 97 WALTHAM FOREST L.B. Leytonstone,
Fillibrook Stream TQ 393875 (A)
- 98 REDBRIDGE L.B. Wanstead Park Parish Pit
TQ 419870 (A)
- 99 Wanstead (G)
- 100 NEWHAM L.B. West Ham, Manor Road
TQ 392831 (G)
- 101 REDBRIDGE L.B. Ilford, Uphall Road,
Brickearth Pits TQ 437856 (A)
- 102 Ilford, Cauliflower Pit TQ 443870 (A)
- 103 In pits between Ilford and Seven Kings
TQ 452870 (G)
- 104 NEWHAM L.B. Beckton, from Thames
TQ 450810 (E)
- 105 THURROCK Purfleet: Botany Pit TQ 557786
(A) and Greenlands, Bluelands and Esso Pits
nearby
- 106 South Ockendon, Gate Hope Drive
TQ 577810 (E)
- 107 West Thurrock, Lion Pit TQ 598782 (A)
- 108 Stanford le Hope (G)
- 109 BEXLEY L.B. Erith, from Thames
TQ 525785 (E)
- 110 Crayford, Stoneham's Pit TQ 518758 (A)
- 111 Crayford, Rutter's Pit TQ 514765 (A)
- 112 Crayford, Norris Pit TQ 514767 (A)
- 113 Crayford, Furner's Old Pit TQ 519768 (A)
- 114 Crayford, Furner's New Pit TQ 520766 (A)
- 115 Slades Green, Talbot's Pit TQ 521763 (A)
- 116 DARTFORD Bowman's Lodge TQ 518738 (A)
- 117 (G)
- 118 Wilmington (G)
- 119 SWANSCOMBE AND GREENHITHE
Dierden's Pit TQ 595748 (A)
- 120 Galley Hill Pit TQ 606747 (A)
- 121 Rickson's Pit TQ 609743 (A)
- 122 Ebsfleet Channel TQ 612742 (A) and Baker's
Hole TQ 615739 (A)
- 123 SOUTHFLEET (G)
- 124 THURROCK Tilbury Dock TQ 637757 (E)
- 125 GRAVESEND Milton TQ 655740 (E)

MAPS 14 and 15 Southern Tributaries of the Thames

Location of Palaeolithic sites indicating areas of occupation during Period 2.

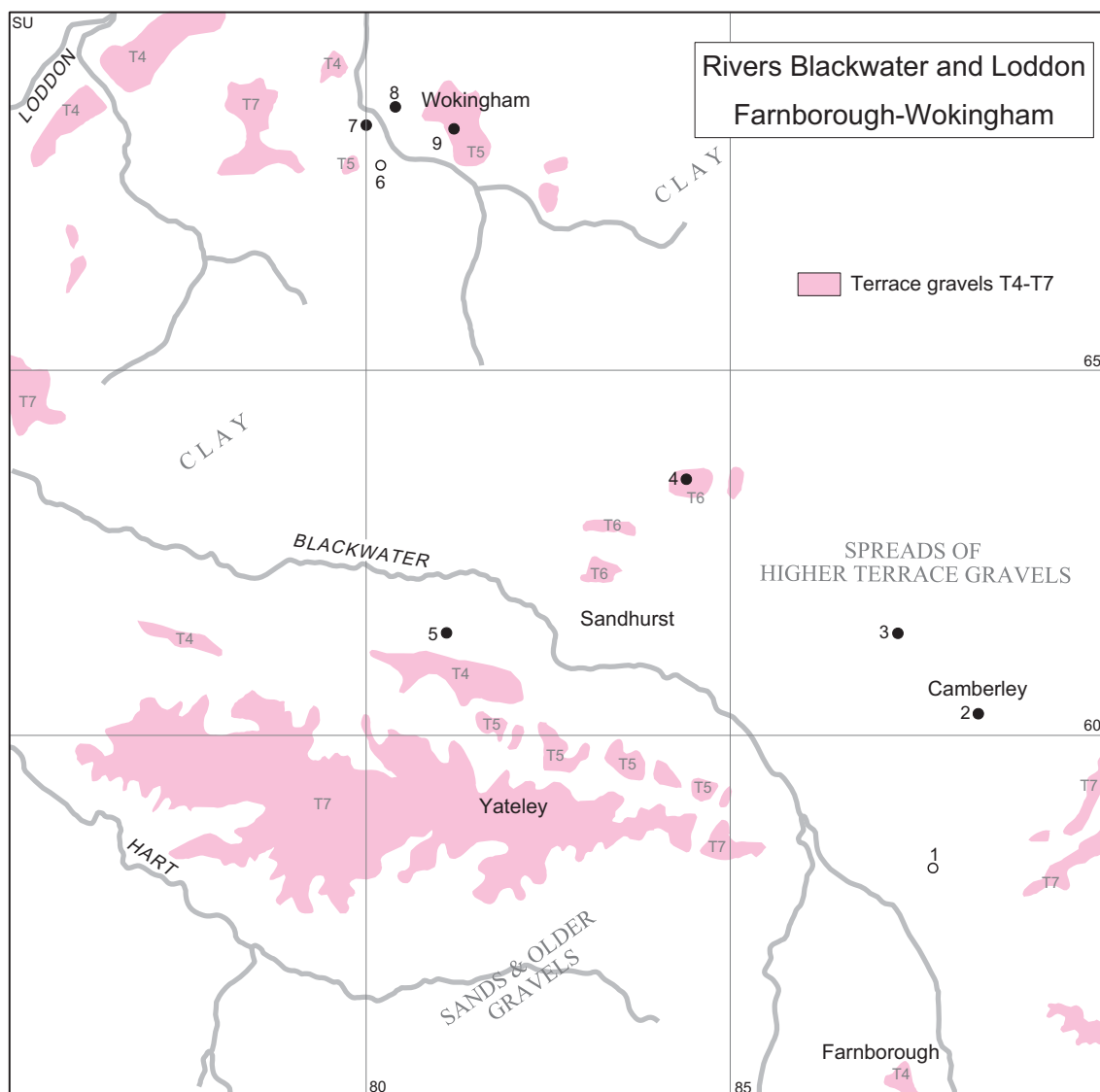


MAP 14. Rivers Wey and Blackwater: Farnham to Aldershot

Map 14. Rivers Wey and Blackwater: Farnham to Aldershot

Site Nos 1–25: Palaeoliths from the gravels of Terraces A, B and C at FARNHAM

- | | | | |
|---|---|----|---|
| 1 | Boundstone Gravel Pit, 145 m north-east of Boundstone post office SU 832438 (A) | 5 | Shortheath, Council Pit SU 831450 (A) |
| 2 | Goldhill Grove, Middle Bourne SU 846445 (A) | 6 | 41 Greenhill Way SU 833451 (A) |
| 3 | 15 Burnt Hill Road SU 836446 (A) | 7 | Green Lane Pit, west of Green Lane SU 833452 (A) |
| 4 | Little Green Lane. St Peter's School playground SU 831450 (A) | 8 | Broken Back Field, north of Shortheath Road SU 836454 (A) |
| | | 9 | Paine's Pit, west of St John's Road SU837454 (A) |
| | | 10 | Knight's Pit, next to Paine's Pit SU 838454 (A) |
| | | 11 | Ridgeway Pit SU 84454 (A) |
| | | 12 | Averley Towers Pit, now Acheulian Close SU 844455 (A) |



MAP 15. Rivers Blackwater and Loddon: Farnborough–Wokingham

- | | | | |
|----|---|----|--|
| 13 | Ward's Pit, between Great Austins and Frensham Roads SU 845456 (A) | 22 | Upper Snailslynch Pit, east of Waverley Lane SU 852466 (A) |
| 14 | Mavin's Pit, west of Mavin's Road SU 846457 (A) | 23 | Culverland's Pit, east side of Monkshanger SU 855468 (A) |
| 15 | Falkiner's or Great Austins Pit, south of Great Austins Road east of Mavin's Road SU 848458 (A) | 24 | Rowledge, Mayfield SU 830435 (E) |
| 16 | Stoneyfields Pit, south side of Stoneyfields Road SU 853462 (A) | 25 | Rowledge (G) |
| 17 | Elsmore's Pit, immediately north of St Peter's Church SU 827451 (A) | 26 | FRENTHAM Spreakley SU 842418 (A) |
| 18 | Patterson's Pit, either side of Firgrove Hill SU 845459 (A) | 27 | Between the two ponds SU 853410 (E) |
| 19 | Morley Road Pit, north side of Morley Road SU 845462 (A) | 28 | TILFORD Tilford Reeds SU 865430 (G) |
| 20 | Tilford Road Pit, west of Tilford Road SU 846461 (A) | 29 | Lower Dene SU 874435 (G) |
| 21 | Wakeford's Pit, east side of Menin Way SU 849462 (A) | 30 | FARNHAM Upper Hale, near Lawday House SU 830492 (E) |
| | | 31 | ALDERSHOT Near Caesar's Camp SU 840500 (G) |
| | | 32 | FARNHAM Upper Hale Gravel Pits SU 840490 (G) |
| | | 33 | RUSHMOOR Farnborough (G) |

**Map 15. Rivers Blackwater and Loddon:
Farnborough–Wokingham**

- 1 FRIMLEY Frimley (G)
- 2 Camberley, 9 Grange Road SU 884603 (A)
- 3 Barossa Common, Wishmoor Bottom
SU 873614 (E)
- 4 CROWTHORNE Pine Hill SU 844635 (A)
- 5 YATELEY Moor Place SU 811614 (A)
- 6 WOKINGHAM Barkham brickyard
SU 802678 (G)
- 7 South side of the Emm Brook SU 800685 (E)
- 8 Hospital, formerly Workhouse, Barkham Road
SU 804686 (A)
- 9 90 m south of Town Hall SU 812683 (A)

MAPS 16 and 17 The Kennet Valley: Marlborough–Theale

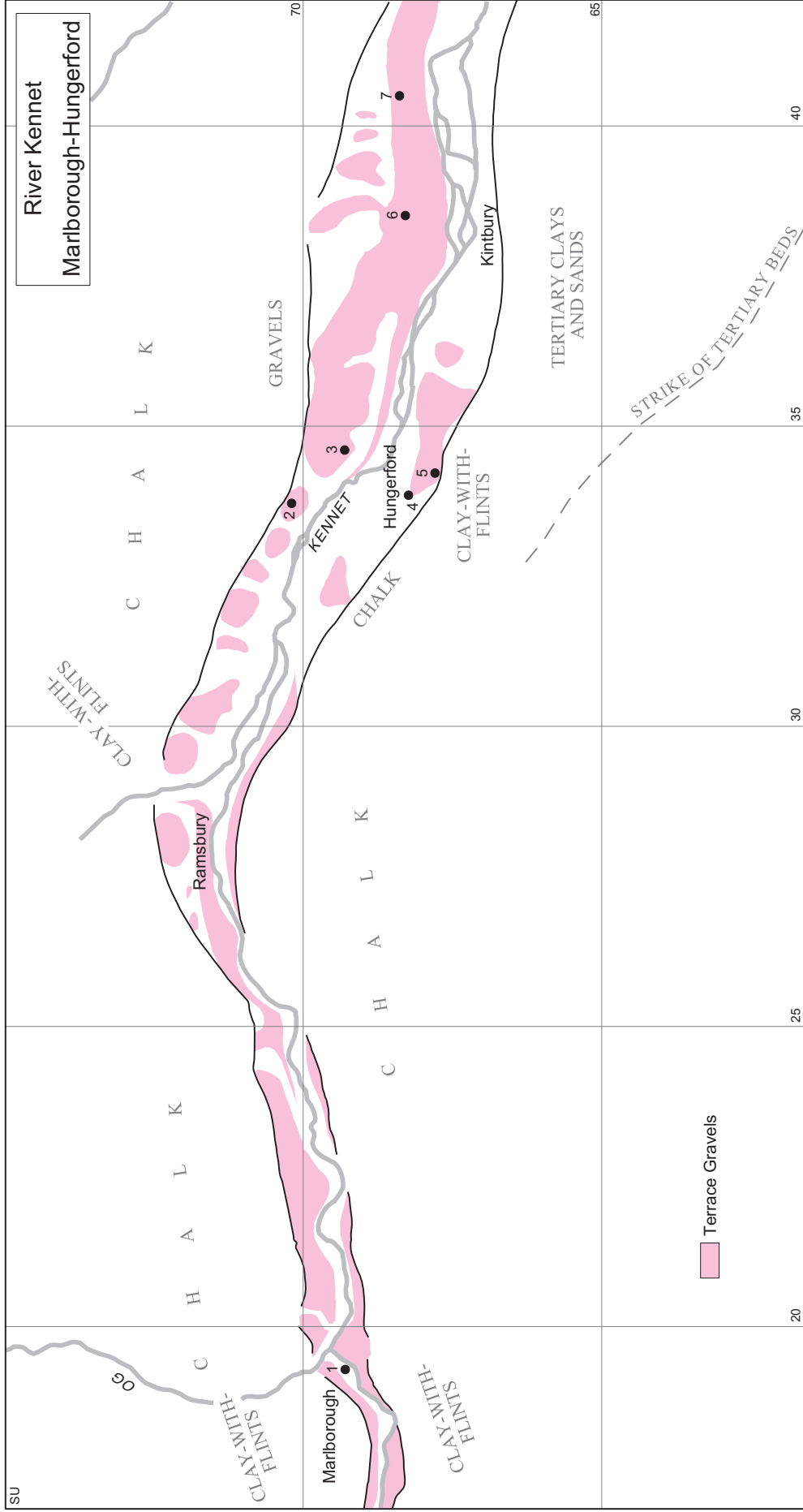
The maps shows the approximate position of the course of the River Kennet during Period 2. Findspots of palaeoliths are listed below as numbered on the maps. Some of the terrace deposits probably belong to this period, but many have seemingly been reworked during later ones.

Map 16. River Kennet: Marlborough–Hungerford

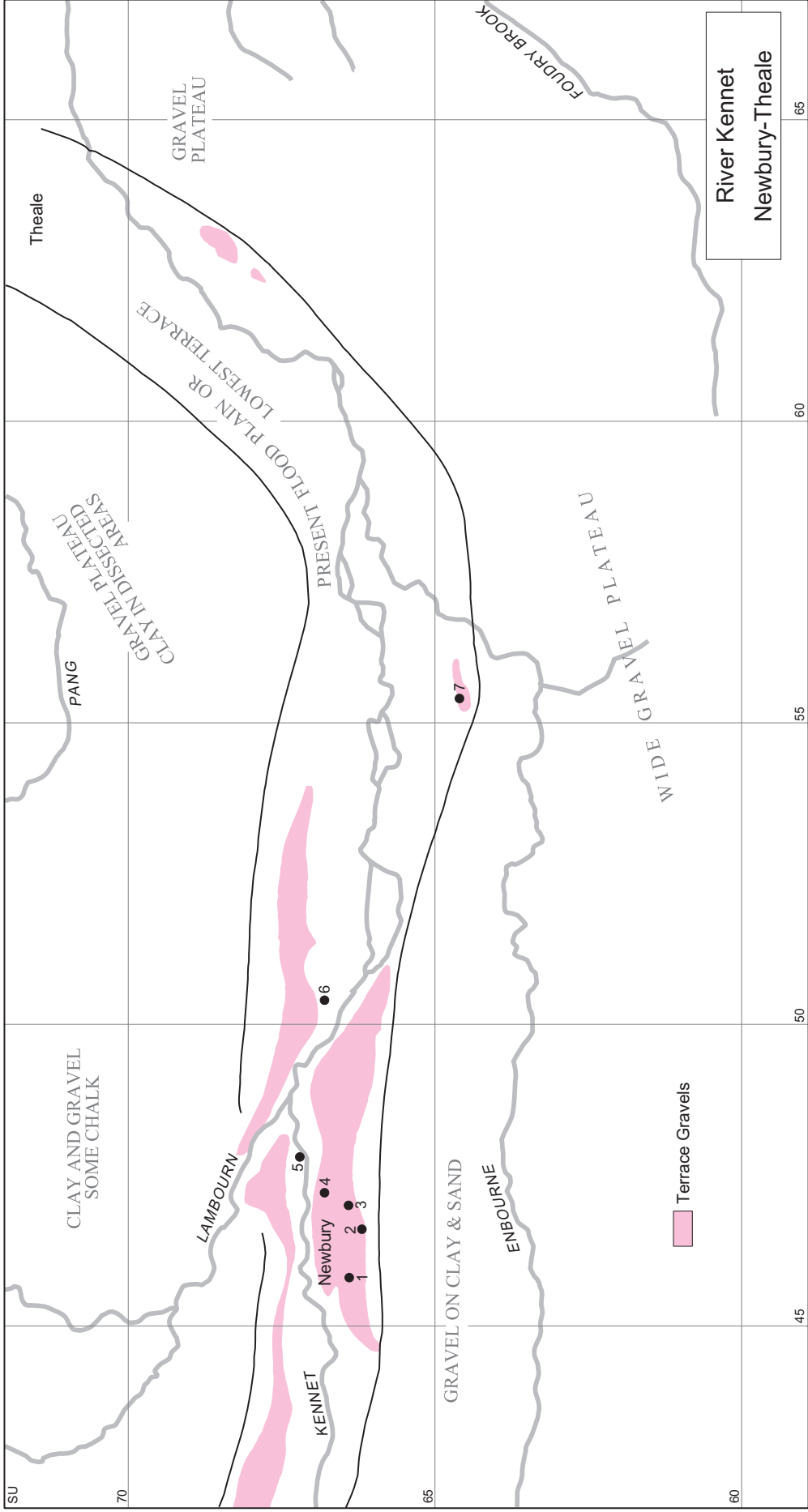
- 1 MARLBOROUGH Gasworks SU 193691 (A)
- 2 HUNGERFORD Leverton SU 337702 (E)
- 3 Eddington, Folly Farm Pit SU 346693 (A)
- 4 Macklin Close SU 338683 (A)
- 5 Hungerford Down SU 342678 (A)
- 6 KINTBURY Barton Court Pit SU 385683 (A)
- 7 WELFORD Possibly pit opposite Halfway
public house SU 405684 (E)

Map 17. River Kennet: Newbury–Theale

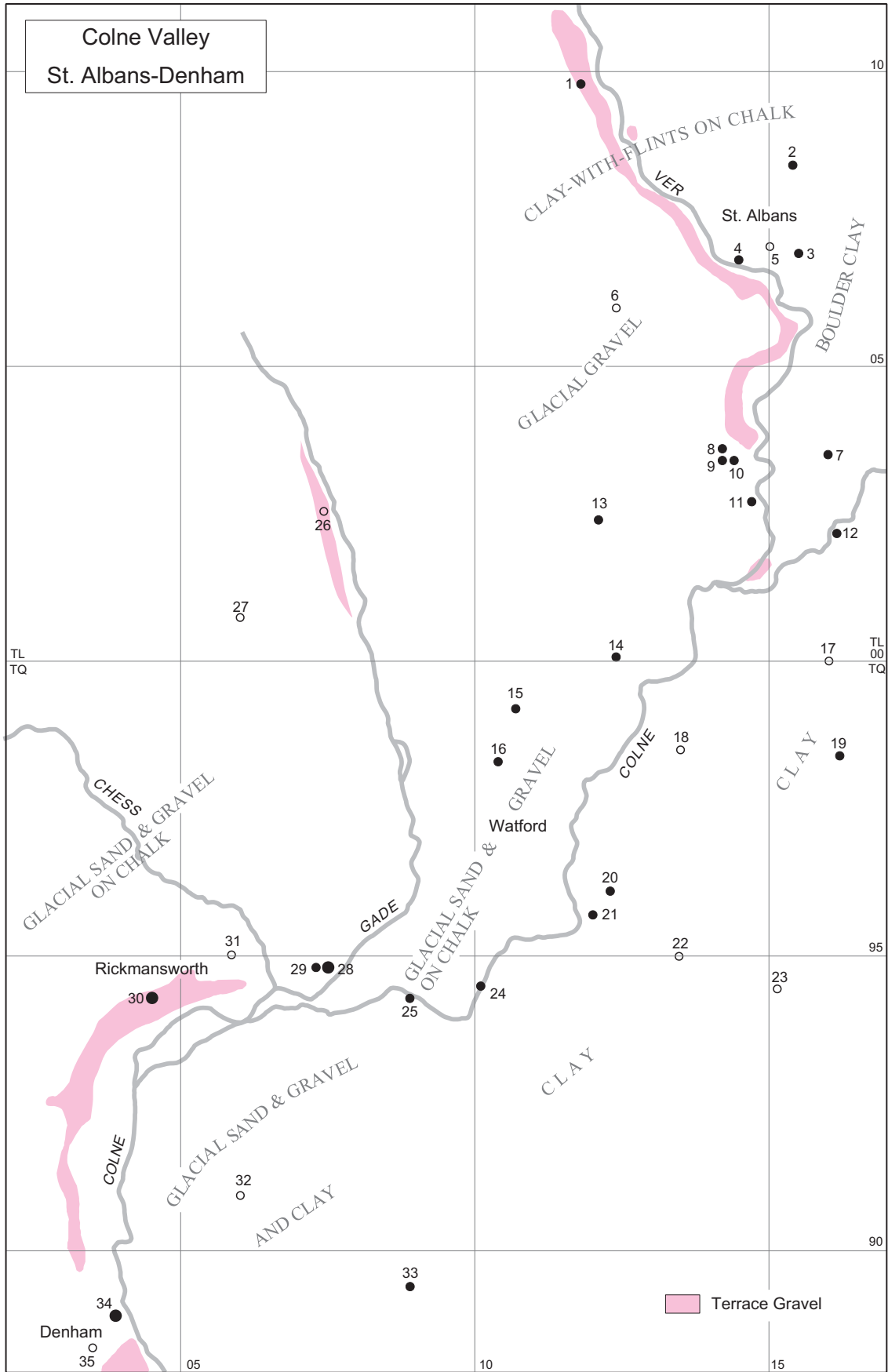
- 1 NEWBURY Enborne Gate Farm Gravel Pit
SU 458664 (A)
- 2 Buckingham Road SU 466662 (E)
- 3 9 St John's Road SU 470664 (A)
- 4 Station Road Pit SU 472668 (E)
- 5 Holland's Mill SU 478672 (A)
- 6 Lower Way, Hills Gravel Pit SU 504668 (A)
- 7 BRIMPTON Pit on Holdaway's Farm behind
church SU 554646 (A)



MAP 16. River Kennet: Marlborough-Hungerford



MAP 17. River Kennet: Newbury–Theale

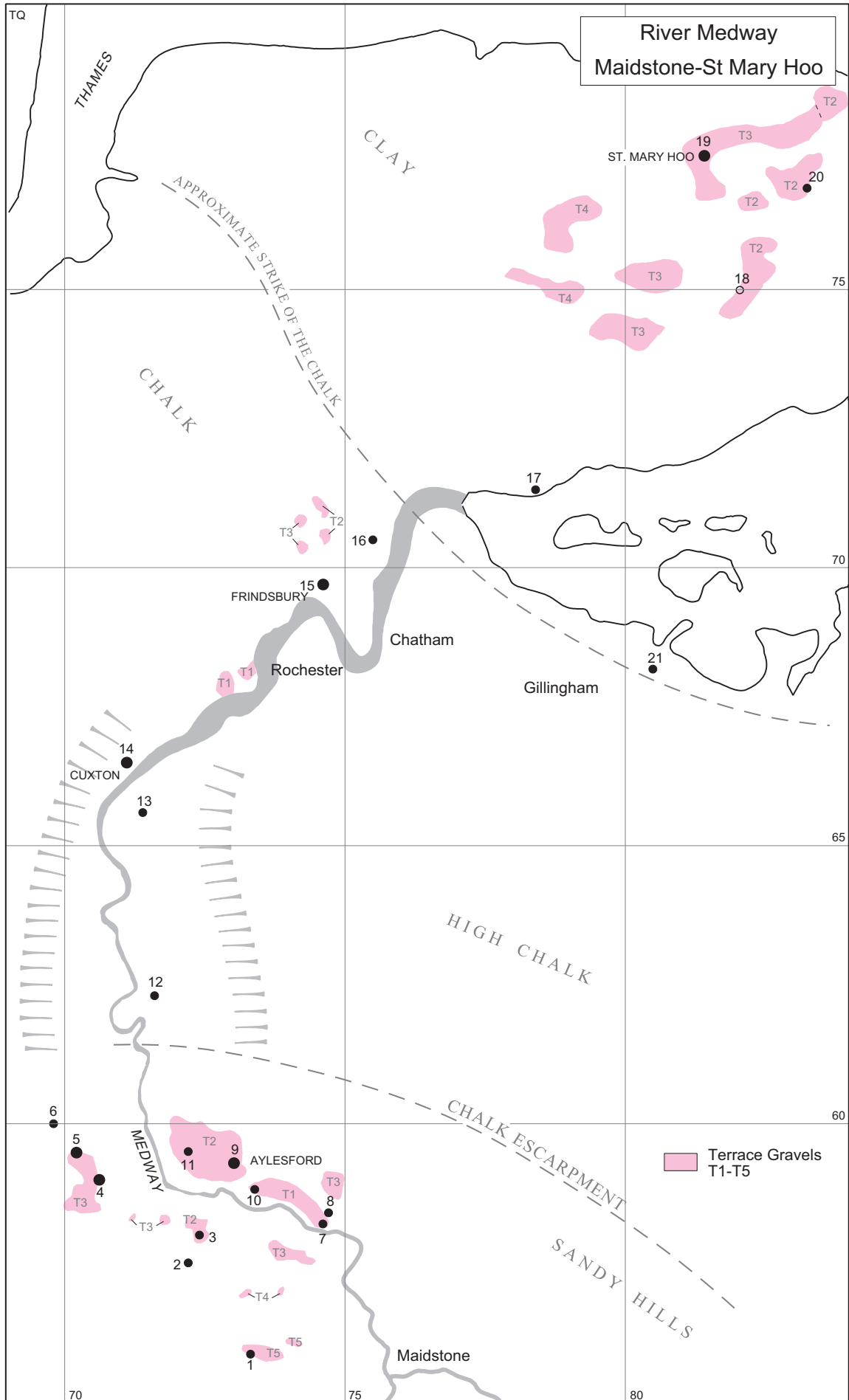


MAP 18. Colne Valley: St Albans–Denham

MAP 18 Northern Tributaries of the Thames

Map 18. Colne Valley: St Albans–Denham

- 1 REDBOURN New Jeromes Farm
TL 118098 (E)
- 2 St ALBANS Barnards Heath, Brickearth pit
TL 154084 (E)
- 3 Grove Road, off Holywell Hill TL 155069 (A)
- 4 Abbey Orchard TL 145068 (A)
- 5 (G) including unlocated sites at Cunningham
Hill, Maynes Farm, St Julians Farm, Beech
Hyde, and Garden Field, Sopwell
- 6 St MICHAEL Windridge Farm TL 124060 (G)
- 7 St STEPHEN Park Street TL 160035 (E)
- 8 Park Street, 9 Fairway Close TL 142036 (A)
- 9 Park Street, 29 Burstons Drive TL 142034 (A)
- 10 Park Street, Upper Hyde Lane TL 144034 (A)
- 11 North of Smug Oak Lane TL 147027 (E)
- 12 Old Parkbury Farm, gravel pit TL 161022 (A)
- 13 Black Boy Pit TL 121024 (E)
- 14 ALDENHAM West of Mundon Spring
TL 124001 (E)
- 15 WATFORD Harebreaks Cottage Building
Estate TQ 107992 (E)
- 16 Gammons Lane TQ 104983 (A)
- 17 ALDENHAM Radlett, gravel pits (G)
- 18 Otterspool TQ 135985 (G)
- 19 Radlett, Ridgeway TQ 162984 (E)
- 20 BUSHEY 122 Aldenham Road TQ 123961 (A)
- 21 WATFORD Grove Road Gravel Pit
TQ 120957 (A)
- 22 BUSHEY (G)
- 23 Busheyheath (G)
- 24 WATFORD RURAL Brightwell's Farm
TQ 101945 (E)
- 25 RICKMANSWORTH Tolpits Lane
TQ 089943 (A)
- 26 KINGS LANGLEY (G)
- 27 KINGS LANGLEY (G)
- 28 CROXLEY GREEN Long Valley Woods, Gravel
Pit, TQ 075948 (A)
- 29 Pratt's or Miss Beasley's Pit TQ 073948 (A)
- 30 RICKMANSWORTH Mill End Gravel Pit
TQ 045943 (A)
- 31 RICKMANSWORTH AND CROXLEY
GREEN (G)
- 32 HILLINGDON L.B. Harefield (G)
- 33 North end of Ruislip Lido TQ 089894 (A)
- 34 DENHAM Normer Hill TQ 039889 (A)
- 35 (G)



MAP 19. River Medway: Maidstone–St Mary Hoo

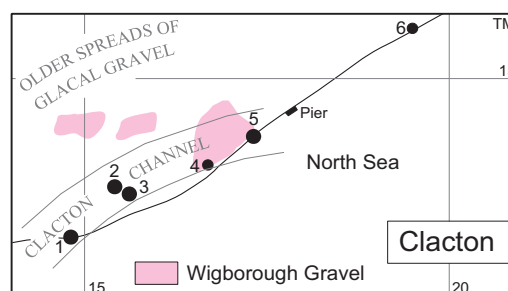
MAPS 19–21 Thames Estuary/North Sea

Map 19. River Medway: Maidstone–St Mary Hoo

- 1 MAIDSTONE Barming TQ 733557 and 732560 (A)
- 2 AYLESFORD Quarry TQ 722575 (A)
- 3 Pit near Preston Hall TQ 724580 (E)
- 4 EAST MALLING and LARKFIELD New Hythe Lane Pits TQ 706590 (A)
- 5 Pits at Ham Hill TQ 702595 (E)
- 6 SNODLAND Clubb's Ballast Pit TQ 698600 (E)
- 7 MAIDSTONE Beside Allington Castle Lock TQ 746582 (E)
- 8 BOXLEY Sand pit near Cobtree Hall TQ 747584 (E)
- 9 AYLESFORD Pit of Halls Aggregate TQ 730593 (A)
- 10 Bryce's Sand Pit, Forstal Road TQ 734588 (E)
- 11 Nickel Pits TQ 722595 (A)
- 12 BURHAM Near the old church TQ 716623 (E)
- 13 WOULDHAM Starkey's Farm TQ 714656 (E)
- 14 CUXTON Rectory Garden TQ 711665 (A)
- 15 FRINDSBURY EXTRA Quarry east of church TQ 746697 (A)
- 16 Upnor TQ 755705 (A)
- 17 HOO St WERBURGH Pit south of Hoo church TQ 784714 (A)
- 18 STOKE Stoke (G)
- 19 St MARY HOO Shakespeare Farm Pit TQ 814774 (A)
- 20 ALLHALLOWS Gravel pit TQ 832768 (E)
- 21 GILLINGHAM Twydall Pit TQ 805677 (A)

Map 20. Clacton-on-Sea: Jaywick–Holland Cliffs

- 1 CLACTON-ON-SEA Lion Point
TM 148128 (A)
- 2 Jaywick Sands, 1934 excavation TM 154135 (A)
- 3 Golf Course, 1969–70 excavation
TM 156134 (A)
- 4 Butlins Holiday Camp, 1987 investigations
during building work TM 167138 (A)
- 5 Cliff west of the Pier TM 173142 (A)
- 6 Holland-on-Sea, cliff TM 195157 (E)

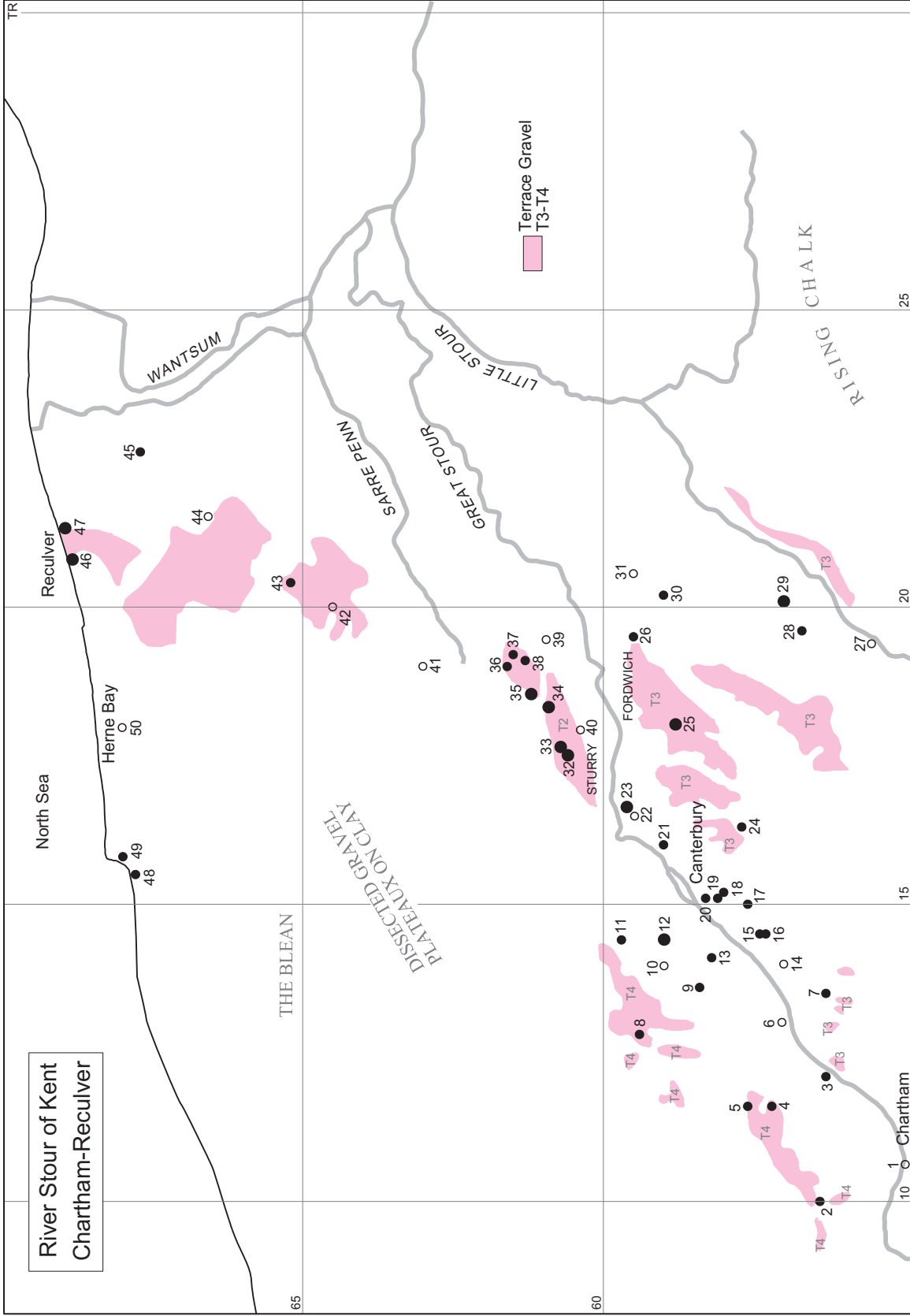


MAP 20. Clacton-on-Sea: Jaywick–Holland Cliffs

Map 21. River Stour of Kent: Chartham–Reculver

- 1 CHARTHAM Chartham (G)
- 2 Hatch Green TR 100564 (E)
- 3 THANINGTON WITHOUT Milton Bridge
TR 121563 (A)
- 4 HARBLEDOWN Bigbury Wood
TR 116572 (E)
- 5 Bigbury TR 116576 (E)
- 6 THANINGTON WITHOUT (G)
- 7 CANTERBURY Cockerling Hill TR 135563 (E)
- 8 ST COSMOS and ST DAMIAN IN THE
BLEAN Rough Common TR 128594 (A)
- 9 CANTERBURY Cemetery TR 136584 (A)
- 10 (G)
- 11 2 Stephen's Hill TR 144597 (E)
- 12 Cozen and Sons Brickworks, also known as St
Stephen's Pit or Forty Acre Pit TR 144590 (E)
- 13 St Dunstan's Telephone Exchange
TR 141582 (A)
- 14 Wincheap TR 140570 (G)
- 15 Gasworks Pit TR 145574 (A)
- 16 City Moat near East Station TR 145573 (E)
- 17 Site of Theatre TR 150576 (E)
- 18 King's School, new laboratory TR 152580 (A)
- 19 North Gate TR 151581 (A)
- 20 North Gate Allotments TR 151583 (A)
- 21 Riverdale TR 160590 (E)
- 22 Sturry Road TR 165595 (G)
- 23 Vauxhall or Gaskin's Pit TR 166596 (A)
- 24 6 Windmill Close TR 163577 (A)
- 25 FORDWICH Brett and Sons Quarry,
Stodmarsh Road TR 180588 (A)
- 26 LITTLEBOURNE Pit in Trenley Park Wood
TR 195595 (A)
- 27 BEKESBOURNE WITH PATRIXBOURNE
(G)
- 28 Howletts TR 196567 (A)
- 29 Pit at Howletts TR 201570 (A)
- 30 LITTLEBOURNE Swanton Pit TR 202590 (A)
- 31 Elbridge (G)

- 32 STURRY School Pit, west side of Herne Bay
Road TR 175606 (A)
- 33 Homersham's West Pit TR 176607 (A)
- 34 Homersham's East Pit TR 183609 (A)
- 35 Hoades Wood Pit TR 185612 (A)
- 36 Stonerocks TR 190616 (A)
- 37 WESTBERE East of *Butts* public house
TR 192615 (E)
- 38 West of *Butts* public house TR 191613 (E)
- 39 Westbere (G)
- 40 STURRY (G)
- 41 HOATH Buckwell TR 190630 (G)
- 42 Maypole TR 200645 (G)
- 43 South Pit TR 204652 (E)
- 44 CHISLET Chislet (G)
- 45 HERNE BAY *Roman Galley* public house
TR 226677 (A)
- 46 Reculver Cliffs TR 206687–212689 (A)
- 47 Reculver Cliffs, on beach TR 213690 (A)
- 48 Studd Hill TR 155678 (E)
- 49 Hampton TR 158680 (E)
- 50 Herne Bay (G)



MAP 21. River Stour of Kent: Chartham-Reculver

Solent and Avon Drainage

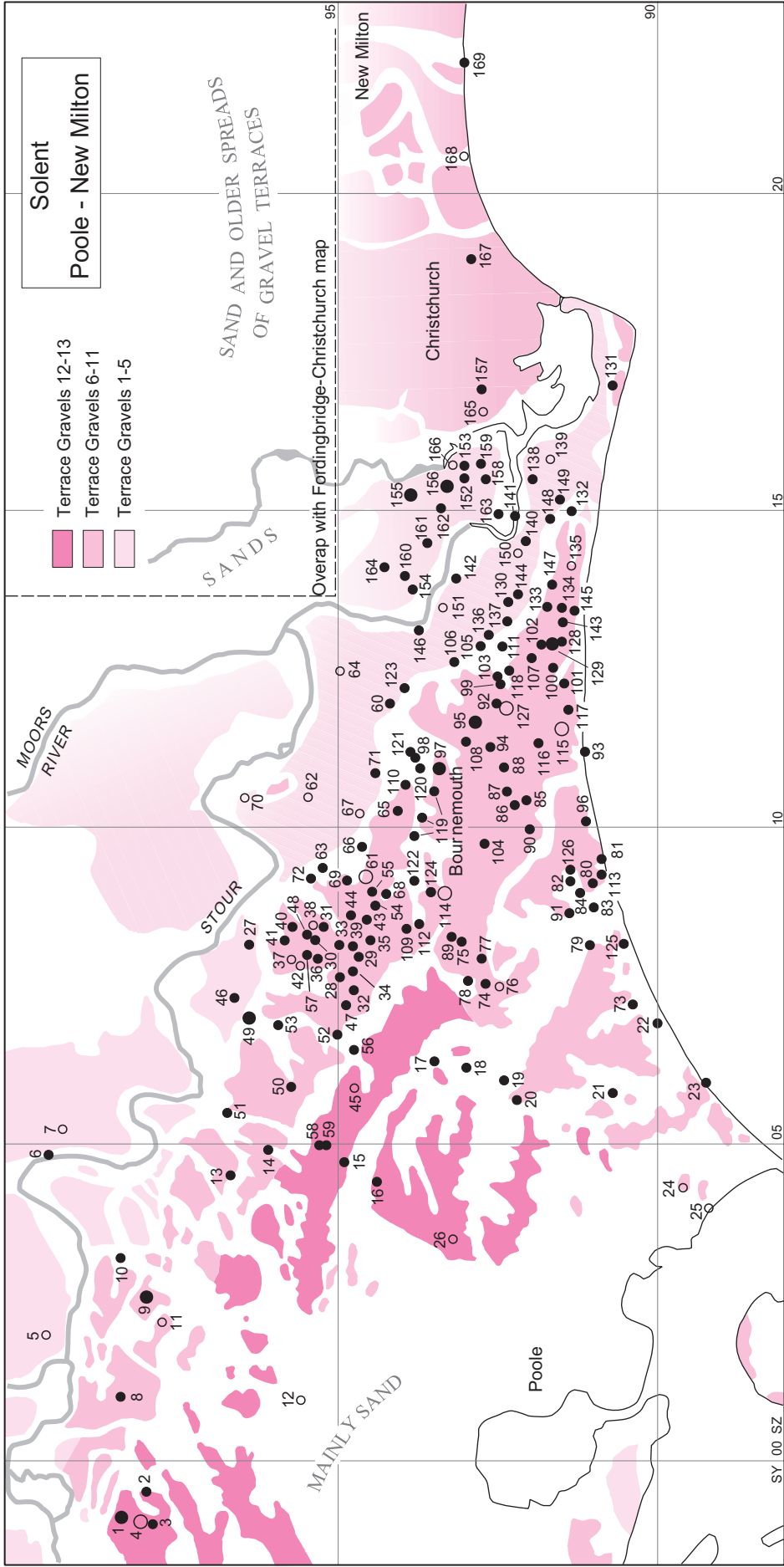


MAP 22. Summary of Maps relating to the Solent and Avon Drainage

MAPS 23–28 Solent

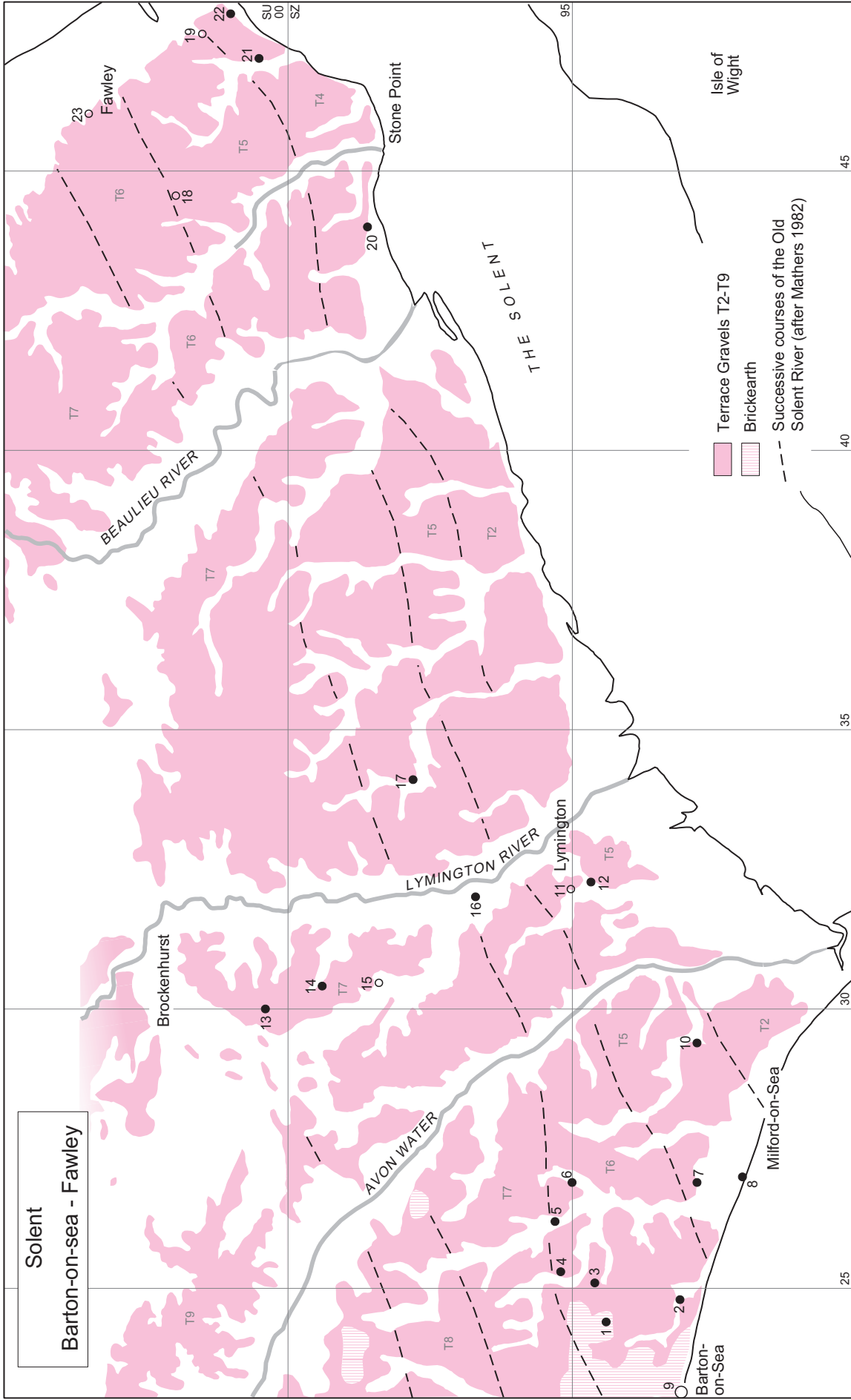
Map 23. Solent: Poole–New Milton

- 1 CORFE MULLEN Railway Ballast Pit SY 991984 (A)
- 2 Cogden Elms Gravel Pit, Higher Merley Lane SY 993980 (A)
- 3 Kettle's Gravel Pit SY 990979 (A)
- 4 No specific provenance but presumably from one or both of the above pits (G)
- 5 WIMBORNE MINSTER (G)
- 6 FERNDOWN Hampreston SZ 047995 (A)
- 7 Hampreston, Little Canford (G)
- 8 POOLE Merley House SZ 010984
- 9 Canford, Harvey's Lane Gravel Pit SZ 026980 (E)
- 10 Canford Magna Cemetery SZ 032984 (A)
- 11 Probably from No. 10 as above (G)
- 12 Broadstone (G)
- 13 Canford, White's Pit, Wheelers Lane SZ 045967 (E)
- 14 Bear Wood, E.G. Hoare's Gravel Pits SZ 049961 (A)
- 15 Bankes Heath, Ringwood Road, Wills Pit SZ 047949 (E)
- 16 Alderney, Near Hospital, Red Pit SZ 044944 (E)
- 17 Rossmore, Talbot Heath SZ 063935 (A)
- 18 Branksome, 27 Winston Gardens SZ 062930 (A)
- 19 Surrey Road, Gasworks SZ 060924 (A)
- 20 Near Bourne Valley Pottery SZ 057922 (A)
- 21 Branksome Park SZ 058907 (E)
- 22 Branksome Dene Chine SZ 069900 (A)
- 23 Canford Cliffs SZ 060892 (E)
- 24 Lilliput, Alder Road SZ 043896 (G)
- 25 Harbour SZ 040892 (G)
- 26 Foxholes SZ 035932 (G)
- 27 Ensbury, New Road SZ 081966 (A)
- 28 Ensbury Park, Barnes Road SZ 077950 (A)
- 29 Ensbury Park, Berwick Avenue SZ 080948 (A)
- 30 Ensbury Park, Broughton Avenue SZ 082954 (A)
- 31 Ensbury Park, Broughton Close SZ 084953 (A)
- 32 Ensbury Park, Columbia Road SZ 075947 (E)
- 33 Ensbury Park, Delamere Gardens SZ 082950 (A)
- 34 Ensbury Park, Hendford Road SZ 077948 (A)
- 35 Ensbury Park, Highfield Road SZ 083945 (A)
- 36 Ensbury Park, Hillview Road SZ 079953 (E)
- 37 Ensbury Park, Leybourne Road SZ 079957 (G)
- 38 Ensbury Park, Redhill Drive SZ 084954 (G)
- 39 Ensbury Park, near Ensbury Park Hotel SZ 082948 (A)
- 40 Ensbury Park, Sandy Lane SZ 084957 (E)
- 41 Ensbury Park, Saxonhurst Road SZ 082958 (E)
- 42 Ensbury Park, Western Avenue SZ 078955 (G)
- 43 Ensbury Park Road SZ 085945 (E)
- 44 Winton, Elmes Road SZ 085947 (A)
- 45 Kinson, Wallis Down SZ 059 948 (G)
- 46 Kinson, Russel Road SZ 074967 (A)
- 47 Kingswell Road Pit SZ 073948 (A)
- 48 Redhill, Headswell Avenue SZ 083955 (E)
- 49 Redhill Common, Brixey and Goods Pit SZ 070964 (A)
- 50 West Howe, Council's Pit SZ 059957 (A)
- 51 Magna Road SZ 054967 (A)
- 52 East Howe, near St Marks Road SZ 067950 (E)
- 53 Kinson Cemetery SZ 069960 (A)
- 54 Moordown, near St John's Church SZ 086944 (A)
- 55 Moordown, site of cinema opposite St John's Church SZ 087944 (A)
- 56 Lushbarrow, Boylan's Sandpit SZ 065946 (E)
- 57 Racecourse SZ 080955 (A)
- 58 West Howe, Ringwood Road SZ 050952 (A)
- 59 Industrial site SZ 050952 (A)
- 60 Townsend, off Castle Lane SZ 120943 (A)
- 61 Moordown SZ 093945 (G)
- 62 Throop, Broadway Lane SZ 104954 (G)
- 63 Castle Lane, below Redbreast Road SZ 094953 (A)
- 64 Holdenhurst SZ 125950 (G)
- 65 Charminster, North Cemetery SZ 103941 (A)
- 66 Charminster, West Way SZ 097946 (A)
- 67 Charminster SZ 103946 (G)
- 68 Moordown, Brassey Road SZ 090943 (A)
- 69 Moordown, Malvern Road SZ 093947 (A)
- 70 Muscliff SZ 105965 (G)
- 71 Castle Lane, Strouden Farm Pit SZ 109945 (A)
- 72 Moordown, Castle Lane SZ 093955 (A)
- 73 Alum Chine SZ 072904 (E)
- 74 Talbot Woods, Alyth Road SZ 077927 (E)
- 75 Talbot Woods, near Talbot Avenue SZ 082931 (E)
- 76 Talbot Woods, Glenferness Avenue SZ 076960 (G)
- 77 Talbot Woods, Elgin Road SZ 080928 (E)
- 78 Talbot Woods, Huntley Road SZ 077930 (E)
- 79 St Michael's Road SZ 083910 (A)
- 80 Bath Road SZ 092910 (A)
- 81 East Sandcliff SZ 096909 (E)
- 82 Wootton Mount, Lansdowne SZ 093914 (A)



MAP 23. Solent: Poole–New Milton

- 83 Pleasure Gardens SZ 088910 (E)
84 St Peter's Road, Shaftesbury Hall
SZ 090912 (A)
85 Windham Road SZ 105921 (E)
86 Spring Road SZ 105923 (A)
87 Springbourne, Garfield Avenue SZ 106924 (A)
88 Springbourne, Wilson Road SZ 110925 (A)
89 Stirling Road SZ 083933 (E)
90 Gravel pit between Corporation Road and
North Road SZ 100920 (A)
91 Yelverton Road SZ 087913 (A)
92 Boscombe Cemetery SZ 120 926 (A)
93 Cliffs near pier SZ 112910 (E)
94 Boscombe Cricket Ground SZ 113927 (E)
95 Boscombe, King's Park SZ 118929 (A)
96 Boscombe, Overcliff Drive SZ 101911 (E)
97 Boscombe, Queen's Park and Golf Links
SZ 110934 (A)
98 Queen's Park Avenue, Rotten Row
SZ 112938 (E)
99 Near Pokesdown Railway Station
SZ 123925 (E)
100 Wentworth Avenue and Lodge SZ 126917 (E)
101 Boscombe, Woodland Avenue SZ 123915 (A)
102 Boscombe, Woodside SZ 128919 (A)
103 Pokesdown, Clarence Park SZ 124925 (A)
104 Malmesbury Park SZ 098926 (E)
105 Iford Farm, Meon Road SZ 128930 (A)
106 Petersfield Road SZ 127932 (E)
107 Stourfield Road SZ 126920 (A)
108 Thistlebarrow Road SZ 114929 (A)
109 Winton Farm, Edgehill Road SZ 085939 (A)
110 Haddens Hill Pit SZ 108939 (E)
111 Hill Brow SZ 129925 (A)
112 Privet Road SZ 086938 (A)
113 Marsham Court, Russell Cotes Road
SZ 092909 (A)
114 Winton SZ 089934 (G)
115 Boscombe SZ 116915 (G)
116 Boscombe Arcade SZ 114919 (A)
117 Shelley Park SZ 119914 (E)
118 Pokesdown, Freemantle Pit SZ 125923 (E)
119 Queen's Park Avenue SZ 100937 (A), 103936
(A), 107936 (A)
120 Parkside Road at SZ 110937 (A)
121 Parkside Road at SZ 113939 (A)
122 Winton Green Road SZ 093938 (E)
123 Little Down Common SZ 123939 (E)
124 Winton at SZ 090936 (A)
125 West Cliff SZ 083905 (A)
126 Lansdowne SZ 095914 (A)
127 Pokesdown SZ 120924 (G)
128 Southbourne, Portman Estate SZ 129916 (E)
129 Pokesdown, Fisherman's Walk SZ 129918 (A)
130 Southbourne, Boreham Road SZ 136923 (A)
131 Hengistbury Head, Coastguard Station
SZ 170906 (E)
132 Southbourne, near Wildown Road
SZ 151913 (A)
133 Southbourne Road SZ 135915 (E)
134 Pokesdown, Stourwood Estate SZ 135915 (A)
135 Southbourne SZ 142913 (G)
136 Railway Cutting, east of Boscombe
SZ 131926 (A)
137 Castlemain Avenue SZ 134924 (E)
138 Wick Lane SZ 156920 (E)
139 Wick SZ 159918 (G)
140 Tuckton Road, near Water Tower SZ 137921 (A)
141 Tuckton Bridge SZ 139922 (A)
142 Iford, Denmead Road SZ 139931 (A)
143 Southbourne, Stourcliff Avenue SZ 133915 (A)
144 Southbourne, Carberry Lane–Watcombe Road
SZ 137922 (E)
145 Southbourne, near Gordon Hotel
SZ 135913 (A)
146 Iford, Sheepwash, north of Castle Lane
SZ 132938 (A)
147 Southbourne, Heatherlea Road SZ 138916 (A)
148 Southbourne, Broadway SZ 150918 (A)
149 Southbourne, Broadway, near Wildown Road
SZ 152916 (A)
150 Tuckton SZ 144924/145921 (G)
151 Iford SZ 135933 (G)
- Palaeolithic sites in the district of CHRISTCHURCH (Site
Nos 152–168)*
- 152 Bargates SZ 155931 (A)
153 Beaconsfield Road and church SZ 157931 (A)
154 Cedar Avenue SZ 137938 (A)
155 Latch Farm Gravel Pits SZ 152939 (A)
156 Portfield Church SZ 151935 (A)
157 Purewell, near crossroads with Mudeford Road
SZ 170928 (A)
158 Sopers Lane SZ 155926 (A)
159 21–22 High Street SZ 158928 (A)
160 Iford, near Jumper's Lane SZ 139940 (E)
161 Grove Lane Church SZ 146936 (E)
162 Mill Lane, Fairmile SZ 154934 (A)
163 Stour Road SZ 150925 (A)
164 Grove Lane SZ 142944 (A)
165 Purewell SZ 165927 (G)
166 Christchurch SZ 155933 (G)
167 Friars Cliff Estate and Bure Farm
SZ 190930 (E)
168 Highcliff SZ 205930 (G)
169 NEW MILTON Chewton Bunny
SZ 220930 (E)



MAP 24. Solent: Barton-on-Sea–Fawley

Map 24. Solent: Barton-on-Sea-Fawley

- 1 NEW MILTON Barton-on-Sea, Barton Court Road SZ 244944 (A)
- 2 Becton Bunny, New Milton Sewage Works SZ 248931 (A)
- 3 New Milton Sand and Gravel Co. Pit SZ 251946 (A)
- 4 Playing Field SZ 253952 (A)
- 5 HORDLE Golden Hill Pit SZ 262953 (E)
- 6 Hordle Pit SZ 269950 (E)
- 7 Hordle Bridge SZ 269928 (A)
- 8 MILFORD-ON-SEA Hordle Cliff SZ 270920 (E)
- 9 NEW MILTON Barton Cliff SZ 230930 (G)
- 10 LYMINGTON AND PENNINGTON Lymore Farm SZ 294928 (A)
- 11 (G)
- 12 Belmore Farm, Rookes Lane Field SZ 322947 (A)
- 13 BOLDRE Setley Plain SU 300004 (A)
- 14 Setley Plain, Cobbler's Corner, pit SZ 304994 (A)
- 15 LYMINGTON AND PENNINGTON One mile west of Lymington River (G)
- 16 6 Ringbury, Marsh Lane SZ 320967 (A)
- 17 BOLDRE Bull Hill Gravel Pit SZ 341978 (A)
- 18 FAWLEY Hythe/Dibden, Limekilns Lane (G)
- 19 Calshot (G)
- 20 EXBURY AND LEPE Shingle of beach SZ 440986 (E)
- 21 FAWLEY Stone, Nelson's Place SU 470005 (E)
- 22 Stone, Eaglehurst SU 478010 (A)
- 23 Gravel Pit (G)

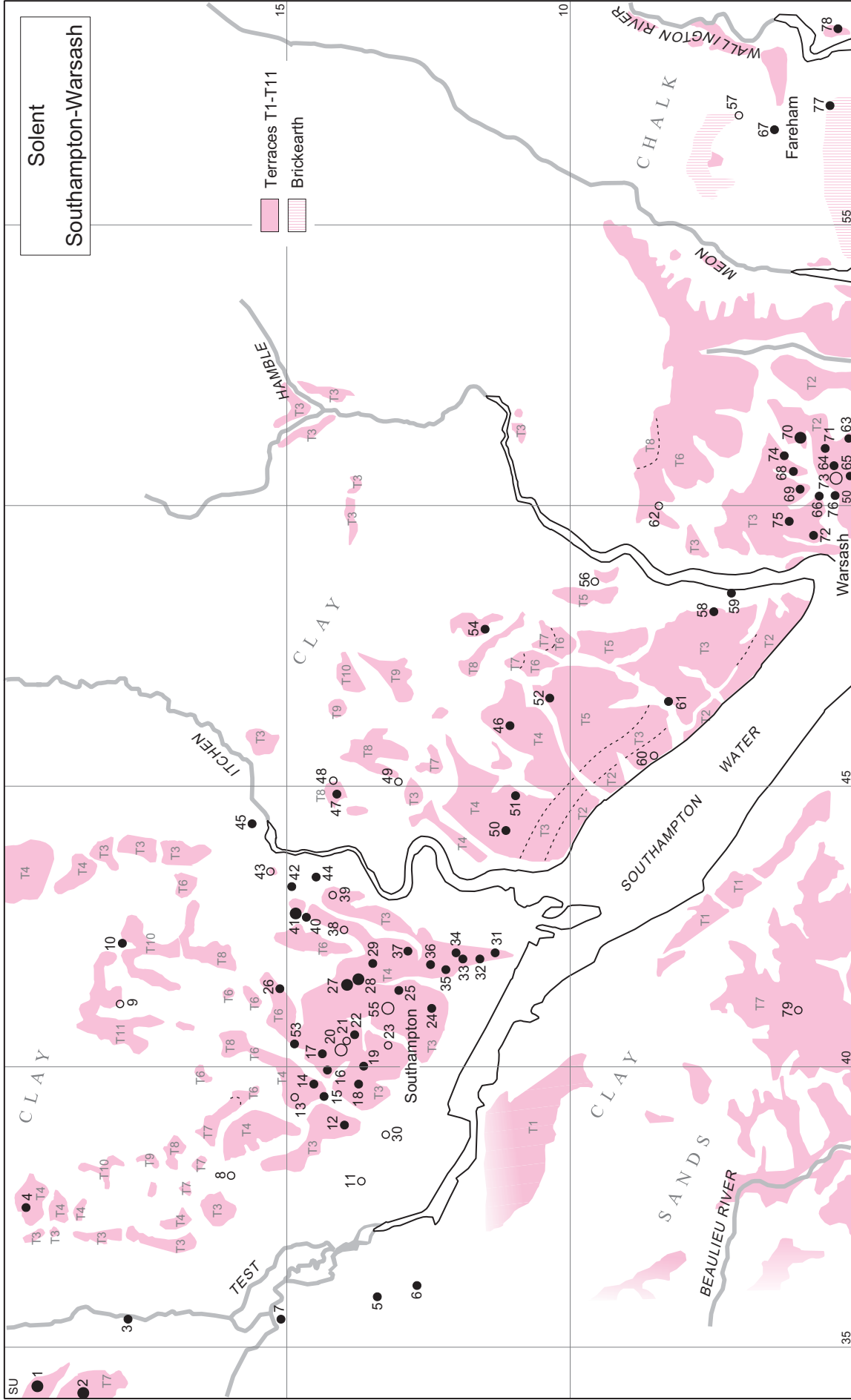
Map 25. Solent: Southampton-Warsash

- 1 ROMSEY EXTRA Pauncefoot Hill, Gravel Pit SU 343194 (A)
- 2 Ridge Gravel Pit SU 341186 (A)
- 3 Romsey extra Gravel Pit SU 355178 (A)
- 4 Ashfield, Gravel Pit SU 375196 (E)
- 5 TOTTON AND ELING Totton Shopping Centre SU 359134 (A)
- 6 Tamland's Gravel Pit SU 361127 (A)
- 7 Testwood, Gravel Pit SU 355151 (A)
- 8 NURSLING AND ROWNHAMS (G)
- 9 CHILWORTH (G)
- 10 Hut Wood SU 422179 (E)

Palaeolithic sites in the district of SOUTHAMPTON and environs

- 11 Redbridge (G)
- 12 Shirley, Mousehole Pit SU 389140 (A)
- 13 Coxford (G)

- 14 Shirley, Warren SU 396146 (E)
- 15 Old Shirley SU 393144 (A)
- 16 Shirley, Anglesea Road SU 399142 (E)
- 17 Church Pit, St Jame's Road SU 401144 (A)
- 18 Shirley, Foundry Lane SU 397137 (A)
- 19 Emsworth Road SU 400137 (E)
- 20 Shirley (G)
- 21 Shirley, Hill Lane (G)
- 22 Shirley, Witheswood Avenue SU 405139 (E)
- 23 Shirley, pit beside road (G)
- 24 Harris Pit between Shirley Road and Hill Lane SU 410125 (A)
- 25 Freemantle, Dyer Road SU 412130 (A)
- 26 Southampton Common, Town Pits at north-west corner of Common SU 413152 (A)
- 27 Southampton Common, small pit close to road leading to cemetery SU 414140 (A)
- 28 Southampton Common, close to north-east corner of cemetery SU 415138 (E)
- 29 Alyne House, Northlands Road SU 417135 (A)
- 30 Millbrook (G)
- 31 High Street SU 420114 (A)
- 32 Spa Road SU 419117 (A)
- 33 Ogle Road, off Above Bar SU 419119 (A)
- 34 Marland Place, site of York Music Hall SU 419120 (E)
- 35 West Park Road SU 417122 (A)
- 36 The Polygon SU 417125 (A)
- 37 Ordnance Office, Rockstone Place SU 420129 (A)
- 38 Westwood Park (G)
- 39 Portswood, including Old Portswood, Bushels and The Green (G)
- 40 63 Highfield Crescent SU 428147 (A)
- 41 Highfield, Brickfield near church SU 427147 (E)
- 42 Portswood, the Pits SU 431149 (A)
- 43 including park and Court Estate (G)
- 44 445 Portswood Road SU 433145 (A)
- 45 Swaythling, gravel pit near the *Fleming Arms* SU 442 157 (G)
- 46 Sholing, Butts Road SU 460110 (E)
- 47 Midanbury Hill SU 448142 (E)
- 48 St Denys (G)
- 49 Bitterne, including Park or Clausentum (G)
- 50 Woolston, near the station SU 441111 (E)
- 51 Near Sholing station SU 448110 (E)
- 52 HOUND Old Netley, gravel pit SU 463104 (A)
- 53 Hollybrook SU 403149 (E)
- 54 Netley Common, White Rail Pit SU 477116 (E)
- 55 Southampton, with only general provenance (G)
- 56 FAREHAM Bursledon (G)
- 57 (G)
- 58 HAMBLE Satchell Lane SU 481075 (A)
- 59 Flying Station SU 485072 (A)
- 60 HOUND Netley (G)

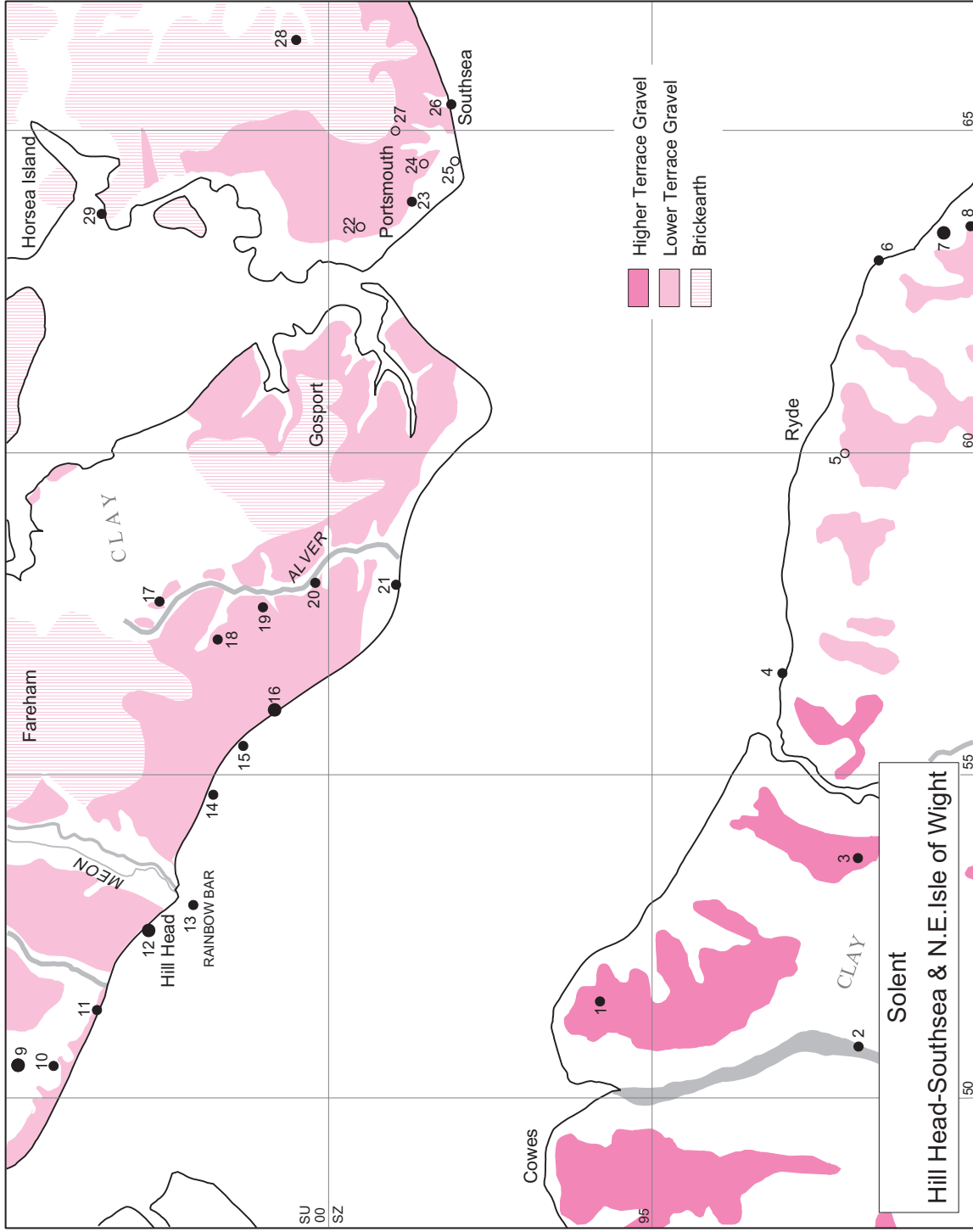


MAP 25. Solent: Southampton–Warsash

- 61 Netley, Railway Station SU465083 (E)
- 62 FAREHAM Sarisbury (G)
- 63 Hook, ARC Pit SU 512050 (A)
- 64 Hook, Pyramid Sand and Gravel Pit SU 508053 (A)
- 65 Hook, Chilling SU 505048 (A)
- 66 Church Pit, to east of church SU 501056 (A)
- 67 40 Blackbrook Park Avenue SU 567064 (A)
- 68 Dibbles Pit, north of Dibbles Road SU 506061 (A)
- 69 Dibbles Pit, south of Dibbles Road SU 503059 (A)
- 70 Fleet End, gravel pits either side of bridle path SU 511060 (A)
- 71 Abshot, Dykes Pits each side of Hook Lane SU 508055 (A)
- 72 Osborne Road SU 494057 (A)
- 73 Warsash (G)
- 74 Button's Pit, behind *Jolly Farmer* public house in Fleet End Road SU 510062 (A)
- 75 Newbury's Pit in angle between Dibbles and Church Roads SU 497061 (A)
- 76 Hook Lane SU 501053 (A)
- 77 West End SU 571054 (A)
- 78 Cams, found on surface SU 584052 (A)
- 79 FAWLEY Hythe/Dibden (G)

Map 26. Solent: Hill Head-Southsea and the north-east Isle of Wight

- 1 MEDINA Norris Castle, gravel pit on edge of Osborne Golf Links SZ 515958 (A)
- 2 Wight Marina SZ 508918 (A)
- 3 WOOTON Pit close to roadside SZ 537918 (E)
- 4 MEDINA Binstead beach SZ 566930 (A)
- 5 Ryde (G)
- 6 Seaview, on beach SZ 630915 (E)
- 7 Priory Bay, beach north of Node Point SZ 634905 (A)
- 8 Top of cliff overlooking Priory Bay SZ 635900 (A)
- 9 FAREHAM Hook, Chilling SU 505048 (A)
- 10 Chilling, Church Pit SU 504042 (A)
- 11 Beach between Hook and Brownwich SU 508037–517033 (A)
- 12 Hill Head SU 526028 (A)
- 13 Hill Head, Rainbow Bar SU 530021 (A)
- 14 Stubbington and Crofton Cliffs SU 547018 (A)
- 15 GOSPORT Lee-on-the-Solent, west of pier SU 555013 (A)
- 16 Lee-on-the-Solent, beach below cliffs SU 558009–563005 (A)
- 17 Garden SU 577026 (A)
- 18 Shoot Lane Pit SU 571017 (E)
- 19 Chark Common, extensive pits SU 576010 (E)
- 20 Alverstoke, gravel pits SU 580002 (A)
- 21 Stokes Bay, Browndown, beach SZ 569996–585988 (A)
- 22 PORTSMOUTH (G)
- 23 Southsea Common, beach SZ 639987 (A)
- 24 Southsea Common (G)
- 25 Southsea, beach (G)
- 26 South Parade Pier SZ 654981 (A)
- 27 Southsea (G)
- 28 Cemetery SU 664005 (A)
- 29 Tipnor, opposite Horsea Island SU 637035 (A)



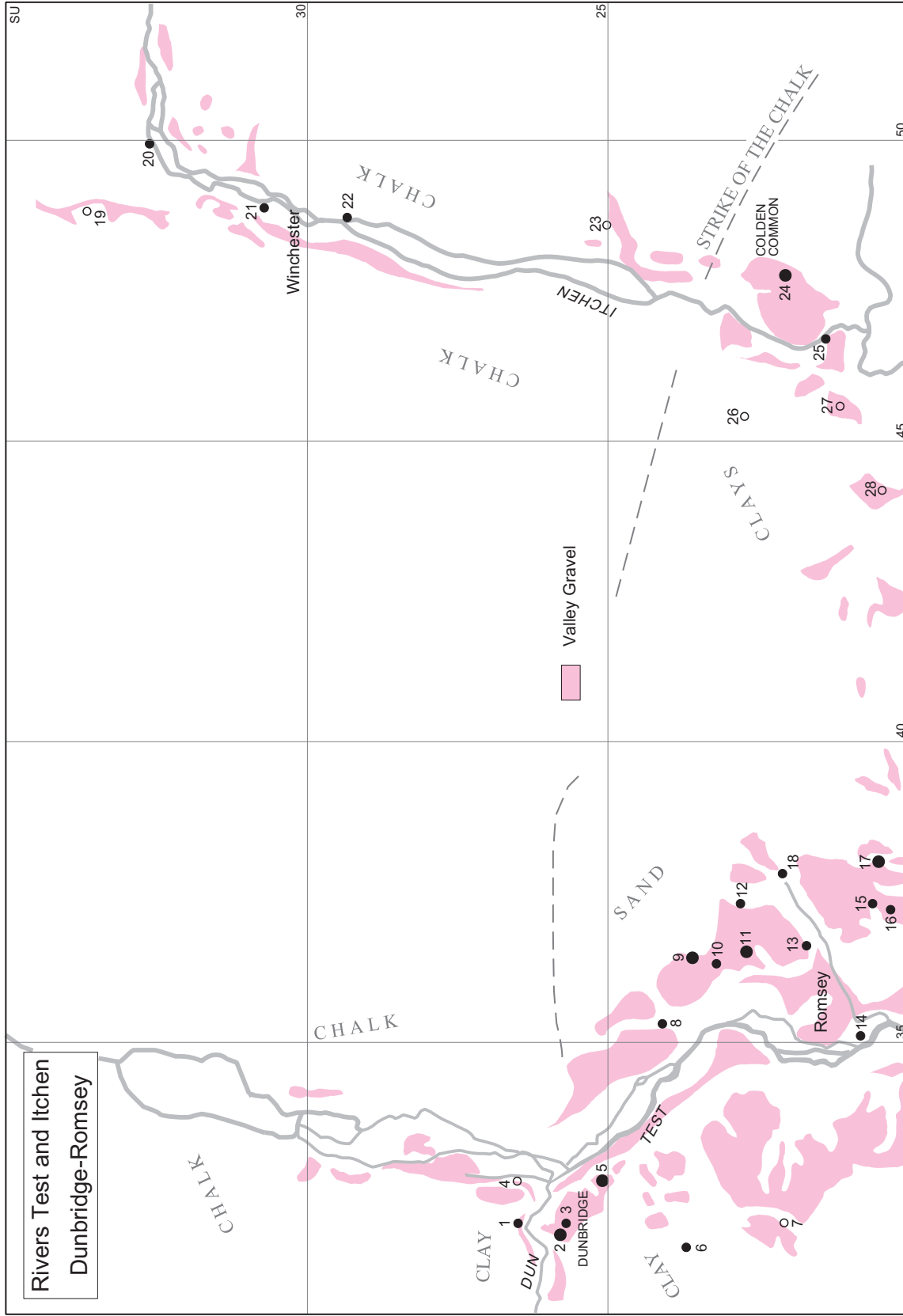
MAP 26. Solent: Hill Head-Southsea and the north-east Isle of Wight



MAP 27. Solent: South-east Isle of Wight

Map 27. Solent: South-east Isle of Wight

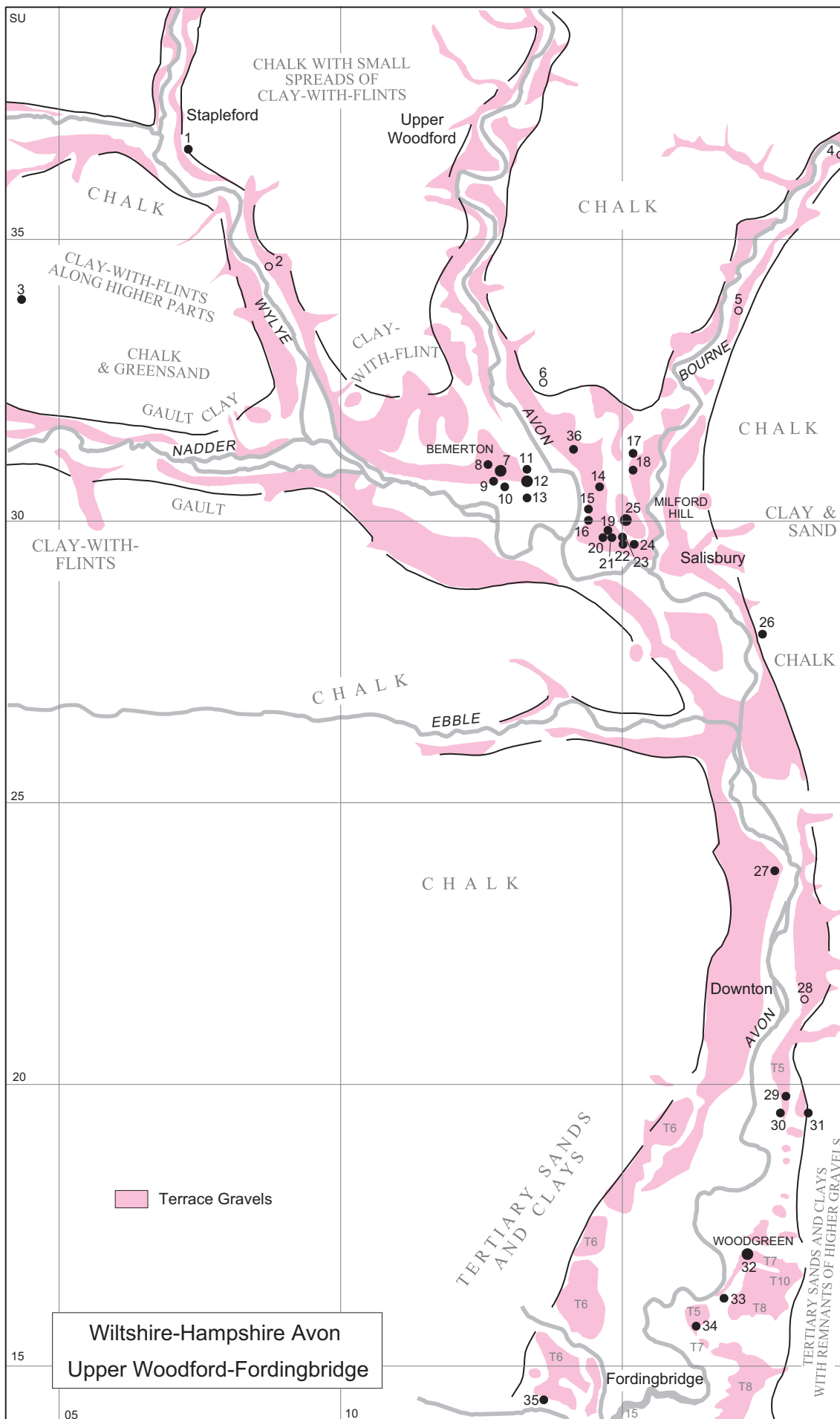
- 1 CHALE Whale Chine SZ 469784 (A)
- 2 NITON AND WHITWELL South of orchards
SZ 514759 (A)
- 3 GODSHILL Bleak Down, Vectis Stone Co. Pit
SZ 513815 (A)
- 4 Froghill Farm, pits east of farm SZ 545820 (A)
- 5 VENTNOR High Port Cliff SZ 570775 (E)
- 6 SHANKLIN Ninham Farm SZ 574828 (A)
- 7 Near Home of Rest SZ 589825 (A)
- 8 LAKE Barracks SZ 594838 (A)
- 9 BRADING Adgestone SZ 594855 (E)
- 10 NEWCHURCH Kern SZ 579867 (A)
- 11 SANDOWN Yaverland SZ 613857 (A)
- 12 BEMBRIDGE Bembridge School Grounds
SZ 640865 (A)
- 13 Whitecliff Bay SZ 642863 (A)
- 14 Whitecliff Bay (G)
- 15 Cliff slope south of Howgate Farm
SZ 647868 (A)
- 16 Foreland (G)
- 17 Warner Chalet Hotel SZ 657878 (A)
- 18 Road opposite Vectis Lodge SZ 643885 (A)
- 19 Between Bembridge Point and Ferry
SZ 642888 (A)
- 20 ARRETON Blackwater SZ 502856 (A)
- 21 GATCOMBE Blackwater SZ 500860 (A)
- 22 MEDINA Newport, Prospect Road
SZ 502890 (A)
- 23 Newport, Great Pan Farm SZ 504886 (A)



MAP 28. Rivers Test and Itchen: Dunbridge–Romsey

Map 28. Rivers Test and Itchen: Dunbridge–Romsey

- 1 MOTTISFONT Dunbridge, Hatt Hill
SU 320265 (E)
- 2 Dunbridge Hill, Gravel Pit SU 318258 (A)
- 3 Dunbridge, RMC Gravel Pit SU 320257 (A)
- 4 Mottisfont Abbey SU 327265 (G)
- 5 Kimbridge, pits east of Dunbridge Lane
SU 327251 (A)
- 6 SHERFIELD ENGLISH Awbridge, Hill Top
Farm SU 316237 (A)
- 7 ROMSEY EXTRA Stanbridge (G)
- 8 MICHELMARSH Near Brook Farm
SU 353241 (E)
- 9 ROMSEY EXTRA Belbin's Pit SU 364236 (A)
- 10 Gravel pit at top of Cupernham Lane
SU 363232 (A)
- 11 Chivers Gravel Pit SU 365227 (A)
- 12 Great Woodley Farm SU 373228 (A)
- 13 Mile Hill SU 366217 (E)
- 14 Town Centre SU 351208 (A)
- 15 Mountbatten School SU 373206 (A)
- 16 Luzborough Gravel Pits SU 372203 (A)
- 17 Test Road Gravel Pit SU 380205 (A)
- 18 South of Ganger Wood SU 378221 (E)
- 19 HURSLEY Farley Chamberlayne (G)
- 20 KINGS WORTHY Hinton, Abbots Worthy
SU 499327 (E)
- 21 WINCHESTER Abbots Barton SU 488307 (E)
- 22 Bridge Street SU 486293 (A)
- 23 TWYFORD (G)
- 24 COLDEN COMMON Gravel Pits
SU 478220 (E)
- 25 EASTLEIGH Highbridge SU 467213 (E)
- 26 OTTERBOURNE Gravel Pit SU 454225 (G)
- 27 EASTLEIGH Allbrook (G)
- 28 Fryern Hill, Chandler's Ford SU 440205 (G)

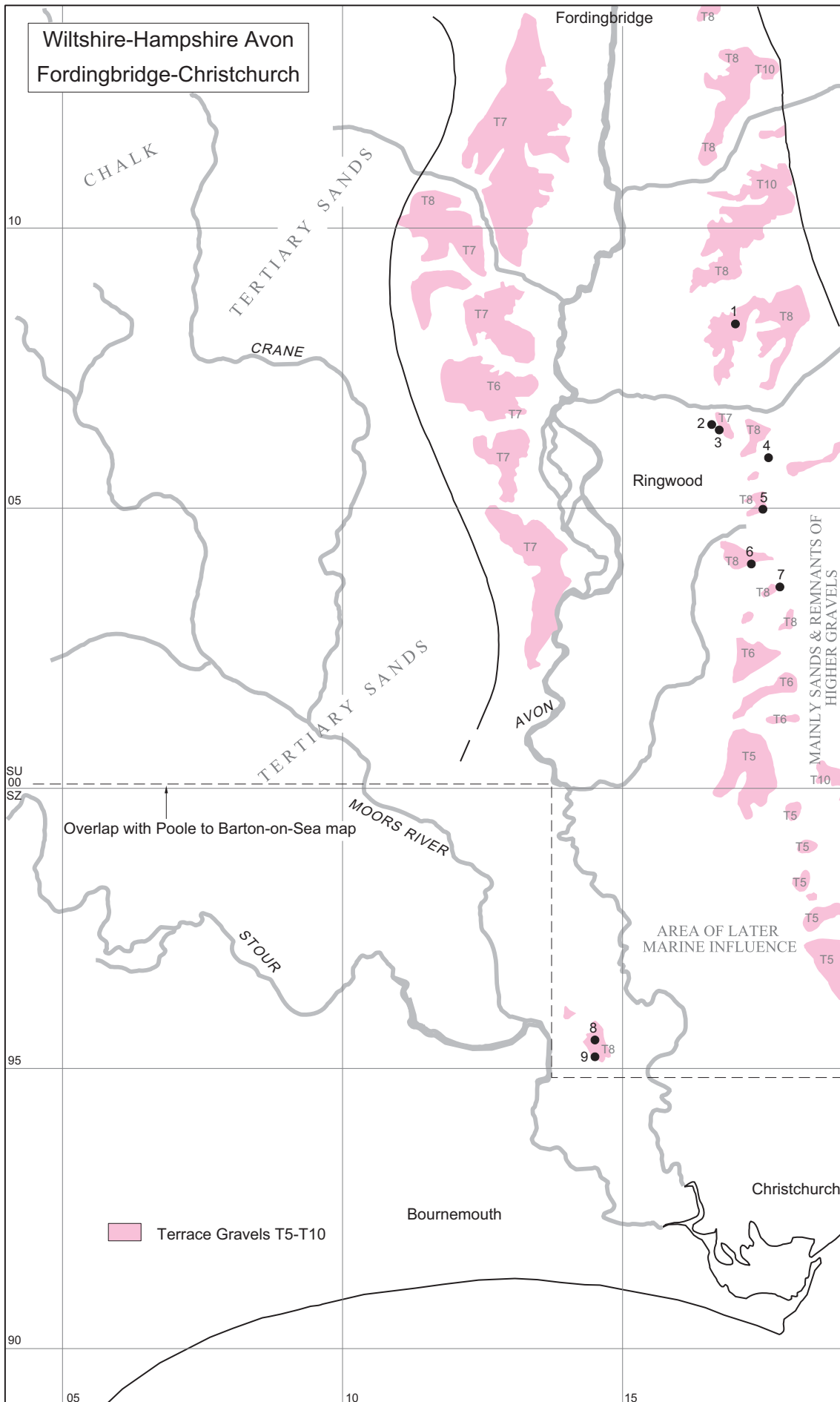


Map 29. Wiltshire-Hampshire Avon: Upper Woodford-Fordingbridge

Map 29. Wiltshire–Hampshire Avon: Upper Woodford–Fordingbridge

Evidence for occupation along the river and some of its tributaries during Period 2 showing estimated position of the valley and river deposits surviving within them. Above Salisbury and in the minor valleys it is not possible, in the absence of detailed mapping, to distinguish between the deposits of this period and later. Thus, some of the deposits shown in these areas will be of this later period. * Sites so marked at Fisherton are associated with Later Pleistocene deposits.

- 1 STAPLEFORD On route of A36 road
SU 073366 (A)
- 2 SOUTH NEWTON (G)
- 3 BARFORD St MARTIN Near Grovely Lodge
SU 043339 (E)
- 4 IDMISTON Porton (G)
- 5 WINTERBOURNE EARLS (G)
- 6 SALISBURY Old Sarum (G)
- 7 Bemerton, pit at St Gregory's Avenue
SU 128309 (A)
- 8 Roman Road SU 126310 (A)
- 9 New Sarum, New Zealand Avenue
SU 127307 (A)
- 10 Fisherton, north of Wilton Road
SU 129306 (E)*
- 11 Bemerton, Highfield SU 133307 (A)
- 12 Fisherton, Harding's Pit, north of Wilton Road
SU 133307 (E)*
- 13 Fisherton, Sanger's or Baker's Pit
SU 134304 (A)*
- 14 Wyndham Terrace SU 146306 (A)
- 15 Endless Street SU 144302 (A)
- 16 Market Place SU 144300 (A)
- 17 Cemetery, London Road SU 152312 (A)
- 18 Tunnel, London Road SU 152309 (A)
- 19 Culver Street SU 147297 (A)
- 20 St Ann's Street SU 147297 (A)
- 21 Paynes Hill SU 148297 (A)
- 22 St Martin's Church SU 150296 (A)
- 23 East of St Martin's Church SU 150297 (A)
- 24 West of Milford Station SU 152296 (A)
- 25 Sites on MILFORD HILL, centred around
SU 150300: Wain-a-long-Road, Manor Road,
Between London and Kelsey Roads (Sawkin's
Pit), Kelsey Road, Elm Grove Road, Site of and
new Godolphin's School, Laverstock, road
cutting, Laverstock Road, Allotments behind
Colonel Pepper's House, Between Milford Hill
and The Avenue, Milford Hill House, Fowlers
Road, The Wilderness, Shady Bower, Milford
Hollow, East Mount, Fowlers Hill
- 26 CLARENDON PARK Shute End
SU 175280 (E)
- 27 DOWNTON Behind the Post Office
SU 177238 (A)
- 28 (G)
- 29 HALE arable SU 179198 (A)
- 30 Searchfield Farm SU 178195 (A)
- 31 Searchfield Pit SU 183195 (A)
- 32 WOODGREEN Gravel Pit beside cemetery
SU 172170 (A)
- 33 Castle Hill Gravel Pit SU 168162 (A)
- 34 FORDINGBRIDGE Folds Farm
SU 163157 (A)
- 35 Ashford Railway Station Pit SU 136144 (A)
- 36 SALISBURY Park Lane SU 141314 (A)



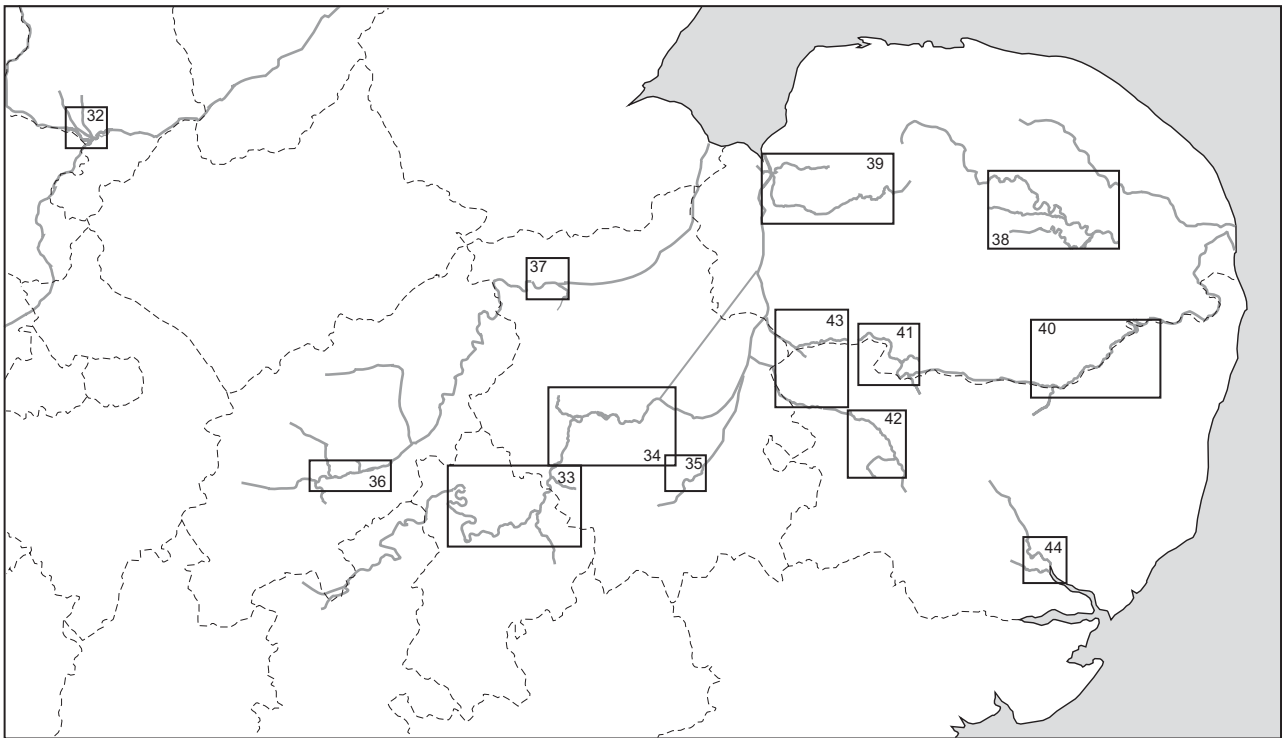
MAP 30. Wiltshire/Hampshire Avon: Fordingbridge-Christchurch

**Map 30. Wiltshire/Hampshire Avon: Fording-
bridge-Christchurch**

Evidence for occupation within the valley during Period 2 showing the estimated area covered by courses of the river during that period. Surviving terrace deposits of T5–T10 as per Kubala (1980).

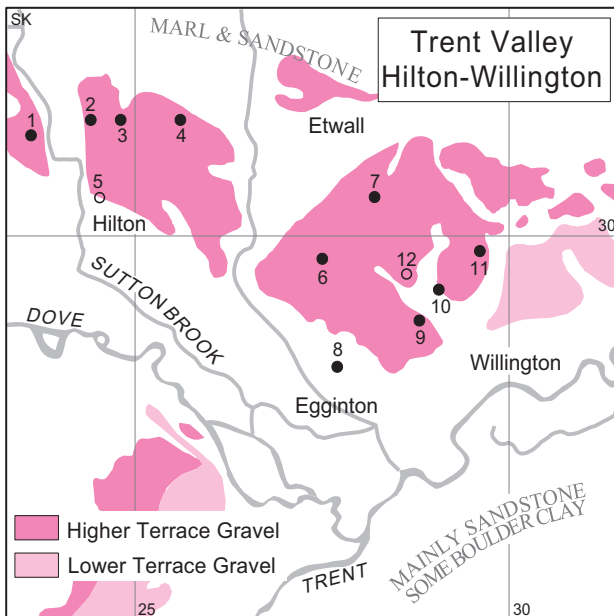
- 1 ELLINGHAM, HARBRIDGE AND IBSLEY
Daniell's Pit, Rockford Common
SU 170083 (A)
- 2 RINGWOOD Poulner, Hangersley Hill
SU 166065 (E)
- 3 Gravel Pit SU 167064 (A)
- 4 West of Belle Vue Nursery SU 176059 (E)
- 5 Hightown SU 175050 (E)
- 6 Crow Hill, near Chapel SU 173040 (E)
- 7 Bagnum Pit SU 178036 (E)
- 8 CHRISTCHURCH St Catherine's Hill, just
east of square enclosure SZ 145955 (A)
- 9 St Catherine's Hill, pit at south-west end of hill
SZ 145952 (E)

Rivers of The Midlands and East Anglia



MAP 31. Summary of maps relating to the drainage of the Midlands and East Anglia

MAP 32. Trent Valley



Map 32. Trent Valley: Hilton-Willington

- 1 HILTON Hoon Ridge SK 236313 (A)
- 2 West Pit SK 244315 (A)
- 3 East or Works Pit SK 248315 (A)
- 4 In borrow pit for A25 road construction SK 256315 (A)
- 5 (G)
- 6 ETWALL Redlands Gravel Pit SK 275297 (A)
- 7 Gravel Pit SK 282305 (A)
- 8 EGGINTON County Council Gravel Pit SK 277283 (A)
- 9 WILLINGTON Village pit, south of the railway SK 288289 (A)
- 10 Village Pit, north of the railway SK 290293 (A)
- 11 DERBY Southern Bypass SK 296298 (A)
- 12 WILLINGTON (G)

MAP 32. Trent Valley: Hilton-Willington

MAPS 33–37: Great Ouse drainage

Map 33. Valley of the Great Ouse: Bedford–St

Neots * indicates presence of Levallois artefacts

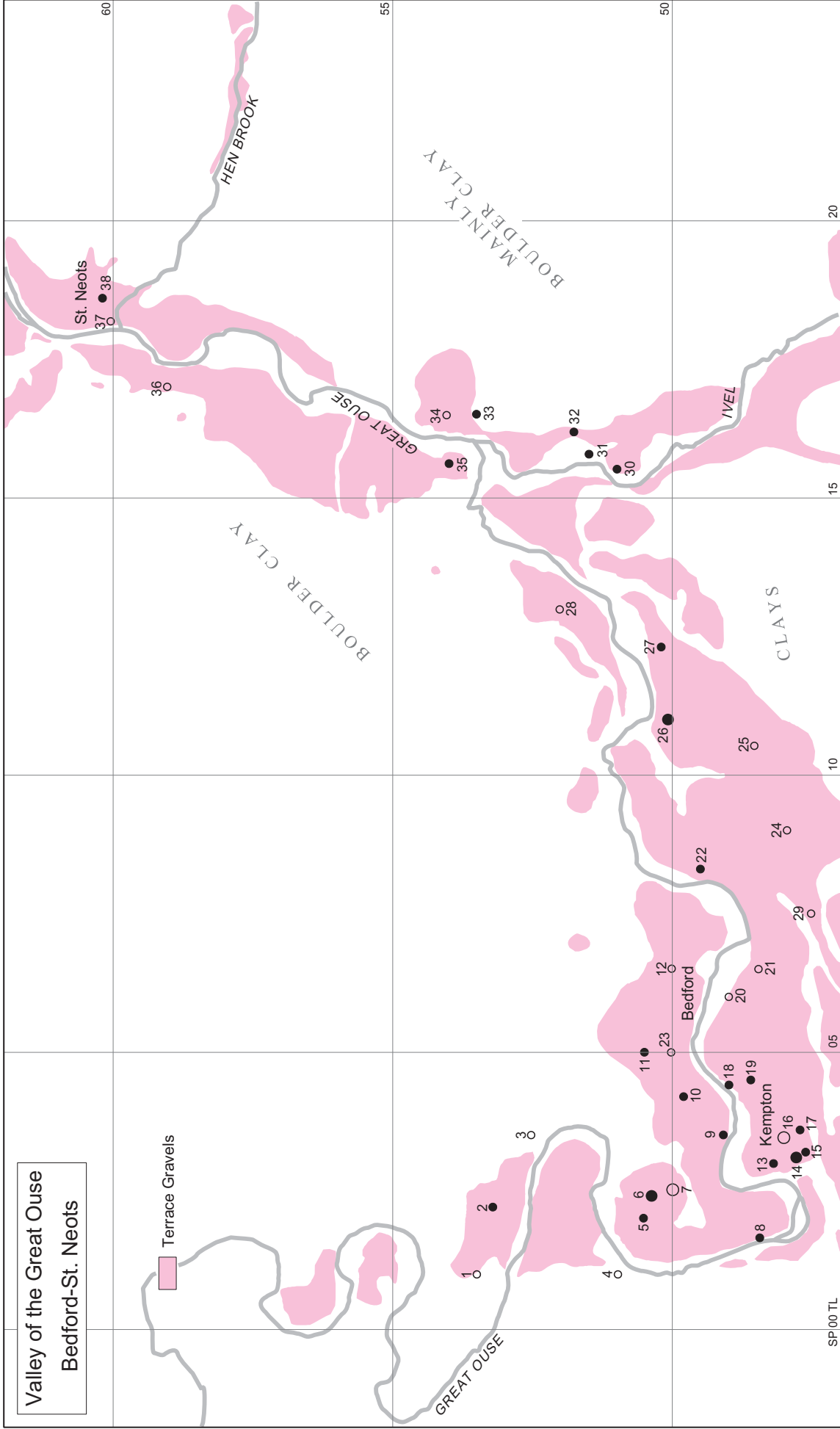
- 1 OAKLEY (G)
- 2 CLAPHAM The Folly TL 022532 (E)
- 3 (G)
- 4 BROMHAM (G)
- 5 BIDDENHAM Pit north of Bromham Road TL 020505 (A)
- 6 Deep Spinney Pit TL 024504 (A)
- 7 (G)*
- 8 South Quarry TL 016484 (A)
- 9 Honey Hill TL 035491 (E)
- 10 BEDFORD The Avenue TL 042498 (A)
- 11 De Parys Avenue TL 050505 (E)
- 12 Newnham (G)
- 13 KEMPSTON King Street TL 030482 (A)
- 14 Mrs Foulkes' Pit* TL 031478 (A)
- 15 Bunyan Road Pit* TL 032476 (E)
- 16 (G)*
- 17 Springfield Gravel Pit TL 036477 (E)
- 18 BEDFORD Cauldwell TL 044490 (E)
- 19 Southend, LMSR Ballast Pit TL 045486 (E)
- 20 New Fenlake (G)
- 21 Fenlake (G)
- 22 Summerhouse Hill TL 083495 (A)
- 23 (G)*
- 24 CARDINGTON (G)
- 25 COPLE (G)
- 26 WILLINGTON Station Pit* TL 110501 (E)
- 27 Pit between village and railway bridge TL 123502 (E)
- 28 GREAT BARFORD (G)
- 29 EASTCOTTS Harrowden (G)
- 30 BLUNHAM Gravel Products Pit TL 155510 (E)
- 31 TEMPSFORD Pits south-east of Blunham Mill TL 157514 and 158516 (A)
- 32 Zwetsloot Nursery Gardens TL 162518 and 161521 (A)
- 33 Inns Pit TL 165535 (A)
- 34 (G)
- 35 ROXTON Redlands Aggregate Pit TL 156540 (A)
- 36 ST NEOTS Eaton Socon (G)
- 37 (G)
- 38 Cambridge Street, Hall Place TL 186602 (A)

MAP 34. Valley of the Great Ouse: Little Paxton–

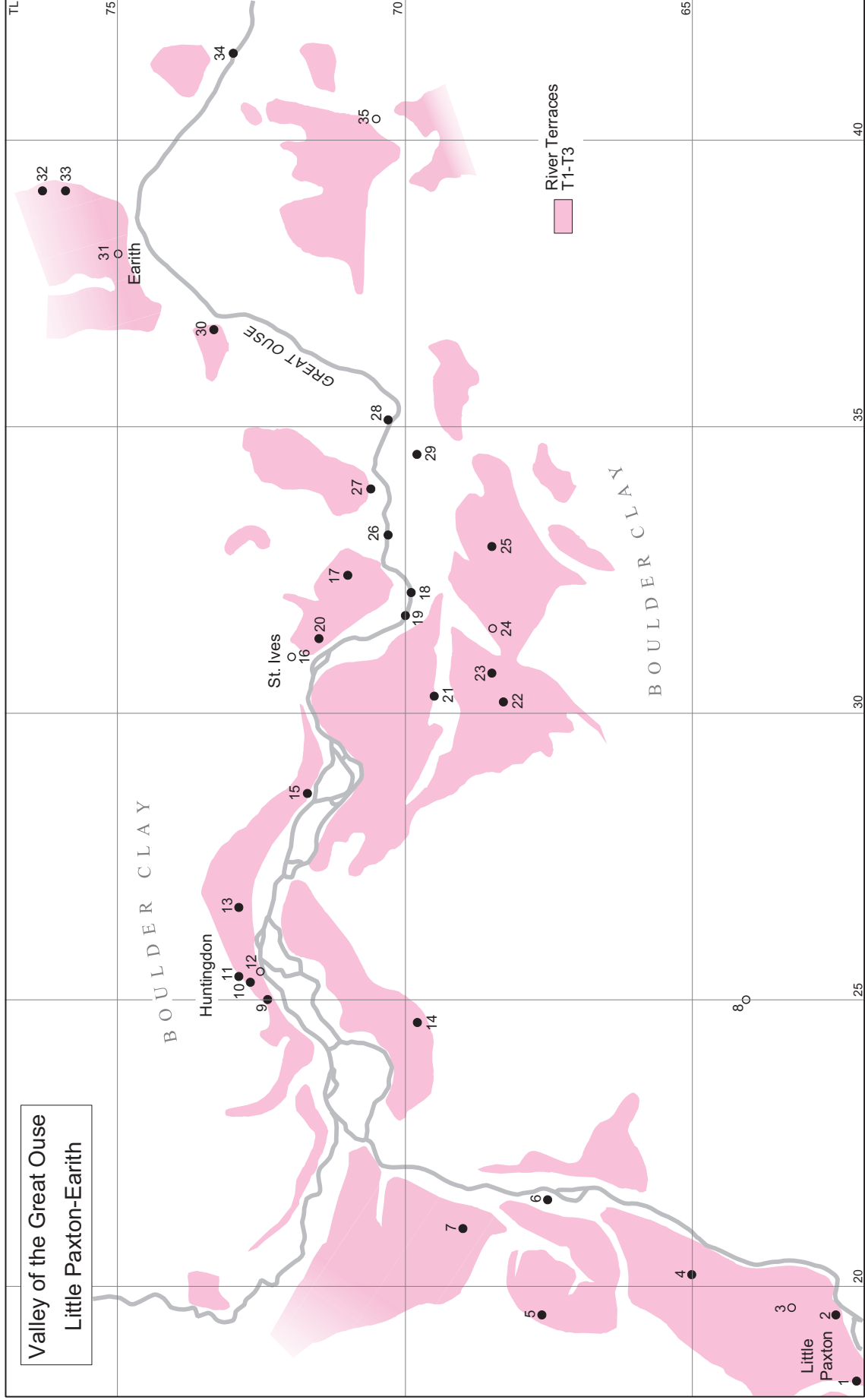
Earith * indicates presence of Levallois artefacts

- 1 LITTLE PAXTON Pit by Great North Road TL 183621 (A)

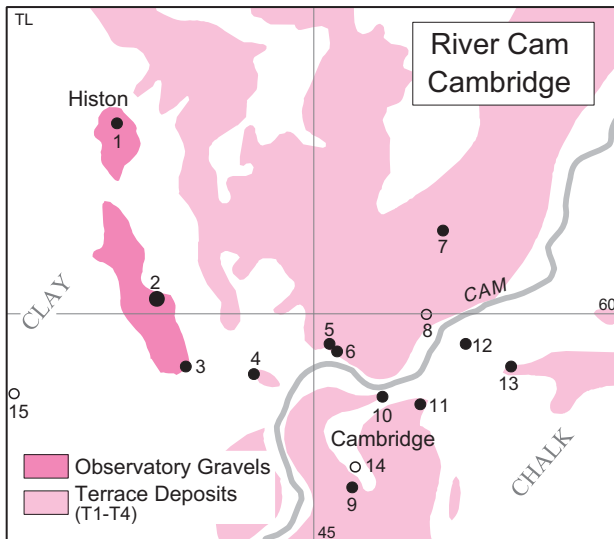
- 2 Pit close to South Lodge TL 195625 (E)
- 3 (G)*
- 4 DIDDINGTON Gravel Pit* TL 202650 (E)
- 5 BUCKDEN The Red House TL 195676 (A)
- 6 Offord Pit* TL 215675 (A)
- 7 Midland Railway Pit TL 210690 (A)
- 8 GRAVELEY (G)
- 9 HUNTINGDON Hartford, Gillsfield Pit TL 250724 (A)
- 10 Maddy's Pits, Sapley Road* TL 253727 (A)
- 11 Allen's Pit, W. side Sapley Road* TL 254729 (A)
- 12 Hartford (G)
- 13 HOUGHTON AND WYTON Houghton Road, Gravel Pit TL 266729 (A)*
- 14 GODMANCHESTER Sweetings Road TL 246698 (A)
- 15 HOUGHTON AND WYTON Thicket Path* TL 286717 (A)
- 16 ST IVES (G)
- 17 Meadow Lane* TL 324710 (E)
- 18 Junction of Old and New Rivers* TL 321699 (A)
- 19 FENSTANTON Close to the Great Ouse TL 317700 (A)
- 20 ST IVES Burleigh Terrace TL 313715 (A)
- 21 HEMINGFORD GREY Marsh Lane, Gravel Pit* TL 303695 (A)
- 22 FENSTANTON Pit near Woolpack Inn* TL 302683 (A)
- 23 Pit south of Cambridge–Huntingdon Road TL 307685 (A)
- 24 (G)
- 25 FEN DRAYTON Fenstanton Road Pit* TL 329685 (A)
- 26 FENSTANTON Close to the Great Ouse* TL 331703 (A)
- 27 HOLYWELL-CUM-NEEDINGWORTH The Friary TL 339706 (A)
- 28 SWAVESEY From the Great Ouse* TL 351703 (A)
- 29 FEN DRAYTON Gravel Pit of ARC* TL 345698 (A)
- 30 BLUNTISHAM Barleycroft Farm Pit TL 367733 (A)
- 31 EARITH Colne Drove or Meadow Lane Pits* TL 380750 (G)
- 32 Pit at TL 391763 (A)
- 33 Pit at TL 391759 (A)
- 34 WILLINGHAM West of Flat Bridge TL 415730 (A)
- 35 (G)



MAP 33. Valley of the Great Ouse: Bedford-St Neots



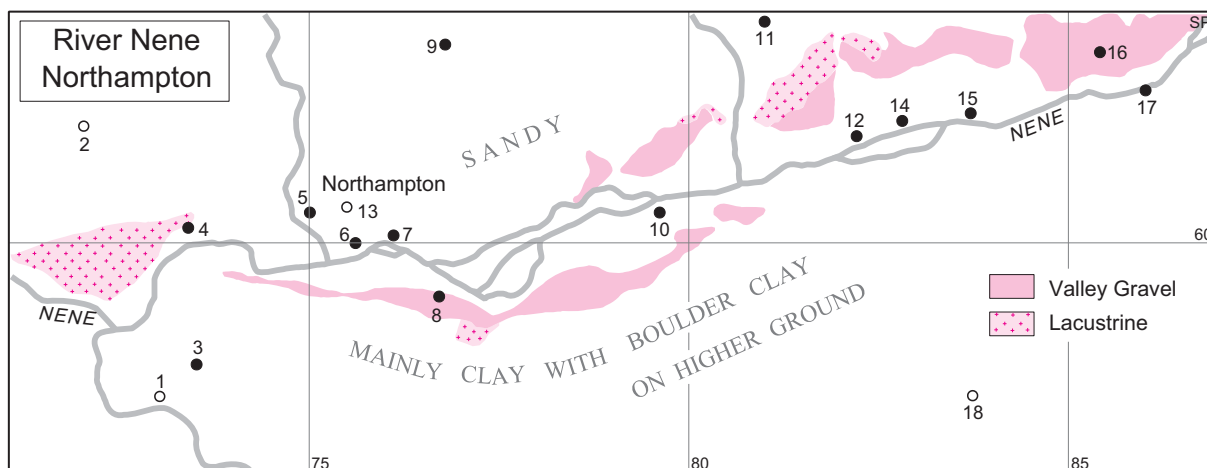
MAP 34. Valley of the Great Ouse: Little Paxton–Earith



MAP 35. River Cam—Cambridge

Map 35. River Cam: Cambridge

- 1 GIRTON Searles Pit TL 424625 (A)
- 2 Travellers' Rest Pit TL 429602 (A)
- 3 CAMBRIDGE Observatory Hill TL 433593 (E)
- 4 Castle Hill, Roman excavation site 1974
TL 442592 (A)
- 5 Swans Gravel Pit TL 452596 (A)
- 6 North of Victoria Bridge TL 453595 (E)
- 7 Chesterton, 377 Milton Road TL 467611 (A)
- 8 Chesterton (G)
- 9 Hills Road, Roman Catholic Church
TL 455577 (A)
- 10 Newmarket Road, Festival Theatre site
TL 459589 (A)
- 11 Barnwell, Abbey Pits TL 464588 (E)
- 12 Barnwell, Station Pit TL 470596 (E)
- 13 Barnwell, Elfleda House Pit TL 476593 (A)
- 14 Cambridge (G)
- 15 Coton (G)



MAP 36. River Nene: Northampton

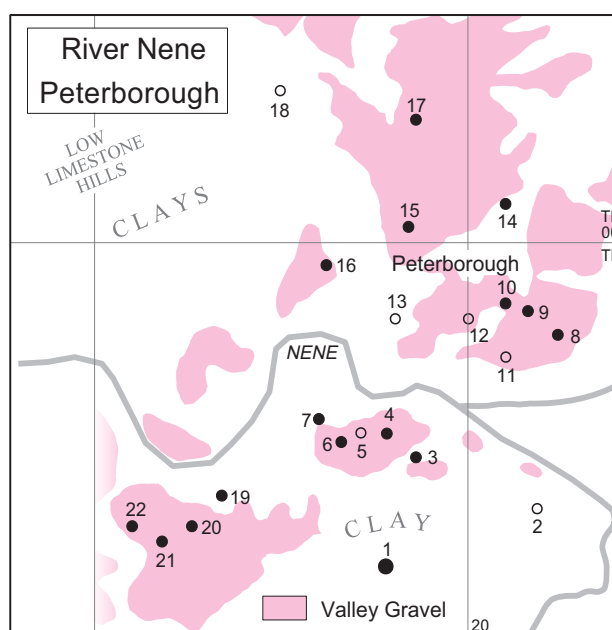
Map 36. River Nene: Northampton

- 1 NORTHAMPTON Shelfleys (G)
- 2 DUSTON (G)
- 3 NORTHAMPTON Near Hunsbury Hill SP 735584 (E)
- 4 Weedon Road Gravel Pit SP 734602 (A)
- 5 Castle, St Peter's Street SP 750604 (A)
- 6 Cattle Market SP 756600 (A)
- 7 Cow Meadow otherwise Beckett's Park SP 761601 (A)
- 8 Hardingstone Gravel Pits SP 767593 (E)
- 9 Kingsley Park SP 768626 (A)
- 10 LITTLE HOUGHTON Gravel pit SP 796604 (A)
- 11 BILLING Great Billing, bowling green SP 810629 (A)
- 12 NORTHAMPTON Ecton Gravel pit SP 822013 (A)
- 13 (G)
- 14 ECTON Gravel pit SP 828616 (E)
- 15 Gravel Pits SP 837617 (A)
- 16 EARLS BARTON Small gravel pit SP 854625 (E)
- 17 Gravel Pit of Pioneer Aggregates SP 860620 (A)
- 18 DENTON (G)

- 7 Woodston, Central Sugar Co.'s Pit TL 180977 (A)
- 8 Newark Road Gravel Pit TL 212988 (E)
- 9 The Round House TL 208991 (E)
- 10 Eastgate, Padholme Road TL 205992 (E)
- 11 Fengate TL 205985 (G)
- 12 Peterborough Common TL 200990 (G)
- 13 Peterborough or Woodstone (G)
- 14 Newark cemetery TF 205005 (A)
- 15 Dogsthorpe, Alma Road TF 192002 (A)
- 16 Westwood Road TL 181997 (E)
- 17 New England, near Millfield TF 193016 (A)
- 18 Walton (G)
- 19 ORTON LONGUEVILLE Orton Gardens TL 167967 (A)
- 20 Gravel pits west of park TL 163963 (A)
- 21 Pit north of Church Drive TL 159961 (E)
- 22 Sing's or King's Pit TL 155963 (A)

Map 37. River Nene: Peterborough

- 1 PETERBOROUGH Hick Pit No.1 of London Brick Co. TL 189958 (E)
- 2 Stanground (G)
- 3 Woodston, Old Fletton TL 193972 (A)
- 4 Woodston, Fletton TL 189975 (A)
- 5 Woodston, Rippon's and Anker's Pits, unlocated (G)
- 6 Woodston, Baker's Pit TL 183974 (A)

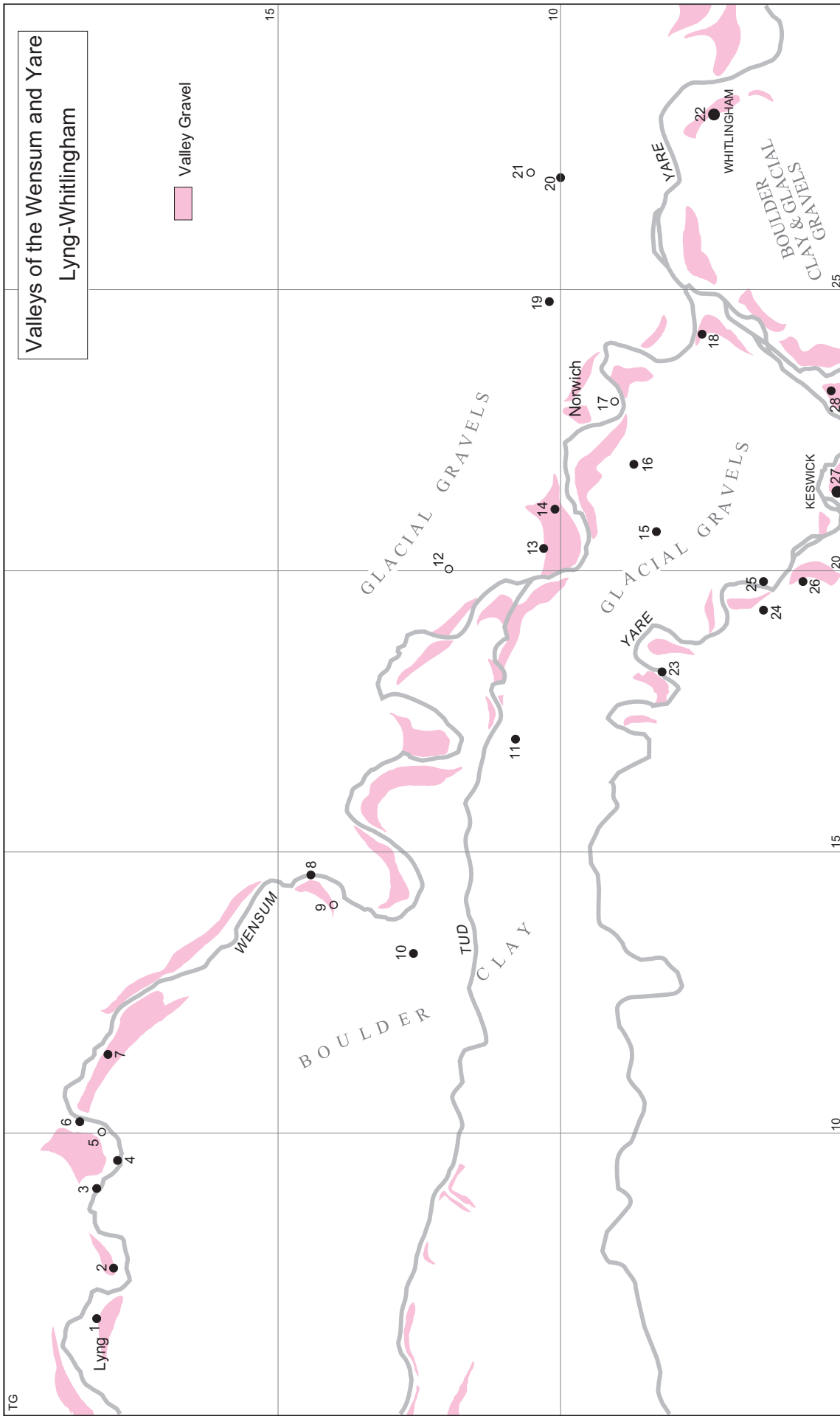


MAP 37. River Nene: Peterborough

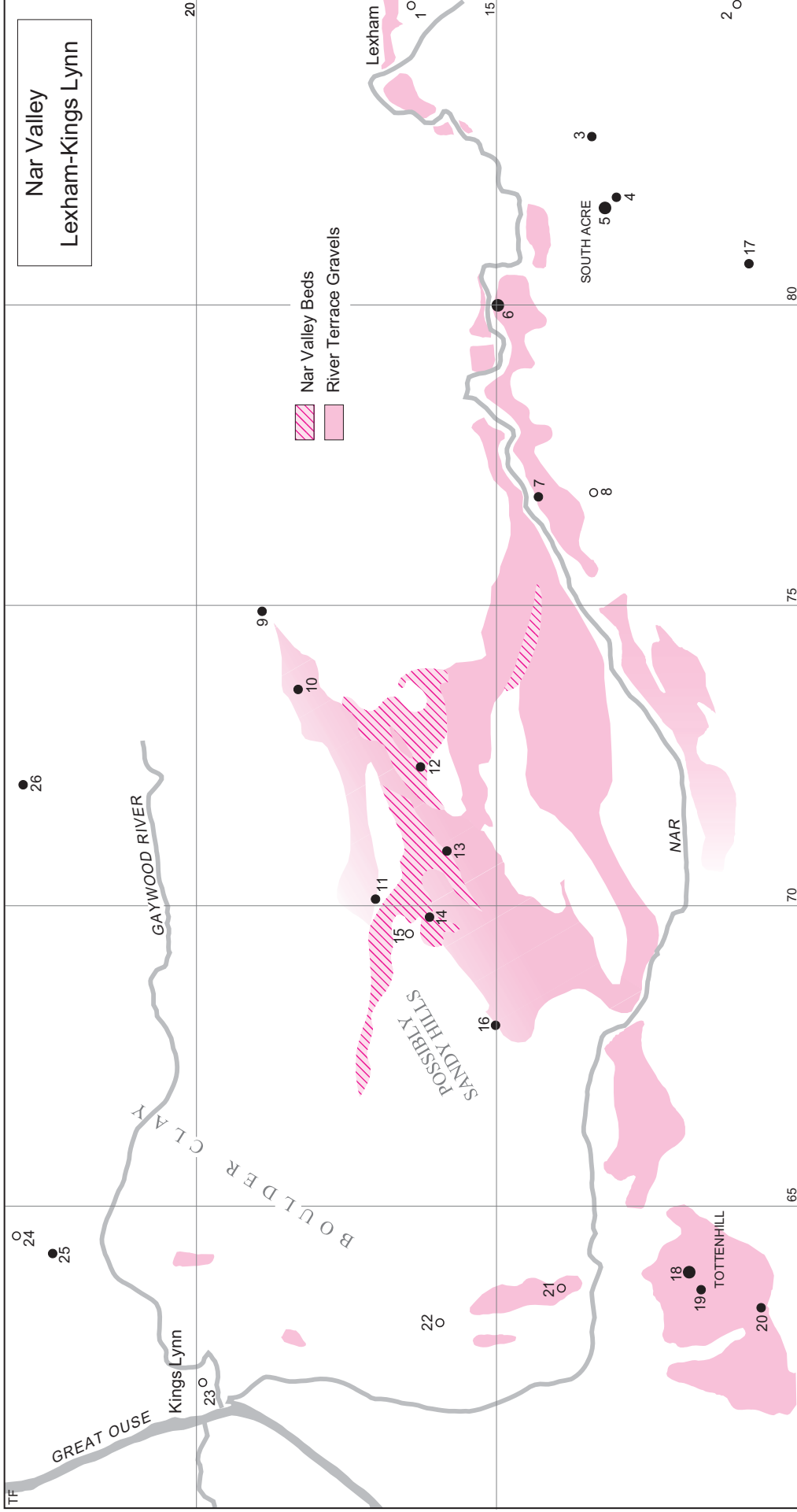
MAPS 38–44 Rivers of East Anglia

Map 38. Valleys of the Wensum and Yare: Lyng–Whitlingham

- 1 LYNG Gravel pit north west of church
TG 067182 (E)
- 2 SPARHAM Inne and Co.'s Gravel Pit
TG 076179 (A)
- 3 GREAT WITCHINGHAM Lenwade, Walsis
Farm TG 090182 (A)
- 4 Lenwade Gravel Pit TG 095178 (A)
- 5 Lenwade (G)
- 6 Lenwade, Gravel Pit TG 102185 (A)
- 7 MORTON ON THE HILL Gravel pit west of
Atlas Works TG 114180 (E)
- 8 TAVERHAM Floodplain TG 146144 (E)
- 9 RINGLAND (G)
- 10 Ringland Hills TG 132126 (A)
- 11 COSTESSEY 62 Longwater Lane
TG 170108 (A)
- 12 NORWICH Hellesdon (G)
- 13 Sweetbriar Road, May and Baker's Factory
TG 204103 (A)
- 14 South of Slough Bottom TG 211101 (A)
- 15 Colman Road TG 207083 (A)
- 16 58 Earlham Road TG 219087 (A)
- 17 Norwich (G)
- 18 Carrow Works TG 242075 (A)
- 19 Mousehold Heath TG 248102 (A)
- 20 THORPE St ANDREW 36 St Catherine's Road
TG 270100 (A)
- 21 (G)
- 22 KIRBY BEDON Whitlingham Sewage Farm
TG 281073 (A)
- 23 NORWICH Colney, in north bank of Yare
TG 182082 (A)
- 24 CRINGLEFORD Oaklands House
TG 193064 (E)
- 25 NORWICH Eaton, Morses Rose Garden
TG 198064 (A)
- 26 CRINGLEFORD 12 Intwood Drive
TG 198057 (A)
- 27 KESWICK Mill Gravel Pit TG 214051 (A)
- 28 CAISTOR St EDMUND Between confluence
of rivers Yare and Tas TG 232052 (E)



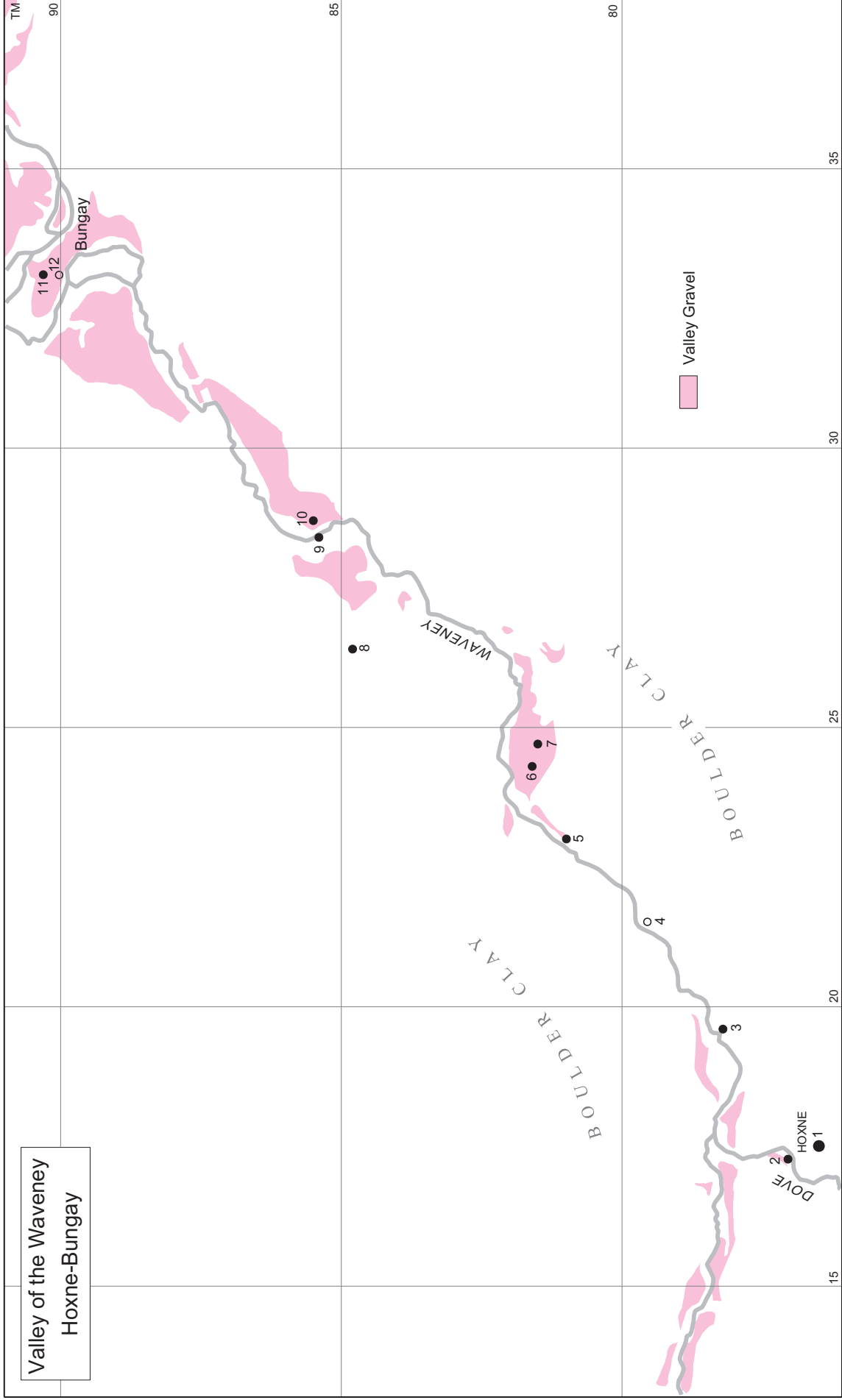
MAP 38. Valleys of the Wensum and Yare: Lyng-Whitlingham



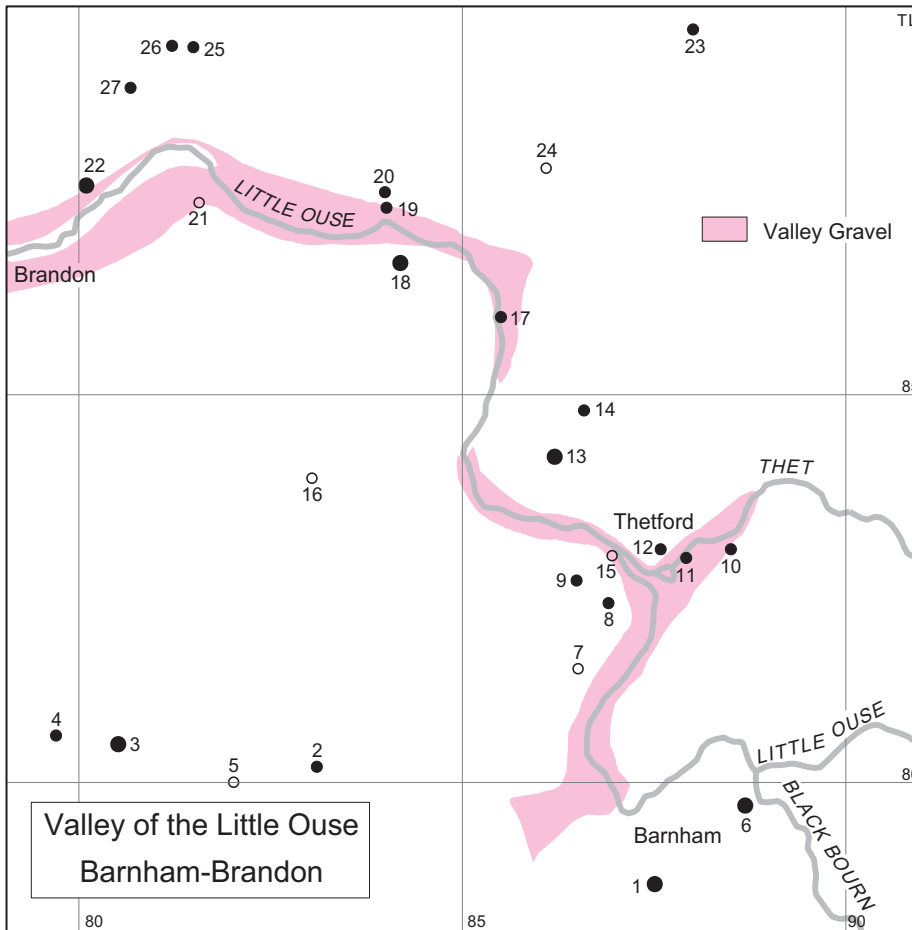
MAP 39. Nar Valley: Lexham-Kings Lynn

Map 39. Nar Valley: Lexham–Kings Lynn

- 1 LEXHAM (G)
- 2 SPORLE WITH PALGRAVE Bridge Farm
TF 850110 (G)
- 3 Beside footpath TF 828134 (A)
- 4 SOUTH ACRE Bartholomew's Hills, pit south
of road to South Acre TF 818130 (A)
- 5 Bartholomew's Hills, Crossroads pit
TF 816132 (A)
- 6 Thorpe Gravel Pits TF 790150–806150 (A)
- 7 NARFORD On site of possible DMV
TF 768143 (E)
- 8 Nar Valley, Narford (G)
- 9 GAYTON East of Great Barn Farm
TF 749189 (A)
- 10 Gayton Thorpe, Hall Farm TF 736183 (A)
- 11 EAST WINCH Near old station TF 701170 (A)
- 12 British Gas Station TF 723163 (A)
- 13 West Bilney, the Meadows TF 709158 (A)
- 14 East Winch Common TF 698161 (A)
- 15 (G)
- 16 MIDDLETON/EAST WINCH Blackborough
End, pits TF 680150 (E)
- 17 SWAFFHAM Near site of St Guthlac's Chapel
TF 807108 (A)
- 18 TOTTENHILL Watlington Gravel Pits
- 19 TF 639118 (A) and TF 636116 (A)
- 20 Boon's Pit TF 633106
- 21 WEST WINCH Probably Setchey (G)
- 22 (G)
- 23 KING'S LYNN Gravel pit near King's
Lynn (G)
- 24 SOUTHWOOTTON Unlocated sites
TF 645230 (G)
- 25 Ditch beside school TF 642224 (A)
- 26 CONGHAM Grimston, B1153 road
TF 720227–720237 (A)



MAP 40. Valley of the Waveney: Hoxne-Bungay



MAP 41. Valley of the Little Ouse: Barnham-Brandon

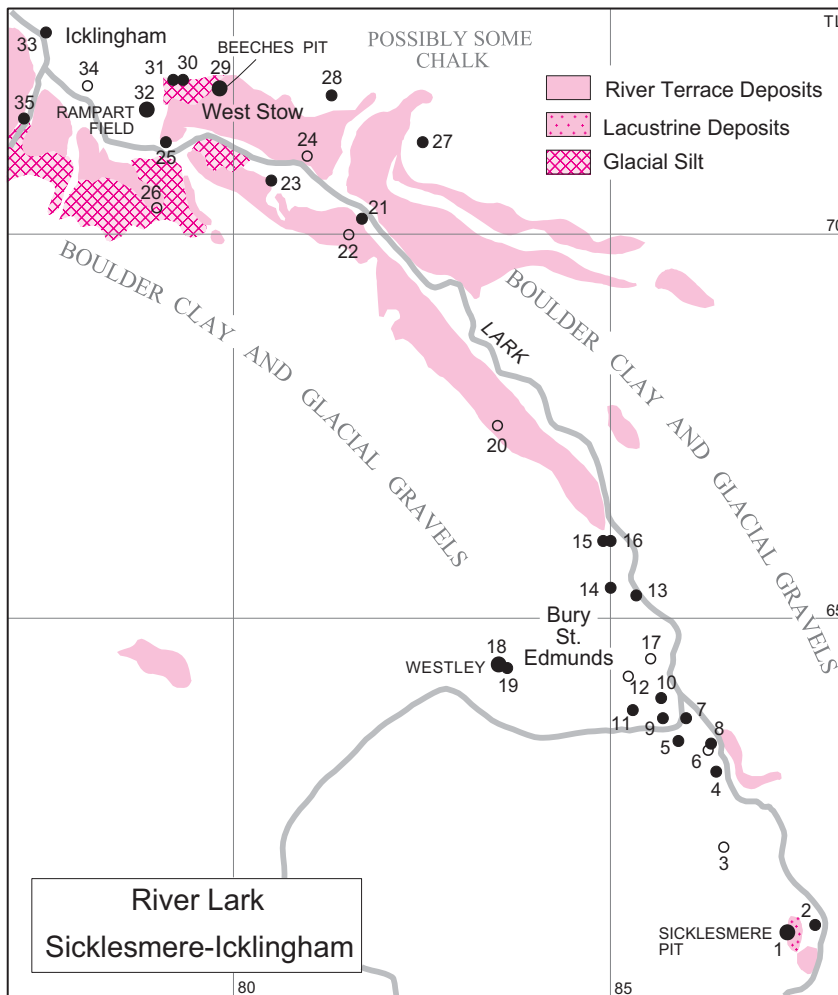
Map 40. Valley of the Waveney: Hoxne-Bungay

- 1 HOXNE Old brickearth pits each side of Hoxne-Eye Road TM 175765 (A)
- 2 White Bridge TM 173770 (A)
- 3 SYLEHAM Gravel pit beside river TM 196782 (A)
- 4 BROCKDISH Gravel Pit (G)
- 5 WEYBREAD Marsh near river TM 230810 (A)
- 6 Weybread House TM 243816 (E)
- 7 Shotford Heath, Gravel Pits TM 247815 (A)
- 8 WORTWELL Field TM 264848 (A)
- 9 HOMERSFIELD River bed of old mill race TM 284854 (A)
- 10 East of church, Gravel Pit TM 287855 (A)
- 11 BUNGAY Outney Common TM 331903 (A)
- 12 Bungay Common (G)

- 5 (G) including unlocated sites of Chalk Hall Farm, Rake Heath and on the Elveden Estate
- 6 BARNHAM Barnham Heath pits TL 887797 (A)
- 7 THETFORD Barnham Cross Common (G)
- 8 Near St Michael's Church TL 869823 (A)
- 9 London Road, Saxon excavation site TL 865826 (A)
- 10 BRETtenham Rushford, Snare Hall Pit TL 885830 (A)
- 11 THETFORD Melford Bridge TL 879829 (A)
- 12 Castle Street TL 876830 (A)
- 13 Redhill Gravel Pit TL 862842 (A)
- 14 Fison's Way, Late Iron Age excavation site TL 866848 (A)
- 15 (G) including unlocated site of Rewlby
- 16 Thetford Warren (G)
- 17 White Hill Gravel Pit TL 855860 (E)
- 18 SANTON DOWNHAM Little Lodge Farm Gravel Pit TL 842867 (A)
- 19 LYNFORD Tanner's Well Pit or St Helen's Well TL 840874 (A)
- 20 By Blood Hill Barrow TL 840876 (E)
- 21 SANTON DOWNHAM White's Pit, unlocated (G)
- 22 WEETING-WITH-BROOMHILL Broomhill Gravel Pit TL 801877 (A)
- 23 WRETHAM Fowlmere TL 880897 (E)

Map 41. Valley of the Little Ouse: Barnham-Brandon

- 1 BARNHAM Barnham East Farm, brickearth pit TL 875787 (A)
- 2 ELVEDEN Sketchfar, Mill Hill Wood TL 831802 (A)
- 3 Elveden Brickyard TL 805805 (A)
- 4 Old Elveden Hole TL 797806 (A)



MAP 42. River Lark:
Sicklesmere-Icklingham

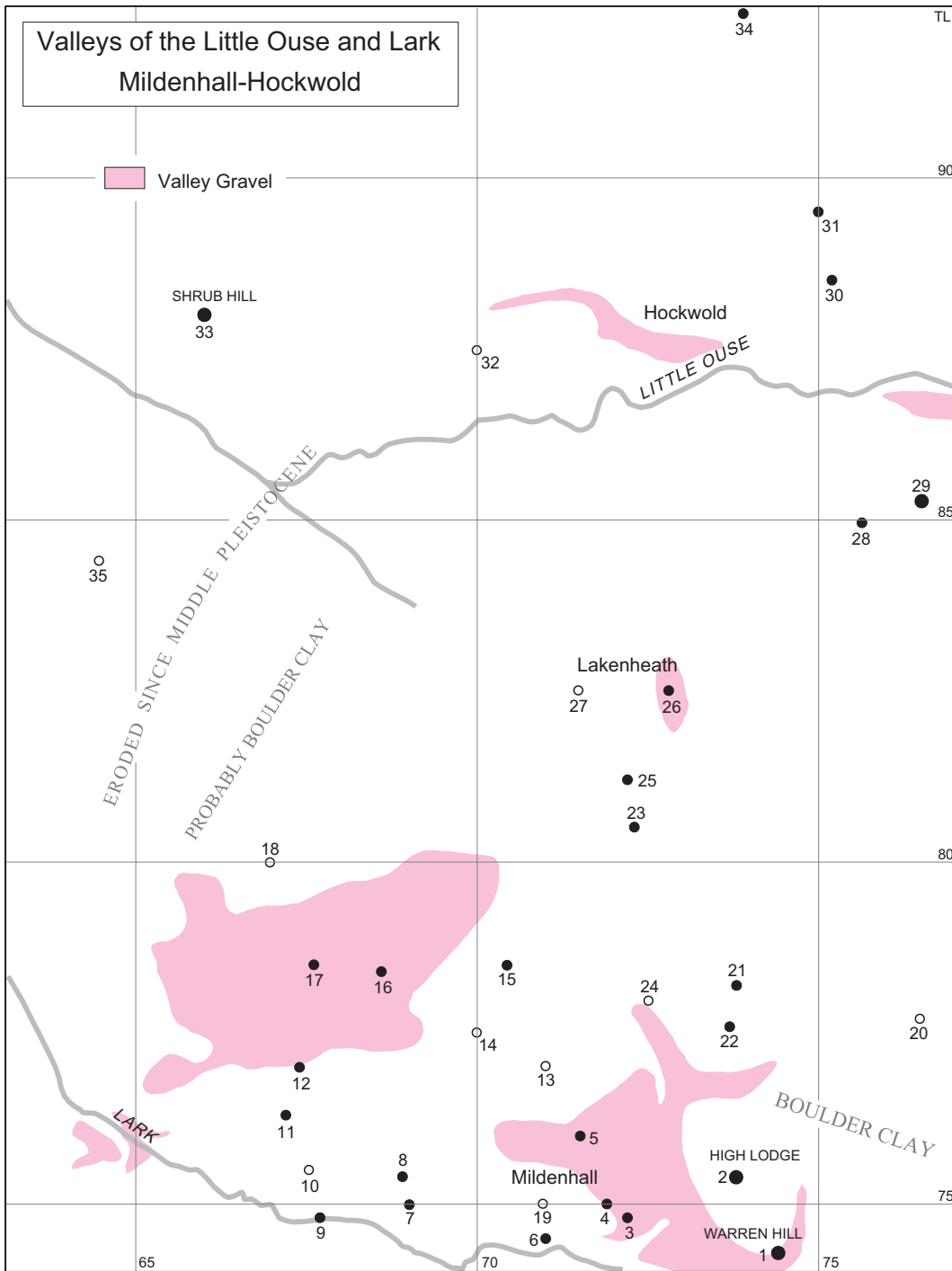
- 24 THETFORD Near Croxton Park (G)
- 25 WEETING-WITH-BROOMHILL Grimes Graves TL 815895 (E)
- 26 Botany Bay Brickyard TL 812895 (A)
- 27 Broomhill Cottage Brickyard TL 805890 (A)

- 15 Fornham Road Gravel Pit TL 849660 (A)
- 16 Near Bell Road TL 850660 (E)
- 17 (G)
- 18 Westley Road Brickearth Pits TL 835644 (A)
- 19 Westley Road, Shepherd's Cottage Pit TL 835644 (A)
- 20 FORNHAM ALL SAINTS (G)
- 21 FLEMPTON Flempton Mill Cottages TL 817702 (A)

Map 42. River Lark: Sicklesmere-Icklingham

- 1 GREAT WELNETHAM Sicklesmere, Oak Kiln Pit TL 874609 (A)
- 2 Sicklesmere, Andrew's Pit TL 877610 (A)
- 3 NOWTON (G) including Hopkin's Pit, unlocated
- 4 BURY St EDMUNDS House of Correction and Prison TL 864630 (A)
- 5 Grindle Pit TL 859634 (A)
- 6 Southgate area (G)
- 7 Botolphs Lane TL 860637 (E)
- 8 Southgate Street, *Sword in Hand* TL 863633 (A)
- 9 Maynewater Lane TL 857637 (E)
- 10 King's Brewery TL 856639 (A)
- 11 Westgate Street TL 853638 (E)
- 12 St Andrew's Street (G)
- 13 Near St Savior's Gatehouse TL 854653 (A)
- 14 Thingoe Hill TL 850654 (E)

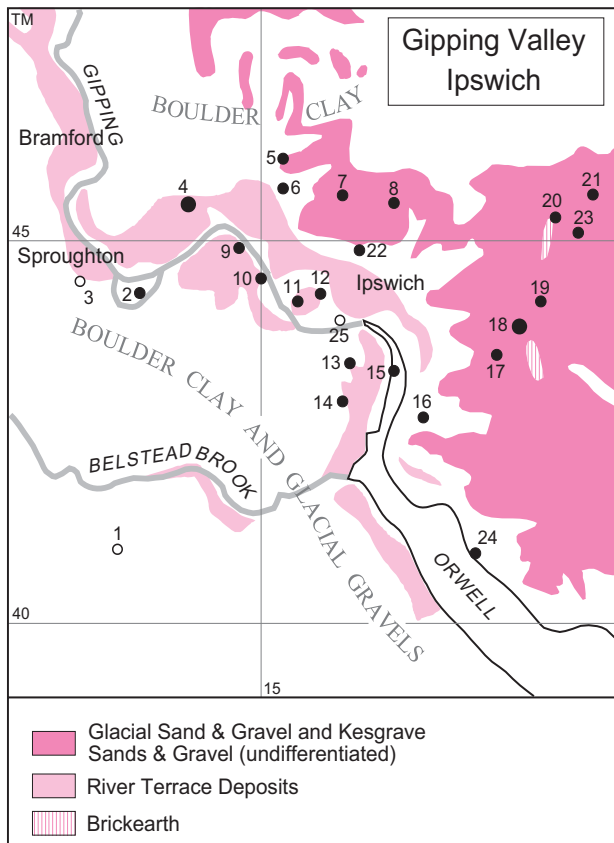
- 22 (G)
- 23 LACKFORD Rickwood, Atlas Aggregates Pit TL 805707 (A)
- 24 WEST STOW (G)
- 25 Gravel pit TL 791712 (A)
- 26 LACKFORD (G)
- 27 CULFORD Culford brick pits TL 825712 (A)
- 28 WEST STOW Forest Lodge Pit TL 813718 (A)
- 29 Beeches Pit TL 798719 (A)
- 30 ICKLINGHAM Devereux's Pit TL 793720 (A)
- 31 Weather Hill Farm Pit TL 792720 (A)
- 32 Rampart Field or Town Pit TL 788716 (A)
- 33 Pit, w. side of All Saints Church TL 775726 (A)
- 34 (G) including unlocated sites of Mitchell's Hill, Old Field, the Warren and pits on Stone Pit Hill
- 35 CAVENHAM Near Cavenham Mill TL 772715 (E)



MAP 43. Valleys of the Little Ouse and Lark: Mildenhall–Hockwold

**MAP 43. Valleys of the Little Ouse and Lark:
Mildenhall–Hockwold**

- | | | | |
|---|--|----|---|
| 1 | MILDENHALL Warren Hill Gravel Pits
TL 744743 | 4 | Mildenhall Brickyard TL 719750 (A) |
| 2 | High Lodge Brickearth and Gravel Pits
TL 738754 (A) | 5 | Mildenhall Fields Parish Pit TL 715760 (E) |
| 3 | Small chalk pit near <i>Half Moon Inn</i>
TL 722748 (E) | 6 | Main Street TL 710745 (E) |
| | | 7 | West Row, between village and Wamil Hall
TL 690750 (E) |
| | | 8 | West Row, Hill Farm TL 689754 (A) |
| | | 9 | West Row, Jude's Ferry TL 677748 (E) |
| | | 10 | West Row (G) |
| | | 11 | West Row, Thistley Green TL 672763 (A) |



MAP 44. Gipping Valley: Ipswich

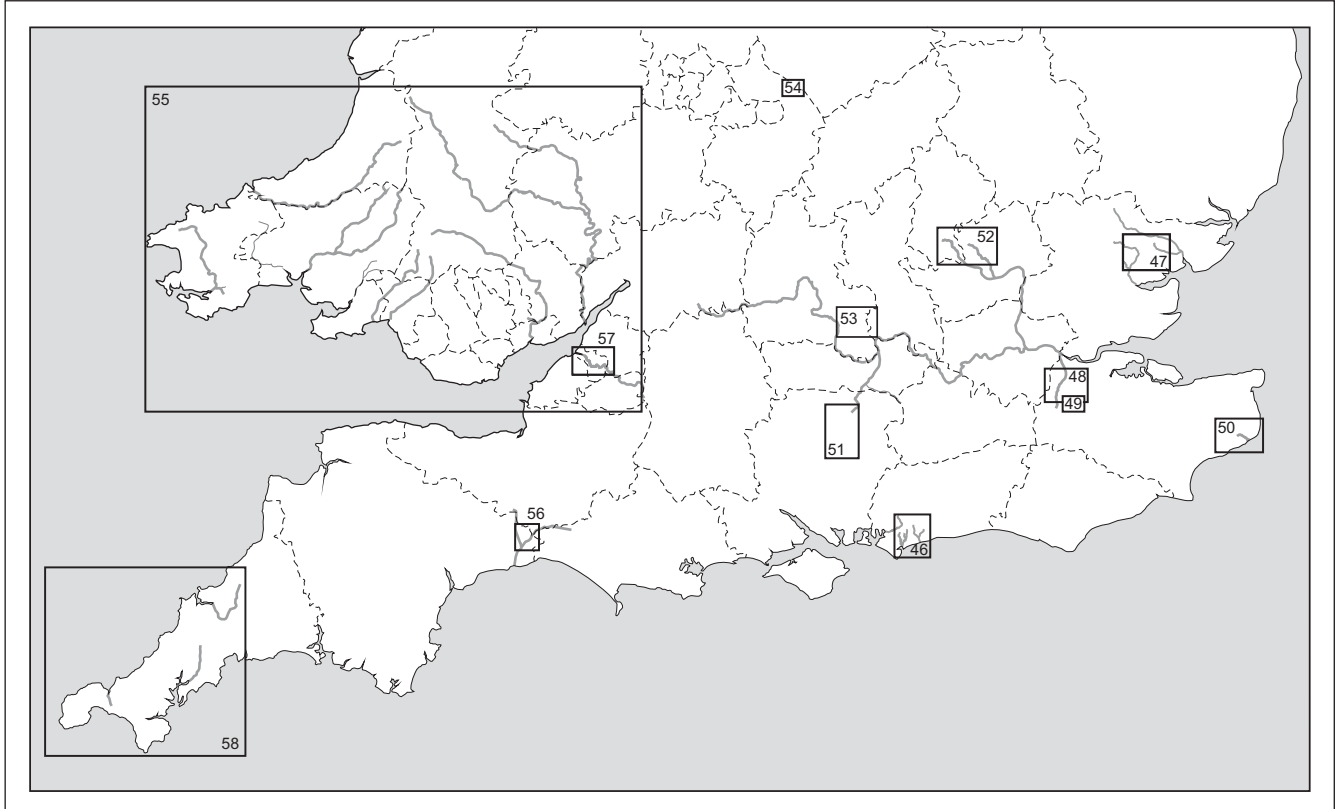
- 12 Mildenhall Fen, Frog Street TL 674770 (E)
- 13 Holywell Row (G)
- 14 Beck Row (G)
- 15 Beck Row, Wilde Street TL 704785 (E)
- 16 Beck Row, Dragaway Farm TL 686784 (E)
- 17 Cockertons, near Kenny Hill TL 676785 (E)
- 18 Kenny Hill (G)
- 19 Mildenhall (G)
- 20 ERISWELL Rake Heath (G)
- 21 Portway Hill TL 738782 (E)
- 22 Foxhole TL 737776 (E)
- 23 Little Eriswell TL 723805 (E)
- 24 (G)
- 25 LAKENHEATH Cardwell, possibly Caudle Farm TL 722812 (E)
- 26 Maids Cross Hill Gravel Pits TL 728825 (A)
- 27 (G) including unlocated sites of Lakenheath Fields, near Main Street, Mill Hill, North Hill, Old Field, Paynes Land, The Warren, Undley Road, and Lakenheath Fen.
- 28 BRANDON Pits near Brickkiln Farm TL 756849 and 756850 (A)
- 29 Brandon Fields TL 765853 (A)
- 30 HOCKWOLD CUM WILTON Wilton Hill Gravel Pit TL 752885 (A)
- 31 North-east of Brickkiln Farm TL 750895 (A)
- 32 Hockwold Fen and Heath (G)

- 33 FELTWELL Shrub Hill Farm Gravel Pits TL 660880 (A)
- 34 Frimstone Gravel Pit TL 739924 (A)
- 35 ELY Shippea Hill, Burnt Fen (G)

Map 44. Gipping Valley: Ipswich

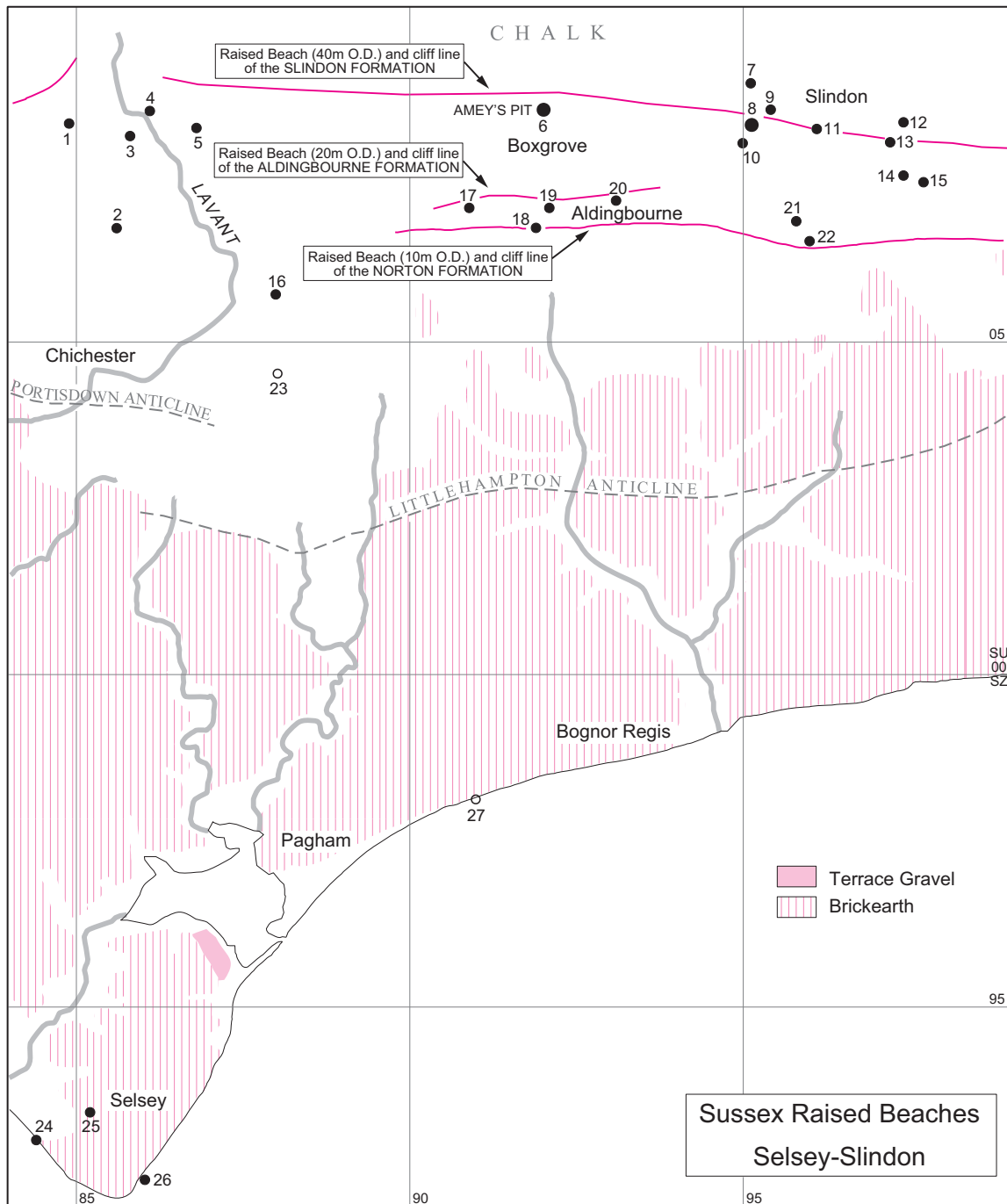
- 1 BELSTEAD (G)
- 2 SPROUGHTON Devils Wood Pit TM 134443 (A)
- 3 (G)
- 4 IPSWICH Gravel pit between Bramford Road and Railway TM 140455 (A)
- 5 Dales Road, Bolton and Laughlin's Brickfield TM 153461 (A)
- 6 Broomhill Road TM 153457 (A)
- 7 Henley Road TM 161456 (A)
- 8 Gainsborough Road TM 168455 (E)
- 9 Hadleigh Road, Corporation Gravel Pits TM 147449 (A)
- 10 London Road, Seven Arches Bridge TM 150445 (A)
- 11 Constantine Road, Power Station TM 155442 (A)
- 12 Portman Road TM 158443 (E)
- 13 Railway yard at south end of Stoke Tunnel TM 162434 (A)
- 14 Maidenhall TM 161429 (A)
- 15 Stoke, river shore at Halifax TM 168433 (A)
- 16 Area between Holy Wells Road, Landseer Road and the River Orwell, centred around TM 172427 (A)
- 17 Levington Road TM 182435 (A)
- 18 Old Valley Brickfield, otherwise known as Foxhall Road or Derby Road TM 185439 (A)
- 19 9 Henslow Road TM 188442 (A)
- 20 New bypass TM 190453 (E)
- 21 Rushmere brickfields TM 195456 (E)
- 22 Charles Street TM 163449 (A)
- 23 Woodbridge Road, near junction with bypass route to Felixstowe TM 193451 (A)
- 24 Between Black Ooze and Pond Ooze TM 179409 (A)
- 25 (G) including unlocated sites of Rookwood and Black Hamlet

Beyond the Main River Valleys



MAP 45. Summary of maps of Palaeolithic sites beyond the main river valleys (Chapters 4–8)

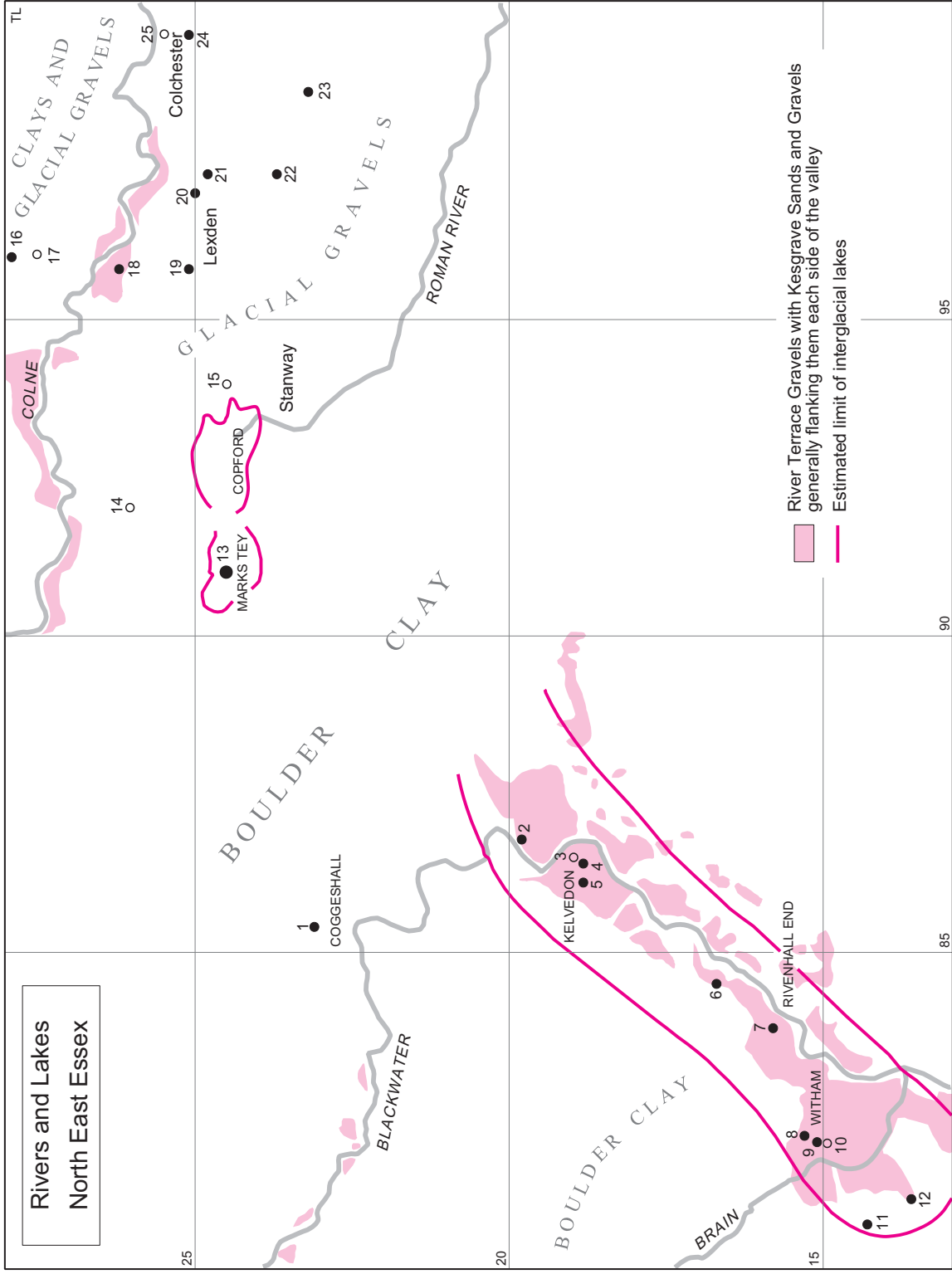
MAPS 46 and 47 Raised Beaches and Lakeside Sites



MAP 46. Sussex Raised Beaches: Selsey-Slindon

Map 46. Sussex Raised Beaches: Selsey–Slindon

- 1 LAVANT North west of village SU 849083 (A)
- 2 CHICHESTER 12 Brandyhole Hole Lane
SU 856067 (A)
- 3 LAVANT Roughmere Copse SU 858081 (E)
- 4 Manor Farm SU 861085 (A)
- 5 South-east of village SU 868082 (A)
- 6 BOXGROVE Amey's Eartham Pit
SU 920085 (A)
- 7 SLINDON North-west of the waterworks
SU 951089 (A)
- 8 Pit in Slindon Park SU 951083 (A)
- 9 Near the waterworks SU 954085 (A)
- 10 ALDINGBOURNE Everyman's and Marshall's
Pits SU 950080 (A)
- 11 SLINDON The Bellows, garden SU 961082 (A)
- 12 MADEHURST Madehurst SU 974083 (A)
- 13 SLINDON Slindon SU 972080 (A)
- 14 Penfold's Pit SU 974075 (A)
- 15 WALBERTON Tortington, West Stubbs Copse
Pit SU 977074 (A)
- 16 CHICHESTER Portfield Gravel Pit
SU 880057 (A)
- 17 TANGMERE Pear Tree Knap SU 909070 (A)
- 18 BOXGROVE Easthampnett Gravel Pit
SU 919067 (A)
- 19 Junction of A27 and A2024 roads
SU 921070 (A)
- 20 ALDINGBOURNE Aldingbourne Park,
Council Pits SU 931071 (A)
- 21 WALBERTON The Willows, West Walberton
Lane SU 958068 (A)
- 22 Walberton Lane SU 960065 (E)
- 23 Oving Oving Gravel Pits SU 880045 (G)
- 24 SELSEY Beach, opposite Coastguard Station
SZ 844930 (A)
- 25 Long Acres Gravel Pit SZ 852934 (A)
- 26 Selsey Bill SZ 862924 (A)
- 27 ALDWICK Beach shingle SZ 910980 (G)



MAP 47. Rivers and Lakes: north-east Essex

Map 47. Rivers and Lakes: north-east Essex

- 1 COGGESHALL Pit behind church
TL 854231 (A)
- 2 FEERING Between railway and river
TL 868198 (A)
- 3 KELVEDON Railway Cutting (G)
- 4 Beanfield, in Roman pit TL 864188 (A)
- 5 Sawyers Yard and The Chase TL 861188 (A)
- 6 RIVENHALL Colemans Farm TL 845167 (A)
- 7 TL 838158 (A)
- 8 WITHAM 24 Albert Road TL 821153 (A)
- 9 Railway Station TL 820151 (E)
- 10 (G)
- 11 Blunts Hall TL 807143 (A)
- 12 Ivy Chimneys, Roman excavation site
TL 811136 (A)
- 13 MARK'S TEY W.H. Collier's Brick and Tile
Works TL 910245 (A)
- 14 ALDHAM (G)
- 15 STANWAY (G)
- 16 WEST BERGHOLT School TL 960279 (A)
- 17 (G)
- 18 Chitts Hill TL 958262 (A)
- 19 STANWAY Frenshaw Close TL 958251 (A)
- 20 COLCHESTER Lexden, Church Lane
TL 970250 (E)
- 21 Lexden Park TL 973248 (E)
- 22 All Saints Road TL 973237 (A)
- 23 Reed Hall Camp TL 986232 (A)
- 24 Culver Street TL 995251 (E)
- 25 A school garden (G)

MAPS 48–50 The North Downs and Weald

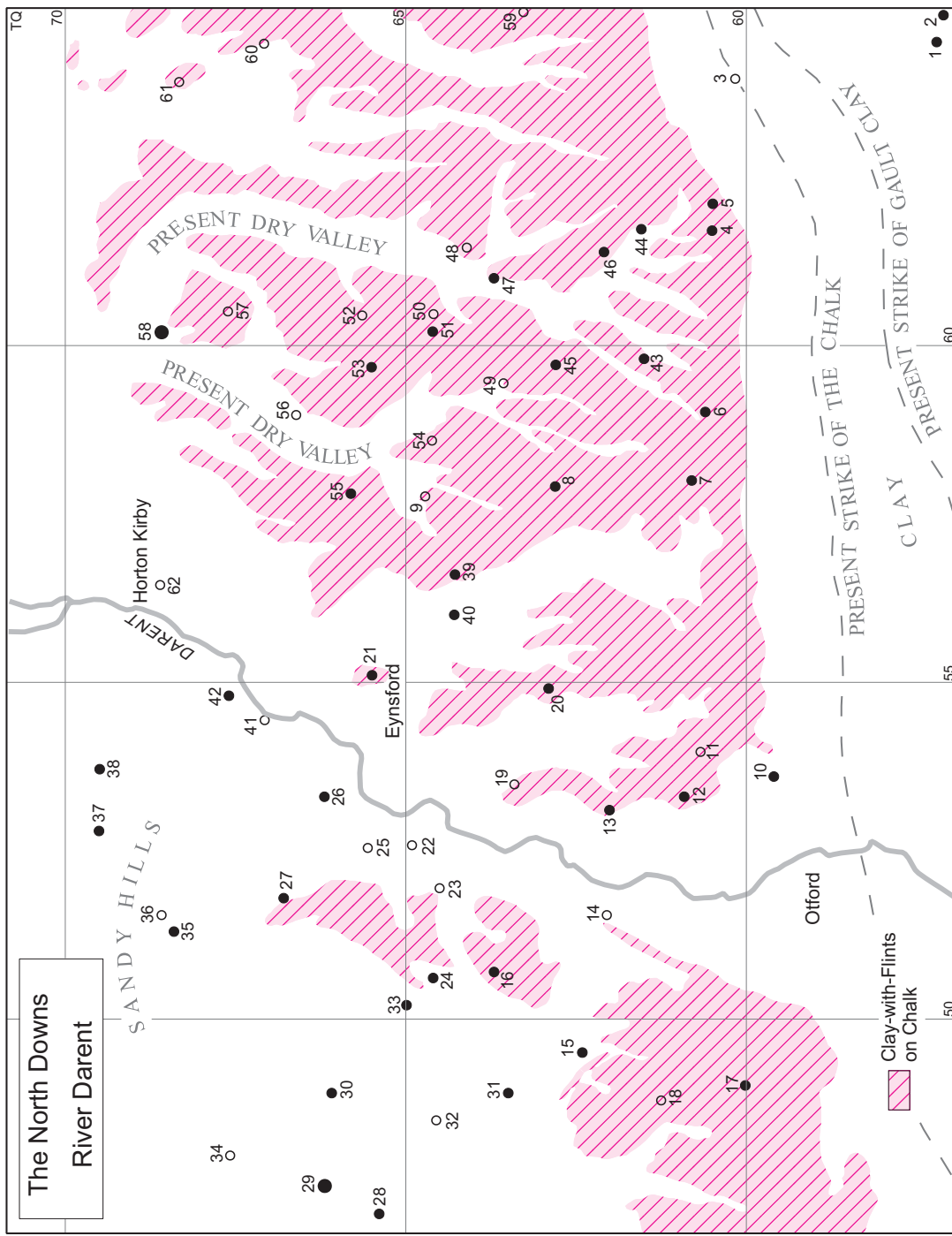
Map 48. The North Downs: River Darent

- 1 OFFHAM Comp Rise TQ 645572 (A)
- 2 Comp TQ 649571 (A)
- 3 TROTTISCLIFFE (G)
- 4 WROTHAM Wrotham Hill TQ 617605 (E)
- 5 Due east of Platt House TQ 621605 (A)
- 6 Terry's Lodge TQ 590606 (E)
- 7 WEST KINGSDOWN At TQ 580608 (A)
- 8 TQ 579628 (A)
- 9 Brands Hatch (G)
- 10 OTFORD Otford Mount TQ 536596 (A)
- 11 SHOREHAM Highfield (G)
- 12 Whitehill Farm TQ 533609 (A)
- 13 At TQ 531620 (A)
- 14 Barnshatch (G)
- 15 Broom Hatch, Badgers Mount TQ 495624 (A)
- 16 Cockerhurst Farm TQ 507637 (E)
- 17 HALSTEAD Currie (or Curry) Farm
TQ 490600 (E)
- 18 (G)
- 19 EYNSFORD The Birches (G)
- 20 Bowerham Patch TQ 549629 (A)
- 21 Three quarters mile east of Eynsford church
TQ 551655 (E)
- 22 Lullingstone, Park Farm (G)
- 23 (G)
- 24 Lullingstone Park Gate TQ 506646 (A)
- 25 Hulbury (G)
- 26 Fountain Hoy TQ 533662 (A)
- 27 Crockenhill, Wested Farm TQ 518668 (E)
- 28 BROMLEY L.B. Goddington Park
TQ 471654 (E)
- 29 Ramsden, Tintagel Road TQ 475662 (A)
- 30 Near Lone Barn Farm, Skeet Hill
TQ 489661 (E)
- 31 Chelsfield, Hewitts TQ 489635 (A)
- 32 (G)
- 33 Bromley, Skeet Hill TQ 502650 (E)
- 34 St Mary Cray (G)
- 35 SWANLEY Swanley Junction TQ 513684 (E)
- 36 (G)
- 37 Swanley Village, Four Winds, Beechenlea Lane
TQ 528695 (A)
- 38 Wood Street TQ 537695 (E)
- 39 FARNINGHAM Chinhams TQ 566643 (E)
- 40 Maplescombe TQ 560643 (E)
- 41 (G)
- 42 The Folly TQ 548676 (A)
- 43 STANSTED Plaxdale Green TQ 598615 (E)
- 44 At TQ 617614 and 617616 (A)
- 45 Parsonage Farm TQ 597628 (A)
- 46 TQ 614621 (A)

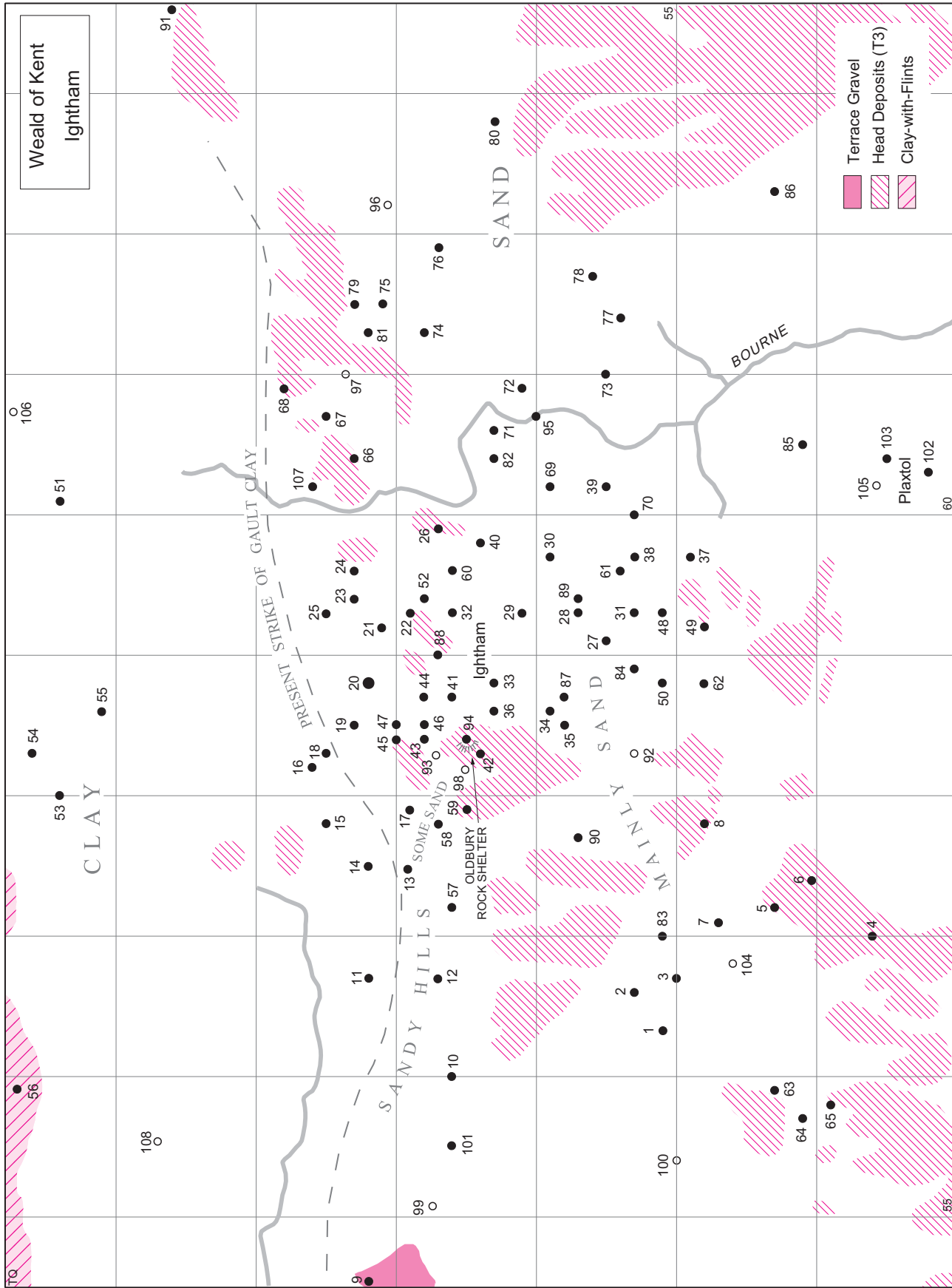
- 47 ASH-CUM-RIDLEY Betty's Maple
TQ 610637 (E)
- 48 (G)
- 49 South Ash (G)
- 50 Unlocated sites at Sparks Field, Pit Field,
Highbury, Clads and Turner's Oak
- 51 Ash Church TQ 602646 (E)
- 52 North Ash, Ash Green (G)
- 53 West Yoke TQ 597655 (E)
- 54 FAWKHAM Roger's Farm, Roger's Wood (G)
- 55 Speedgate TQ 578658 (E)
- 56 (G)
- 57 HARTLEY Ash Road (G)
- 58 Longfield Sand pit TQ 602686 (A)
- 59 MEOPHAM Harvel (G)
- 60 (G)
- 61 Nurstead (G)
- 62 HORTON KIRBY (G)

Map 49. The Weald of Kent: Ightham

- 1 SEAL Hallfield and Billings TQ 563551 and
565551 (A)
- 2 Hanger Wood TQ 566553 (A)
- 3 Great Roger's Wood TQ 567550 (A)
- 4 Broadhoath Wood TQ 570536 (A)
- 5 Broadhoath TQ 572543 (A)
- 6 South-east of Broadhoath (A)
- 7 Stone Street TQ 571547 (A)
- 8 IGHTHAM Summit of Raspit Hill
TQ 578548 (A)
- 9 SEAL Great Oaks Farm TQ 545572 (A)
- 10 South of Fuller's Hill TQ 560566 (A)
- 11 North of Stone Pitts Manor TQ 567572 (A)
- 12 Stone Pitts Plain TQ 567567 (A)
- 13 Chart Farm, Broomsleigh and Styants Bottom
TQ 575569 (A)
- 14 Buckwell, north of Chart Farm TQ 575572 (A)
- 15 IGHTHAM Clay pits north of Chart Farm TQ
578575 (A)
- 16 TQ 582576 (A)
- 17 Patch Grove Field TQ 579569 (A)
- 18 TQ 583575 (A)
- 19 ? Uffon Hill TQ 585573 (A)
- 20 Fane Hill 20 sites around TQ 588572 (A)
- 21 8 acres TQ 592571 (A)
- 22 Bay Shaw and Robsack TQ 593569 (A)
- 23 Coneyfield TQ 594573 (A)
- 24 Homefield TQ 596573 (A)
- 25 Court Lodge TQ 593575 (A)
- 26 Highfield TQ 599567 (A)
- 27 Tyer's Knoll TQ 591555 (A)

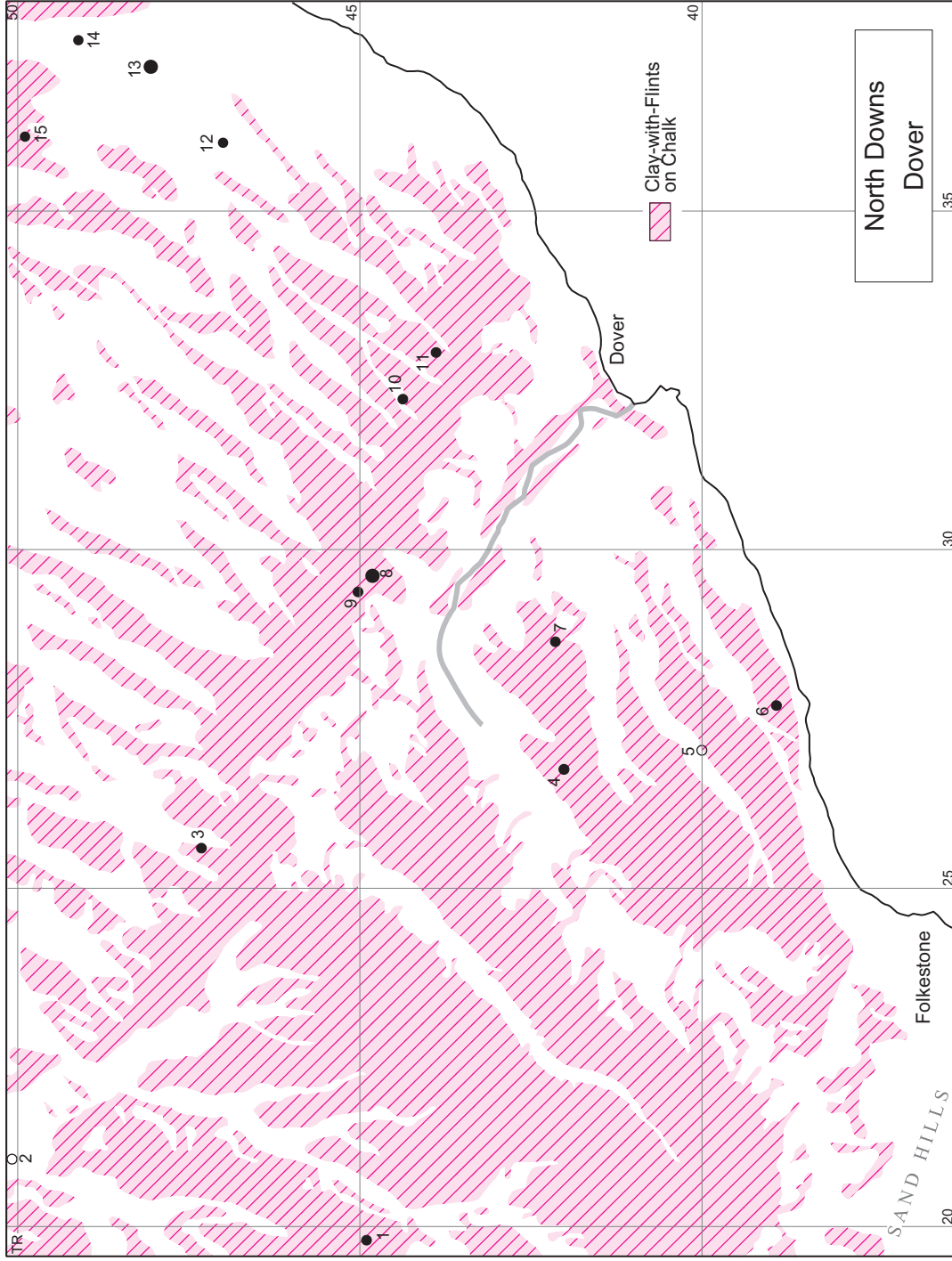


MAP 48. The North Downs: River Darent



MAP 49. The Weald of Kent: Ightham

- 28 Bassett's Plantation TQ 593557 (A)
29 Cop Hall TQ 593561 (A)
30 Warren Plantation TQ 597559 (A)
31 Parson's Brooms TQ 593553 (A)
32 Wheeler's Hop Garden TQ 593566 (A)
33 Sunny Banks TQ 588563 (A)
34 TQ 586559 (A)
35 Belle View (A) TQ 585558 (A)
36 Glebe TQ 586563 (A)
37 PLAXTOL Sheethill Field TQ 597549 (A)
38 IGHTHAM Vyses Field TQ 597553 (A)
39 PLAXTOL Kingsfield TQ 602555 (A)
40 IGHTHAM Mill Hill Plantation (A)
TQ 598564 (A)
41 Bearfield TQ 587566 (A)
42 Gibbet Field TQ 583564 (A)
43 Kiln Field TQ 584568 (A)
44 Lower Plantation TQ 587568 (A)
45 Brooms TQ 584570 (A)
46 Barnfield TQ 585568 (A)
47 Ives TQ 585570 (A)
48 Bewley Field TQ 593551 (A)
49 TQ 592548 (A)
50 Rosewood TQ 588551 (A)
51 WROTHAM Newhouse Farm TQ 601594 (A)
52 IGHTHAM TQ 594568 (A)
53 WROTHAM East of St Clere TQ 580594 (A)
54 TQ 583596 (A)
55 TQ 586591 (A)
56 KEMSING TQ 559597 (A)
57 SEAL TQ 572566 (A)
58 IGHTHAM TQ 578567 (A)
59 TQ 579565 (A)
60 TQ 596566 (A)
61 TQ 596554 (A)
62 Fielder's Pit, Ivy Hatch TQ 588548 (A)
63 SEAL TQ 559543 (A)
64 TQ 557541 (A)
65 TQ 558539 (A)
66 IGHTHAM East of Dark Hill Farm
TQ 604573 (A)
67 BOROUGH GREEN TQ 607575 (A)
68 TQ 609578 (A)
69 PLAXTOL TQ 602559 (A)
70 TQ 600553 (A)
71 TQ 606563 (A)
72 PLATT TQ 609561 (A)
73 PLAXTOL TQ 610555 (A)
74 BOROUGH GREEN Mount House Patch
TQ 613568 (A)
75 TQ 615571 (A)
76 PLATT TQ 619567 (A)
77 PLAXTOL TQ 614554 (A)
78 PLATT Crouch TQ 617556 (A)
79 BOROUGH GREEN TQ 615573 (A)
80 PLATT TQ 628563 (A)
81 BOROUGH GREEN Sandway, Maidstone
Road TQ 613572 (A)
82 PLAXTOL Quarry TQ 604563 (A)
83 SEAL Padwell, Hop Garden TQ 570551 (E)
84 IGHTHAM Hope Farm TQ 589553 (A)
85 PLAXTOL TQ 605541 (A)
86 TQ 623543 (A)
87 Redwell, behind Harrow Inn TQ 587558 (A)
88 IGHTHAM Heronshaw TQ 590567 (A)
89 Tebbs Farm TQ 593557 (E)
90 Crown Point Public House TQ 577557 (A)
91 WROTHAM Ford Place TQ 636586 (A)
92 IGHTHAM The Common TQ 583553 (G)
93 (G)
94 Oldbury Rock Shelter TQ 584565 (A)
95 Bewley Valley Warren TQ 607560 (E)
96 PLATT (G)
97 BOROUGH GREEN (G)
98 IGHTHAM Oldbury Hill TQ 582565 (G)
99 SEAL (G)
100 Godden Green TQ 554550 (G)
101 Seal Hill TQ 555566 (E)
102 PLAXTOL The Pinnacles, School Lane
TQ 603532 (A)
103 The Vicarage TQ 604535 (A)
104 SEAL East Bitchet TQ 568546 (G)
105 PLAXTOL (G)
106 WROTHAM Wrotham Hill (G)
107 IGHTHAM Crickets Farm, Dicky Way's Field
TQ 602576 (E)
108 KEMSING (G)

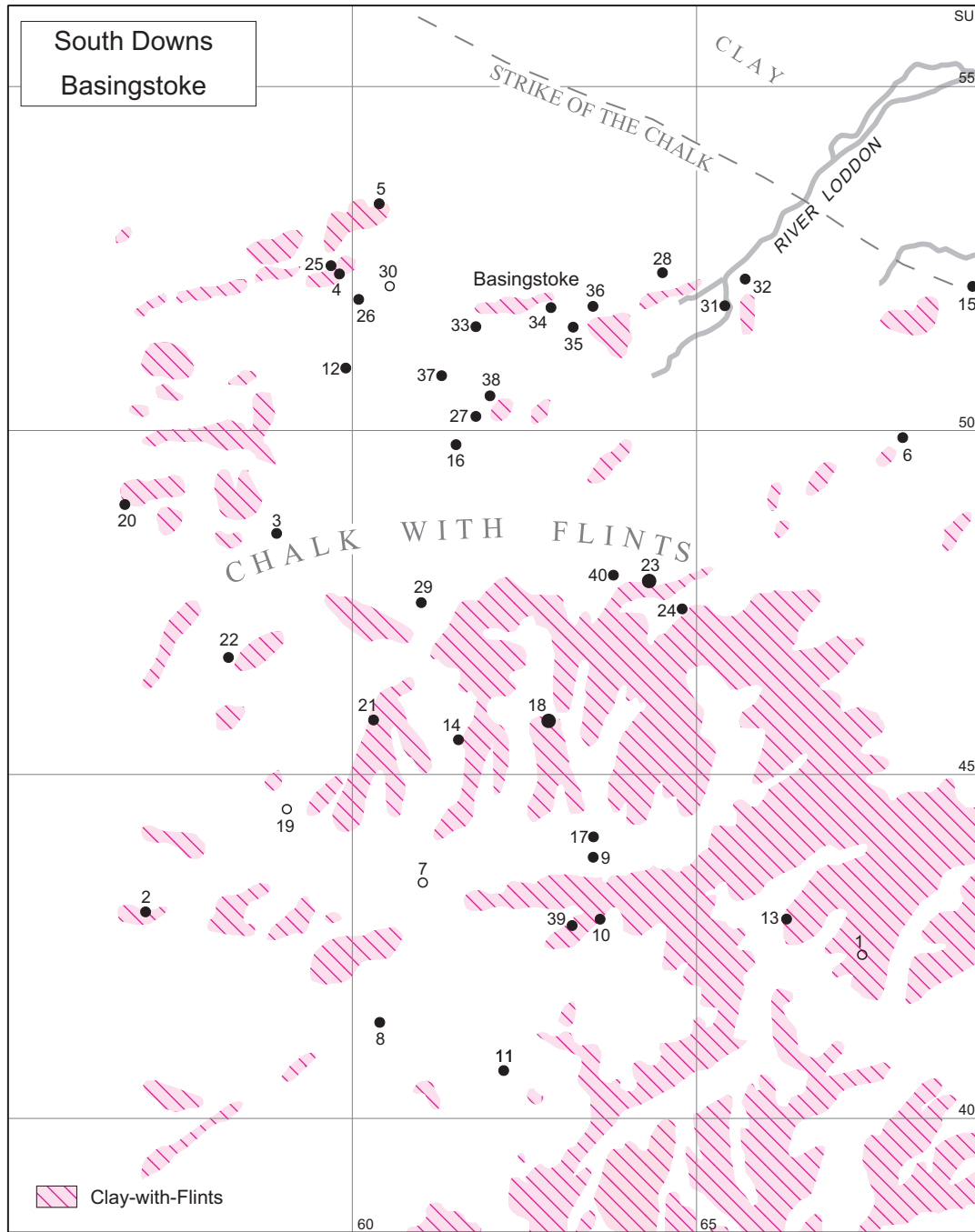


MAP 50. North Downs: Dover

Map 50. North Downs: Dover

- 1 ELHAM North of Dreal's Farmhouse
TR198449 (A)
- 2 BARHAM (G)
- 3 SHEPHERDSWELL WITH COLDRED
Diamond Farm TR 256473 (A)
- 4 HOUGHAM WITHOUT Between St
Radigund's Abbey and Capel-le-Ferne
TR 267420 (A)
- 5 (G)
- 6 Abbotscliff TR 277389 (A)
- 7 RIVER Hougham, Slead Wood TR 286421 (A)
- 8 WHITFIELD Wood Hill By Eastern Bypass
TR 296448 (A)
- 9 Green Lane TR 294449 (A)
- 10 GUSTON Lydden-Dover Bypass
TR 322444 (A)
- 11 TR 329439 (A)
- 12 RINGWOULD WITH KINGSDOWN
Freedown TR 360470 (A)
- 13 Wood Hill TR 371481 (A)
- 14 DEAL Hawkshill Down TR 375491 (A)
- 15 Walmer, Mayers Road TR 361499 (A)

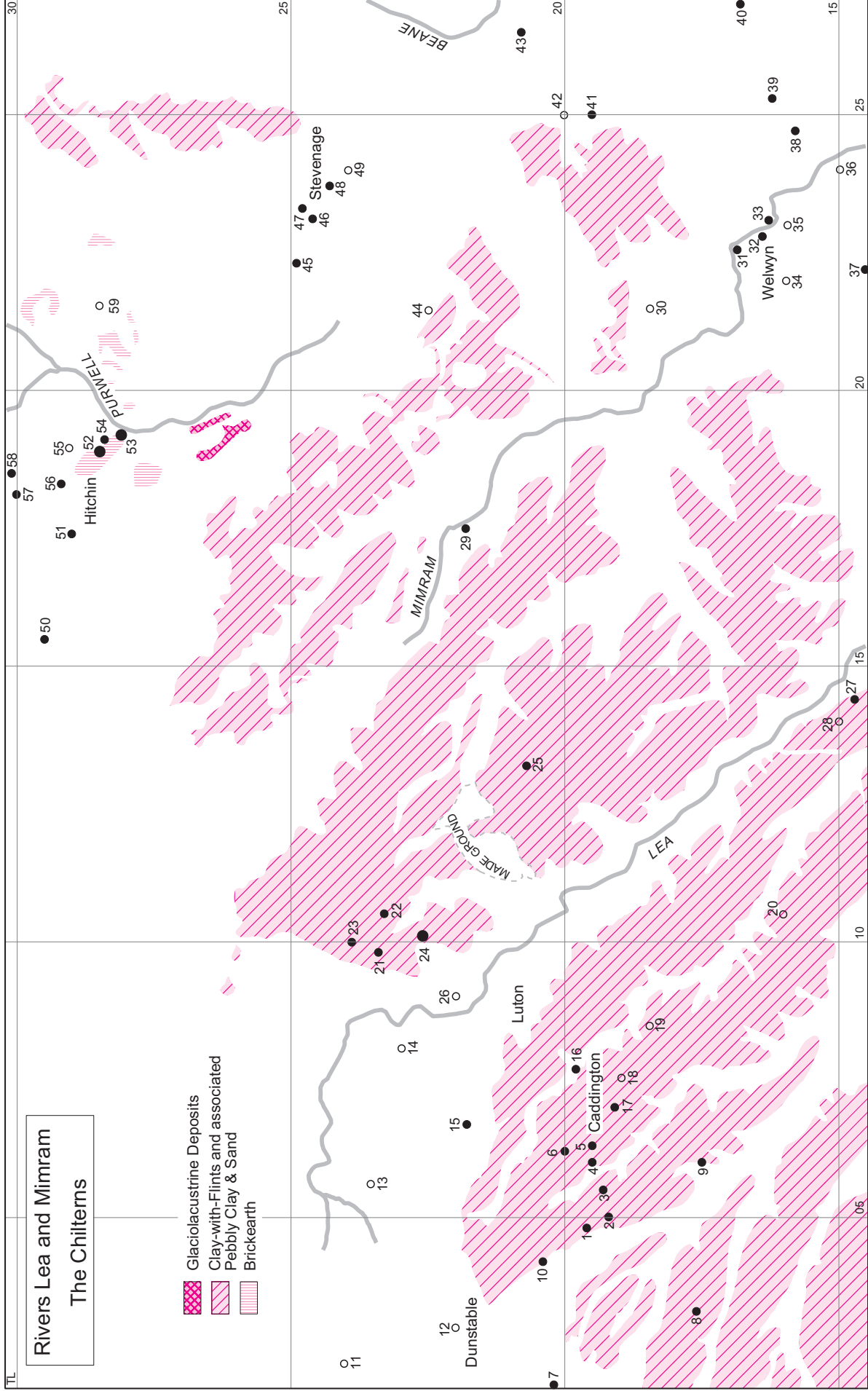
MAPS 51–53 South Downs and Chilterns



MAP 51. South Downs: Basingstoke

Map 51. South Downs: Basingstoke

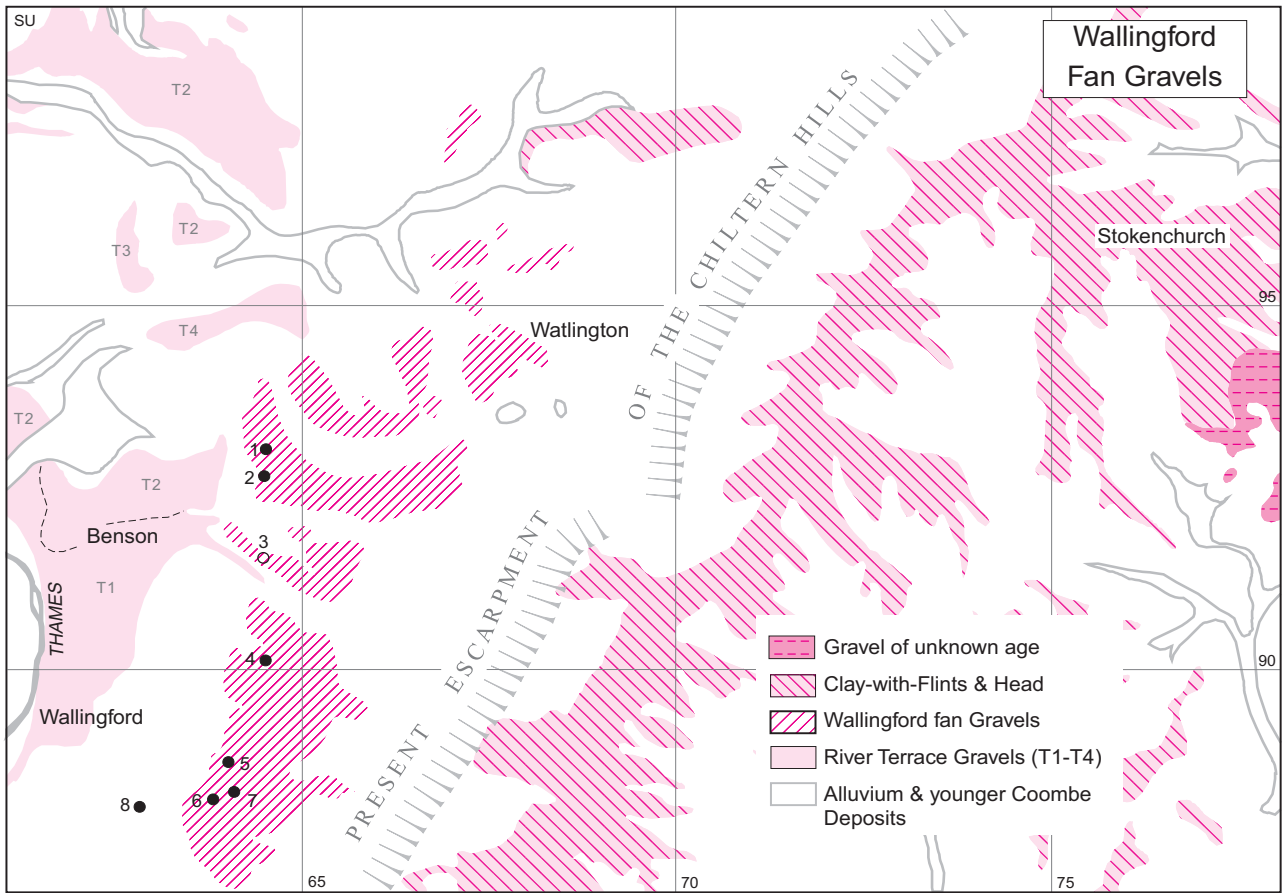
- 1 LASHAM (G)
- 2 CANDOVERS East of College Wood and Budds Hill SU 570430 (E)
- 3 OAKLEY North of Little Stubbs Copse SU 589485 (A)
- 4 WOOTON St LAWRENCE Woodgarston SU 598523 (A)
- 5 North of Worthingwood Farm SU 604533 (E)
- 6 TUNWORTH North of Down Farm SU 680499 (E)
- 7 PRESTON CANDOVER Axford (G)
- 8 Chapel Field SU 604414 (E)
- 9 BRADLEY Preston Oak Hills SU 635438 (A)
- 10 Oak Hill SU 636429 (E)
- 11 PRESTON CANDOVER Budds Hill SU 622407 (E)
- 12 OAKLEY Battledown Farm SU 599509 (A)
- 13 LASHAM Lasham Hill Farm SU 663429 (A)
- 14 NUTLEY Gobley Hole SU 615455 (A)
- 15 MAPLEDURWELL AND UP NATELEY Painesworth Field SU 690521 (A)
- 16 FARLEIGH WALLOP Hatch Hill, Recreation Ground SU 615498 (A)
- 17 ELLISFIELD South of High Wood SU 635441 (A)
- 18 Cow Down Gate SU 628457 (A)
- 19 DUMMERWITH KEMPSHOTT Mile south of village (G)
- 20 DEANE West of Bull's Bushes Copse SU 567489 (A)
- 21 DUMMERWITH KEMPSHOTT South of Dummer Clump SU 603458 (A)
- 22 North-east of the *Sun Inn* SU 582467 (A)
- 23 CLIDDESSEN Winslade, Swallick Farm SU 643478 (A)
- 24 Winslade, south-east of Swallick Farm SU 648474 (E)
- 25 WOOTON ST LAWRENCE North-west of Worthing House SU 597524 (E)
- 26 BASINGSTOKE North-east of Worthing Church SU 601519 (E)
- 27 Near *Stag and Hounds* SU 618502 (A)
- 28 Eastrop, near the canal SU 645523 (A)
- 29 FARLEIGH WALLOP Beechenbury, north of Farleigh Lane SU 610475 (A)
- 30 BASINGSTOKE Worthing (G)
- 31 OLD BASING Wellocks Hill SU 654518 (E)
- 32 Ruckstalls Hill SU 657522 (A)
- 33 BASINGSTOKE South Ham SU 618515 (E)
- 34 Worthing Road allotments SU 629518 (A)
- 35 Foulbrood, Hardy Lane SU 632515 (A)
- 36 Penrith Road SU 635518 (A)
- 37 Near Paddock Wood SU 613508 (E)
- 38 White House SU 620505 (E)
- 39 BRADLEY South-east of Southwood Farm SU 632428 (A)
- 40 CLIDDESSEN White Hill, west of Hackwood Lane SU 638479 (A)



MAP 52. Rivers Lea and Mimram: the Chilterns

Map 52. Rivers Lea and Mimram: the Chilterns

- 1 CADDINGTON AND SLIP END Gatehouse Field TL 048196 (A)
- 2 Pit B of Worthington Smith's Records TL 050192 (A)
- 3 Cottage Site, including Rackley and South Site TL 055193 (A)
- 4 Pit D of Worthington Smith's records TL 060195 (A)
- 5 Buncer's Farm TL 063195 (A)
- 6 Folly Pit TL 062200 (A)
- 7 KENSWORTH Mount Pleasant TL 020202 (E)
- 8 WHIPSNADE Kensworth Common, clay pit near Bleak Hall TL 033176 (A)
- 9 MARKYATE STREET Caddington Common TL 060175 (A)
- 10 CADDINGTON AND SLIP END South of Little John's Wood TL 042204 (E)
- 11 HOUGHTON REGIS (G)
- 12 DUNSTABLE Maiden Bower TL 030220 (G)
- 13 LUTON Leagrave (G)
- 14 Biscot (G) including unlocated Grange Gravel Pit
- 15 Dallow Farm TL 067218 (A)
- 16 Farley Green and Common TL 077198 (E)
- 17 CADDINGTON AND SLIP END Woodside Farm TL 070191 (A)
- 18 Upper Woodside (G)
- 19 Slip End (G)
- 20 HARPENDEN RURAL Kinsburne Green, clay pit TL 105160 (G)
- 21 LUTON Mixes Hill, brickearth pit TL 098234 (A)
- 22 Ramridge End, brickearth pit TL 105233 (A)
- 23 Stopsley, brickearth pit TL 100239 (A)
- 24 Round Green, Mardles Brickfield TL 101226 (A)
- 25 Dane End TL 132207 (E)
- 26 Luton (G) including unlocated site on New Bedford Road
- 27 HARPENDEN 21 Carisbrooke Road TL 144147 (A)
- 28 Near the River Lea (G)
- 29 St PAULS WARDEN Bendish or Pickering Farm TL 175218 (A)
- 30 CODICOTE (G)
- 31 WELWYN Near Fulling Mill TL 226169 (A)
- 32 Cemetery TL 228164 (A)
- 33 Workhouse Pit TL 231162 (E)
- 34 AYOT St PETER Pits between Ayot and Welwyn (G)
- 35 WELWYN (G)
- 36 WELWYN GARDEN CITY Digswell (G)
- 37 AYOT St PETER Brickfield near Railway Station TL 222144 (E)
- 38 WELWYN Railway Tunnel TL 247158 (E)
- 39 Harmer Green TL 253162 (E)
- 40 TEWIN Greenstock, Purcell Close, Bulls Green TL 270168 (A)
- 41 KNEBWORTH Railway Cutting near Station TL 250195 (E)
- 42 (G)
- 43 DATCHWORTH Near Bradbury End TL 265208 (E)
- 44 LANGLEY In a dry valley (G)
- 45 STEVENAGE Fishers Green Pit TL 223249 (A)
- 46 Brickfield south of old station TL 231246 (A)
- 47 Trinity Road TL 233248 (A)
- 48 Dane Street TL 237243 (A)
- 49 (G)
- 50 OFFLEY Side of Hexton Road TL 155295 (E)
- 51 HITCHIN Pit west of Crow Furlong Lane TL 174290 (A)
- 52 Ransome's Pit or Brickyard TL 189285 (A)
- 53 Jeeve's Pit or the Folly Pit SU 192281 (A)
- 54 Brickfields at Highbury and Benslow Lane SU 191284 (E)
- 55 Hitchin (G)
- 56 Brand Street TL 183292 (A)
- 57 Bearton Green TL 181300 (A)
- 58 Brampton Park Road TL 185301 (E)
- 59 WYMONDLEY Great Wymondley (G)



MAP 53. Wallingford Fan Gravels

Map 53. Wallingford Fan Gravels

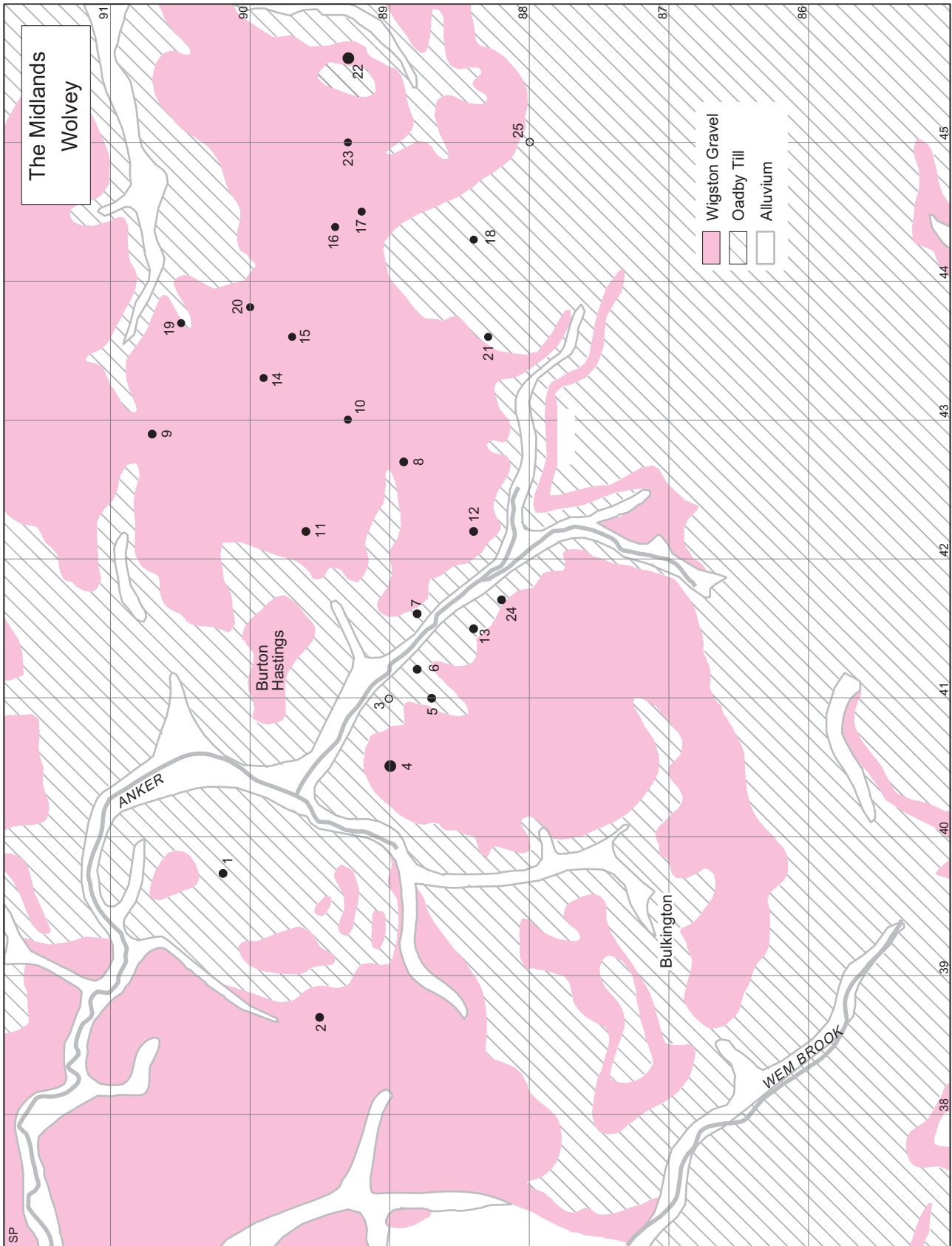
- 1 EWELME Painters Pit north of B4009 road SU 645930 (A)
- 2 Rumbold's Pit including Furnis Piece Pit and other adjacent pits SU 645927 (A)
- 3 (G)
- 4 BENSON Goulds Grove, Grundons and Halls Pits SU 645902 (A)
- 5 Amey's Oakley Wood Pit SU 640888 (A)
- 6 CROWMARSH Blenheim Farm Pit SU 638883 (A)
- 7 Pit near Turners Court SU 641884 (A)
- 8 Lonesome Farm SU 628882 (E)

- 5 Bramcote Mains SP 410887 (A)
- 6 SP 412888 (A)
- 7 Anker Bridge SP 416888 (A)
- 8 Burton Fields SP 427889 (E)
- 9 By M69 Motorway SP 429907 (A)
- 10 SP 430893 (A)
- 11 Shelford Spring SP 422896 (A)
- 12 North side of River Anker SP 422884 (A)
- 13 WOLVEY SP 415884 (A)
- 14 Abbey Farm SP 433899 (A)
- 15 Around Abbey Farm SP 436897 (E)
- 16 Abbey Farm SP 444894 (A)
- 17 South of Smockington Lane SP 445892 (A)
- 18 Jeffery's Barn, east of Wolvey Heath SP 443884 (A)
- 19 Leicester Grange, south of A5 Road SP 437905 (A)
- 20 SP 438900 (E)
- 21 SP 436883 (A)
- 22 Copston Spinney SP 456893 (E)
- 23 SP 450893 (E)
- 24 SP 417882 (A)
- 25 COPSTON MAGNA (G)

Map 54. The Midlands: Wolvey

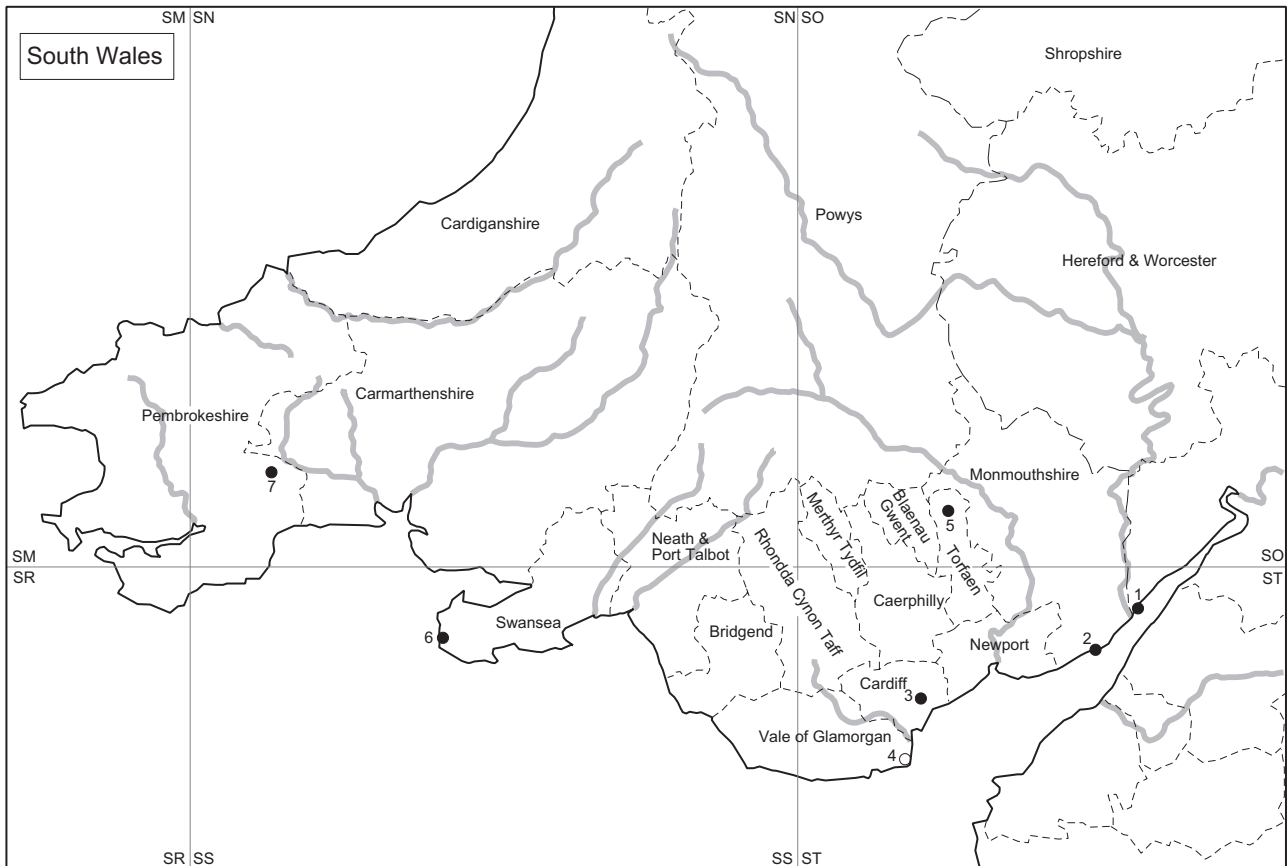
- 1 NUNEATON AND BEDWORTH Attleborough Fields Farm SP 397902 (E)
- 2 Gypsy Lane SP 387895 (E)
- 3 BURTON HASTINGS Bramcote (G)
- 4 Bramcote Hill SP 405890 (A)

MAP 54. The Midlands



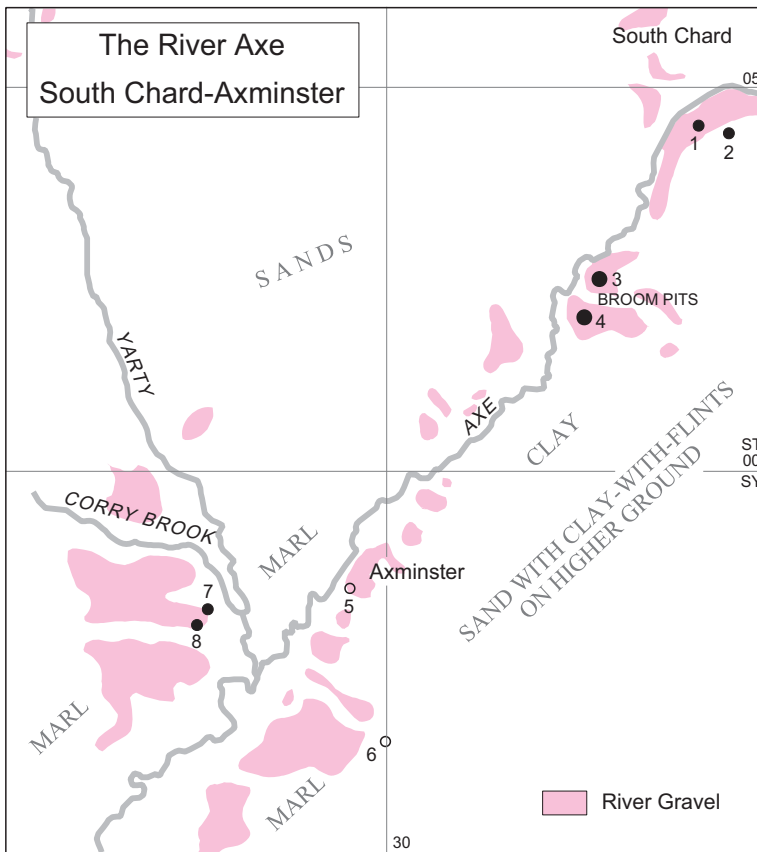
MAP 54. The Midlands: Wolvey

MAPS 55–58 Towards the Fringes of the Highlands



**Map 55. Open Palaeolithic sites in South Wales
(and just into Gloucestershire)**

- 1 TIDENHAM, Gloucestershire, at foot of Sedbury Cliff ST 559933 (A)
- 2 CALDICOTE, Gwent Sudbrook, in gravel beneath estuarine alluvium ST 500865 (A) and nearby
- 3 ROATH, South Glamorgan Pen-y-lan, on allotment by edge of till ST 203786 (A)
- 4 LAVERNOCK, South Glamorgan ST 180685 (G)
- 5 BLAENAŷON, Gwent, on waste ground near iron works SO 248092 (A)
- 6 RHOŷŷILI, West Glamorgan, on beach SS 414883 (A)
- 7 NARBERTH, Pembrokeshire, Llangwathen, from digging pond SN 134153 (A)



MAP 56. River Axe: South Chard–Axminster

MAP 56. River Axe: South Chard–Axminster

- 1 THORNCOMBE Bateman’s Dairy Gravel Pit
ST 341045 (A)
- 2 Chard Junction Pits ST 345044 (A)
- 3 Broom Gravel Pits, Holditch Lane, Pratt’s Old
Pit, Kings Pit Centred on ST 328025 (A)
- 4 HAWKCHURCH Railway Ballast Pits
ST 326020 (A)
- 5 AXMINSTER (G)
- 6 Wyke district (G)
- 7 KILMINGTON Gammons Hill Quarry
SY 277982 (A)
- 8 Kilmington Pit SY 275980 (A)

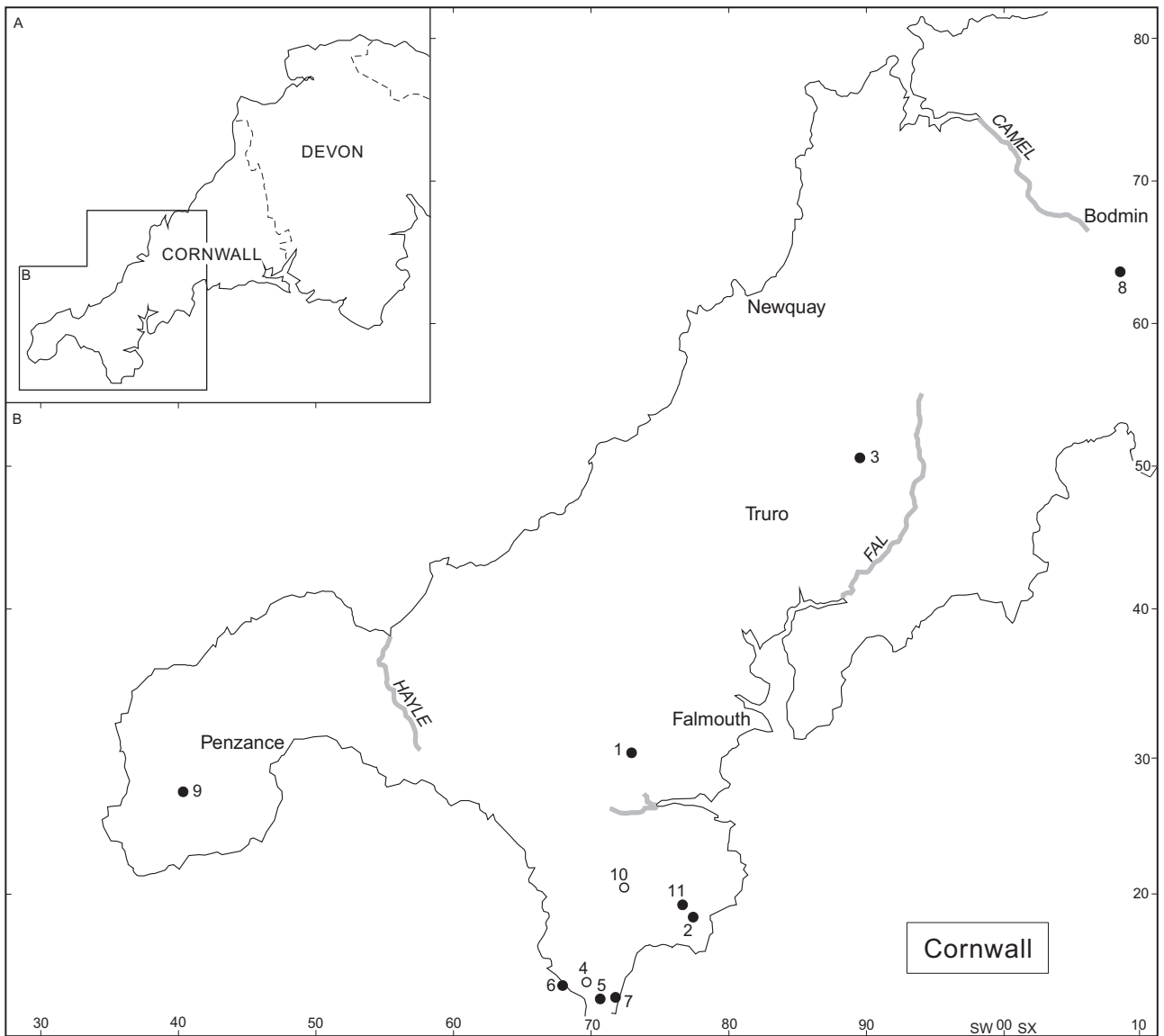


MAP 57. Bristol Avon: Keynsham–Portbury

Map 57. Bristol Avon: Keynsham–Portbury

- 1 KEYNSHAM East side of A4175 road
ST 644695 (A)
- 2 North-east of Brislington House ST 636704 (A)
- 3 BRISTOL EAST St Anne’s Park Estate
ST 625724 (A)
- 4 St Anne’s Park Estate, Guildford Road
ST 625728 (A)
- 5 ABBOTS LEIGH Chapel Pill Farm
ST 542758 (A)
- 6 EASTON-IN-GORDANO Ham Green
ST 535759 (A)
- 7 Ham Green Farm ST 529757 (E)
- 8 BRISTOL Shirehampton, Cotswold Estate
ST 535764 (E)
- 9 Near Myrtle Hall ST 534763 (A)
- 10 Woodwell Road ST 535765 (G)

- 11 Portway ST 535764 (G)
- 12 Station Road and Parish Hall ST 532766 (A)
- 13 Walton Road ST 530768 (A)
- 14 Station Hill ST 529768 (E)
- 15 Grove Leaze ST 526768 (G)
- 16 Cemetery ST 529769 (A)
- 17 Old Barrow Hill ST 529772 (A)
- 18 Meadow Grove ST 526774 (A)
- 19 West Town Road ST 525774 (E)
- 20 (G)
- 21 PORTBURY North of Sheepway Village
ST 492769 (E)
- 22 Shipway or Sheepway Farm ST 494764 (A)
- 23 (G)
- 24 BRISTOL Lawrence Weston, Kings Weston
Road ST 533775 (A)
- 25 Kings Weston Park ST 545775 (G)
- 26 Lawrence Weston (G)



MAP 58. Cornwall

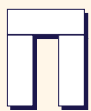
Map 58. Cornwall

- 1 CONSTANTINE, Trewardreva SW 730303 (E)
- 2 GRADE RUAN, on moorland SW 768186 (E)
- 3 LADOCK, riverbank SW 893505 (A)
- 4 LANDEWEDNACK, Lizard Downs
SW 695135 (G)
- 5 SW 704129 (A)
- 6 SW 679129 (A)
- 7 SW 707129 (A)
- 8 LANHYDROCK, Bodmin Bypass
SX 077636 (A)
- 9 St BURYAN, Lower Leah Farm SW 405276 (A)
- 10 St KEVERNE, Coverack SW 725205 (G)
- 11 Higher Polcoverack Farm SW 769188 (A)

This volume presents a synthesis based on a comprehensive seven year survey of the Palaeolithic archaeology of England and Wales. That survey sought to identify the findspots and plot the distribution of Lower and Middle Palaeolithic artefacts in relation to the deposits containing them. This volume is concerned not only with artefacts but with people; when and where they moved through the land we now know as Britain and in interpreting, where possible, what they were doing during the half million or so years of their occupation.

It begins with a brief introduction to the period, the nature of the archaeological resource, and a history of Palaeolithic research. This is followed by detailed considerations of the geological and climatological background, the formation and importance of river terraces, of the people themselves, and of fauna and flora that existed alongside them.

The main thrust of the report is a landscape based review of the evidence, beginning with a journey along all the main river valleys. The evidence is then reviewed for occupation beside the sea, around lakes, on the downs, plains, hills and fringes of the highlands, and in caves and rock shelters. It concludes with a future research agenda which poses a number of questions. The report is accompanied by a separate volume of colour maps summarising all the major distributions by area.



*Wessex
Archaeology*

ISBN 1-874350-29-9



ENGLISH HERITAGE